



CONTRACT NO: HK/2011/07

WANCHAI DEVELOPMENT PHASE II AND CENTRAL
WANCHAI BYPASS
SAMPLING, FIELD MEASUREMENT AND TESTING WORKS
(STAGE 2)

ENVIRONMENTAL PERMIT NO. EP-356/2009,
FURTHER ENVIRONMENTAL PERMIT NOS. FEP-01/356/2009,
FEP-02/356/2009, FEP-03/356/2009, FEP-04/356/2009 AND
FEP-05/356/2009

MONTHLY ENVIRONMENTAL MONITORING & AUDIT REPORT

- MARCH 2012 -

CLIENTS:

Civil Engineering and Development
Department

and

Highways Department

PREPARED BY:

Lam Geotechnics Limited

11/F Centre Point
181-185 Gloucester Road,
Wanchai, H.K.

Telephone: (852) 2882-3939
Facsimile: (852) 2882-3331
E-mail: info@lamenviro.com
Website: <http://www.lamenviro.com>

CERTIFIED BY:

Raymond Dai
Environmental Team Leader

DATE:

16 April 2012

Ref.: AACWBIECEM00_0_2639L.12

16 April 2012

AECOM Asia Company Limited
8/F, Tower 2
Grand Central Plaza
138 Shatin Rural Committee Road,
Shatin, New Territories,
Hong Kong

By Post and Fax (2691 2649)

Attention: Mr. Kelvin CHENG

Dear Sir,

**Re: Wan Chai Development Phase II and Central-Wan Chai Bypass
Monthly Environmental Monitoring and Audit Report (March 2012) for
EP-356/2009, FEP-01/356/2009, FEP-02/356/2009, FEP-03/356/2009, FEP-
04/356/2009 and FEP-05/356/2009**

Reference is made to the Environmental Team's submission of the captioned Monthly Environmental Monitoring and Audit (EM&A) Report for March 2012 dated 16 April 2012.

Please be informed that we have no adverse comment on the captioned submission. We write to verify the captioned submission in accordance with Condition 3.4 in the captioned Environmental Permits.

Thank you very much for your kind attention and please do not hesitate to contact the undersigned should you have any queries.

Yours sincerely,



David Yeung
Independent Environmental Checker

| | | | |
|------|-------|-------------------------------------|-------------------|
| c.c. | HyD | Mr. Jones Lai | by fax: 2714 5289 |
| | CEDD | Mr. Patrick Keung | by fax: 2577 5040 |
| | AECOM | Mr. Francis Leong / Mr. Stephen Lai | by fax: 2691 2649 |
| | Lam | Mr. Raymond Dai | by fax: 2882 3331 |

Q:\Projects\AACWBIECEM00\Corr\AACWBIECEM00_0_2639L.12.doc



TABLE OF CONTENTS

EXECUTIVE SUMMARY4

1. INTRODUCTION..... 13

1.1 Scope of the Report 13

1.2 Structure of the Report 13

2. PROJECT BACKGROUND 15

2.1 Background 15

2.2 Scope of the Project and Site Description 15

2.3 Division of the Project Responsibility 16

2.4 Project Organization and Contact Personnel 17

3. STATUS OF REGULATORY COMPLIANCE 26

3.1 Status of Environmental Licensing and Permitting under the Project 26

4. MONITORING REQUIREMENTS 38

4.1 Noise Monitoring 38

4.2 Air Monitoring 39

4.3 Water Quality Monitoring 42

5. MONITORING RESULTS 47

5.1 Noise Monitoring Results 47

5.2 Real-time Noise Monitoring 49

5.3 Air Monitoring Results 49

5.4 Water Monitoring Results 51

5.5 Waste Monitoring Results 56

6. COMPLIANCE AUDIT 59

6.1 Noise Monitoring 59

6.2 Real-time noise Monitoring 59

6.3 Air Monitoring 59

6.4 Water Quality Monitoring 60

6.5 Review of the Reasons for and the Implications of Non-compliance 61

6.6 Summary of action taken in the event of and follow-up on non-compliance 61

7. CUMULATIVE CONSTRUCTION IMPACT DUE TO THE CONCURRENT PROJECTS 62

8. ENVIRONMENTAL SITE AUDIT 63

9. COMPLAINTS, NOTIFICATION OF SUMMONS AND PROSECUTION 64

10. CONCLUSION 67

LIST OF TABLES

Table I *Summary of Water Quality Monitoring Exceedances in Reporting Month*

Table II *Summary of Enhanced Dissolved Oxygen Monitoring Exceedances in Reporting Month*

Table 2.1 *Schedule 2 Designated Projects under this Project*

Table 2.2 *Details of Individual Contracts under the Project*

Table 2.3 *Contact Details of Key Personnel*

Table 3.1 *Summary of the current status on licences and/or permits on environmental protection pertinent to the Project*

Table 3.2 *Cumulative Summary of Valid Licences and Permits under Contract no. HY/2009/11*

Table 3.3 *Summary of submission status under FEP-01/356/2009 Condition*

Table 3.4 *Cumulative Summary of Valid Licences and Permits under Contract no. HK/2009/01*

Table 3.5 *Summary of submission status under FEP-02/356/2009 Condition*

Table 3.6 *Cumulative Summary of Valid Licences and Permits under Contract no. HK/2009/02*

Table 3.7 *Summary of submission status under FEP-03/356/2009 Condition*

Table 3.8 *Cumulative Summary of Valid Licences and Permits under Contract no. HY/2009/15*

Table 3.9 *Summary of submission status under FEP-04/356/2009 Condition*

Table 3.10 *Cumulative Summary of Valid Licences and Permits under Contract no. HK/2010/06*

Table 3.11 *Summary of submission status under EP-356/2009 and FEP-05/356/2009 Condition*

Table 3.12 *Cumulative Summary of Valid Licences and Permits under Contract no. HY/2009/19*

Table 4.1 *Noise Monitoring Station*

Table 4.2 *Real Time Noise Monitoring Station*

Table 4.3 *Air Monitoring Station*

Table 4.4 *Marine Water Quality Stations for Water Quality Monitoring*

Table 4.5 *Marine Water Quality Monitoring Frequency and Parameters*

Table 4.6 *Marine Water Quality Stations for Enhanced Water Quality Monitoring*

Table 4.7 *Marine Water Quality Stations for Additional DO Monitoring*

Table 5.1 *Noise Monitoring Stations for Contract no. HY/2009/11*

Table 5.2 *Noise Monitoring Station for Contract nos. HK/2009/01, HK/2009/02 and HK/2010/06*

Table 5.3 *Noise Monitoring Station for Contract no. HY/2009/15*

Table 5.4 *Noise Monitoring Station for Contract no. HY/2009/19*

Table 5.5 *Real Time Noise Monitoring Station for Contract no. HY/2009/11 and HY/2009/19*

Table 5.6 *Air Monitoring Stations for Contract no. HY/2009/11*

Table 5.7 *Air Monitoring Stations for Contract no. HK/2009/01*

Table 5.8 *Air Monitoring Station for Contract no. HK/2009/02*

Table 5.9 *Air Monitoring Station for Contract no. HY/2009/15*

Table 5.10 *Air Monitoring Stations for Contract no. HY/2009/19*

Table 5.11 *Water Monitoring Stations for Contract no. HY/2009/11*

Table 5.12 *Water Monitoring Stations for Contract no. HK/2009/01*

Table 5.13 *Water Monitoring Stations for Contract no. HK/2009/02*

Table 5.14 *Water Monitoring Stations for Contract no. HK/2010/06*

Table 5.15 *Water Monitoring Stations for Contract no. HY/2009/15*

Table 5.16 *Water Monitoring Stations for Contract no. HY/2009/19*

Table 5.17 *Summary of Water Quality Monitoring Exceedances in Reporting Month*

Table 5.18 *Summary of Enhanced Dissolved Oxygen Monitoring Exceedances in Reporting Month*

Table 5.19 *Details of Waste Disposal for Contract no. HK/2009/01*

Table 5.20 *Details of Waste Disposal for Contract no. HK/2009/02*

Table 5.21 *Details of Waste Disposal for Contract no. HY/2009/15*

Table 5.22 *Details of Waste Disposal for Contract no. HK/2010/06*

Table 8.1 *Summary of Environmental Inspections for Contract no. HK/2009/01*

| | |
|-------------------|--|
| Table 8.2 | Summary of Environmental Inspections for Contract no. HK/2009/02 |
| Table 8.3 | Summary of Environmental Inspections for Contract no. HY/2009/15 |
| Table 8.4 | Summary of Environmental Inspections for Contract no. HK/2010/06 |
| Table 8.5 | Summary of Environmental Inspections for Contract no. HY/2009/19 |
| Table 9.1 | Cumulative Statistics on Complaints |
| Table 9.2 | Cumulative Statistics on Successful Prosecutions |
| Table 10.1 | Construction Activities and Recommended Mitigation Measures in Coming Reporting Month |

LIST OF FIGURES

| | |
|------------|--|
| Figure 2.1 | Project Layout |
| Figure 2.2 | Project Organization Chart |
| Figure 2.3 | Locations of Environmental Monitoring Stations |

LIST OF APPENDICES

| | |
|---------------|--|
| Appendix 3.1 | Environmental Mitigation Implementation Schedule |
| Appendix 4.1 | Action and Limit Level |
| Appendix 4.2 | Copies of Calibration Certificates |
| Appendix 5.1 | Monitoring Schedule for Reporting Month and Coming month |
| Appendix 5.2 | Noise Monitoring Results and Graphical Presentations |
| Appendix 5.3 | Air Quality Monitoring Results and Graphical Presentations, and Odour Patrol Results |
| Appendix 5.4 | Water Quality Monitoring Results and Graphical Presentations |
| Appendix 5.4a | Additional Dissolved Oxygen Monitoring Results |
| Appendix 5.5 | Real-time Noise Monitoring Results and Graphical Presentations |
| Appendix 6.1 | Event Action Plans |
| Appendix 6.2 | Summary for Notification of Exceedance |
| Appendix 7.1 | Complaint Log |
| Appendix 8.1 | Construction Programme of Individual Contracts |

EXECUTIVE SUMMARY

- i. This is the Environmental Monitoring and Audit (EM&A) Monthly Report –March 2012 for the Project of Wan Chai Development Phase II and Central-Wanchai Bypass under Environmental Permit no. EP-356/2009 and Further Environmental permit nos. FEP-01/356/2009, FEP-02/356/2009, FEP-03/356/2009, FEP-04/356/2009 and FEP-05/356/2009. This report presents the environmental monitoring findings and information recorded during the period February 2012 to March 2012. The cut-off date of reporting is at 27th of each reporting month.

Construction Activities for the Reported Period

- ii. Contract no. HY/2009/11- North Point Reclamation
- The major work activities for Contract no. HY/2009/11 was confirmed substantial complete by RSS on 4 January 2012. The construction site was handed over to contractor HY/2009/19 on 31 December 2011.
- iii. During this reporting period, the major work activities for Contract no. HK/2009/01 included:

Marine Works

- Dredging works within HKCEC water Channel from CH190 to Ch260 for Type 2 sediment
- Dredging works within HKCEC Water Channel from CH190 to CH260 for Type 3 sediment
- Installation of sheet pile for cooling water intake at Dome Promenade between CH120 and CH170
- Seawall reinstatement and retaining wall construction at Wan Chai Lanfill in Zone B1-3
- Preparation works for demolition of existing seawall at Expo Drive East including removal of planter and tree transplantation in the vicinity

Cross-harbour Watermains Installation

- Installation of cross-harbour watermains nos. A16/B16
- Rockfilling and rock protection for cross-harbour watermains
- Grouting works at TST seafront along the pipe pile wall
- Trench excavation and installation of shoring system along the pipe pile wall at TST seafront
- Dredging works in confined water by 9 in 1 barge

Fresh Watermains, Cooling Watermains and Salt Watermains (On Land)

- Mainlaying works at Zone B1-3, B1-6, B4-4, B5-3, A1-1, A2-3C1, A3-3, A3-4B, A3-5B and A4-2A
- Mainlaying works and subsequent carriageway reinstatement in Zone A2-2 and A1-5A
- Mainlaying at Zone A3-4B
- Diversion of unferground cables at footpath of Fenwick Pier Street at Aone A3-3

Mainlaying works at Heading No. 5 and Zone A1-4A and subsequent road reinstatement works

- Mainlaying Works at Zone A2-3C1 and subsequent road reinstatement work
- Cable ducting works along Convention Avenue footpath
- Cable ducting works along Fleming Road footpath
- Cable ducting works along Harbour Road footpath
- Heading No. H7 and H8 (mainlaying works by trenchless method)
- Mainlaying and chamber construction works at the traffic island near junction of Convention Avenue and Fenwick Pier Street
- Trench excavation, pipe laying works and chamber construction for a 1000 dia. watermains (CHF) at Salisbury Garden
- Trench excavation, pipe laying works and chamber construction for a 1000 dia. watermains (CHE) at Salisbury Garden
- Pipe installation by trenchless method across the EVA near Salisbury Garden

iv. During this reporting period, the major work activities for Contract no. HK/2009/02 included:

- 300mm thick topping slab at southern portion and helipad slab
- Lighting installation at Helipad
- Panel of Safety Net at Helipad
- Hydraulics pipe and hydraulics pump installation
- ABWFs and E&M works of Passenger Terminal Building (PTB)
- Installation of glass wall at PTB
- Drilling hole of holding down bolt on existing pier deck at Noise Barrier NB2
- Concreting the footing of Noise Barrier NB1
- Concreting the drain pipe (150mm dia.) from manhole N7.3 to N1.2 and manhole N7.3 wall stem and top slab of EVA at Expo Drive East
- Breaking up the cover walkway footing of EVA at Expo Drive East
- E&M works of P7, P8 & P9
- -0.85mPD steel platform of P7, P8 & P9 installation
- +1.35mPD and -0.85mPD steel platform substantially completed at P7, P8 & P9 and handover to E & M Team for next stage of work.
- Wet Well penstock installation substantially was ongoing at P7, P8 & P9 and commences to install the traveling band screen.
- 36 concrete pipes of DSD pipe jacking drive in TBM
- Annulus chemical grout surrounding the steel sleeve
- Excavation and lateral support of the Jacking pit at ex-pet garden for the cooling mains construction across HHR.
- Approximate 60m cooling water pipe was laid at Harbour Centre, Harbour Road, Tonnochy Road and ex-pet garden.

- Approximate 15m cable duct was laid at Harbour Road and Tonnochy Road.
 - Casting of slab above HEC room @ +9.17mPD for the WSD Salt Water Pumping Station.
 - Excavation for installation of 3rd layer (-1.5mPD) struts & wailings for shoring system of 610 pipe pile wall landside cofferdam of salt water intake culvert.
 - Excavation for installation of 2nd layer (+0.5mPD) struts & wailings for shoring system of salt water intake culvert Seaside Cofferdam.
 - Dismantle of temporary water tank at Portion 1A was in progress. Installation of temporary water tank for construction of pile caps & beams at Portion 1A.
 - Fabrication of temporary water tank at Portion 2A & 2B formwork and re-bars fixing for lower portion caps and beams at Portion 1A of New Ferry Pier.
 - Installation of temporary water tank for construction of pile caps & beams at Portion 2B.
 - Welding of steel supports at Portion 2C of the New Ferry Pier.
 - Backfilling on the HDPE pipelines at diffuser section between CH0 & CH150
 - Excavation for installation of 3rd layer (-2.0mPD) struts & wailings for shoring system of Submarine Outfall Seaside Cofferdam
 - Installation of Temporary Decking Platform "C"
- v. During this reporting period, the major work activities for Contract no. HY/2009/15 included:
- Reclamation works at TS4/ME4
 - Diaphragm wall construction preparation works at TS4
 - Marine SI at TS2
 - ELS works at TS1 and TPCWAE
 - Night time protection works at CHT
 - Cut off wall preparation works at Hung Hing Road and POC
- vi. During this reporting period, the major work activities for Contract no. HK/2010/06 included:
- Excavation of bored piles
 - Concreting of bored piles
 - Coring Works
 - Sheet Piles
 - Construction of Pre-cast Unit in China
- vii. During this reporting period, the major work activities for Contract no. HY/2009/19 included:
- Marine bored piling

Noise Monitoring

- viii. Noise monitoring during daytime and restricted hour were conducted at the stations M1a, M2b, M3a, M4b, M5b and M6 on a weekly basis in the reporting month. No action level and Three limit level exceedances were recorded at M6 on 28 February 2012, 13 and 27 March 2012 during this reporting month.

Real-time Noise Monitoring

- ix. Real-time noise monitoring at FEHD Hong Kong Transport Section Whitefield Depot and Oil Street Community Centre have been commenced on 5 October 2010 for the filling works of Contract no. HY/2009/11. No project-related exceedance was recorded in the reporting month.

Air Quality Monitoring

- x. Due to lack of electricity supply, the 24-hr TSP monitoring at the following stations were rescheduled:
CMA1b: from 13 Mar 2012 to 14 Mar 2012
CMA3a: from 24 Mar 2012 to 26 Mar 2012
- xi. Air quality monitoring has been conducted at stations CMA1b, CMA2a, CMA3a, CMA4a, CMA5a and CMA6a. No exceedance was recorded in the reporting month.

Water Quality Monitoring

- xii. WDII/RSS advised that the dredging works for submarine pipeline at Victoria Harbour had been completed in January 2012. Therefore, the concurrent dredging activities at Sewage Pipeline Zone and reclamation shoreline zone TCBR under the EP-356/2009 scenario 2B no longer exist. As such, with reference to Table 5.39 of the EIA Report for Wan Chai Development Phase II and Central-Wan Chai Bypass, the application of silt screen for cooling water intakes for Queensway Government Offices was suspended and the others were remains unchanged.
- xiii. Based on the joint inspection on 4 Jan 2012 for the NPR area, the 4-week water quality monitoring at WSD9, WSD10, WSD15, WSD17, C8, C9 to confirm no water deterioration with respect to NPR was commenced since 7 Jan 2012 and was completed on 6 Feb 2012 water quality monitoring.
- xiv. Water quality monitoring at WSD10 and WSD15 will be temporary suspended while water quality monitoring at WSD9 and WSD17 was implemented with respect to HK/2009/02 from 8 Feb 12 onwards;
- xv. Water quality monitoring at C8 and C9 have been implemented with respect to HY/2009/19 since the marine bore piling work started on 28 Jan 12.
- xvi. With respect to the trial dredging at WCR2 was scheduled on 20, 22, 24, 25 March and 1, 3 Apr 2012, on-going water quality monitoring results at WSD21 during this period was checked and indicated that there was no contribution due to the trial dredging operation. Enhanced review of water quality around WCR2 was also implemented and no deterioration in the water quality was observed.
- xvii. Based on the safety concern when external façade refurbishment was conducted by contractor employed by Provident Center (C9) between 9 January 2012 to 30 July 2012 which caused to

the inaccessibility of sampling either land and marine since 3 Feb 2012, there is a fine adjustment of the sampling location of water quality monitoring at C9 since 10 March 2012 to the closest accessible point prior to the completion of the external façade refurbishment work.

- xviii. Water quality monitoring at 18 monitoring stations was conducted three days per week during the reporting period. The action and limit level exceedances of water quality monitoring are summarized in **Table I**.

Table I Summary of Water Quality Monitoring Exceedances in Reporting Month

| Contract no. | Water Monitoring Station | Mid-flood | | | | | | Mid-ebb | | | | | |
|--|--------------------------|-----------|----------|-----------|----------|----------|----------|----------|----------|-----------|----------|----------|----------|
| | | DO | | Turbidity | | SS | | DO | | Turbidity | | SS | |
| | | AL | LL | AL | LL | AL | LL | AL | LL | AL | LL | AL | LL |
| HY/2009/11 Monitoring finished on 6 Feb 2012 | WSD9 | 0 | 0 | 0 | 0 | 0 | 0 | 0 | 0 | 0 | 0 | 0 | 0 |
| | WSD10 | 0 | 0 | 0 | 0 | 0 | 0 | 0 | 0 | 0 | 0 | 0 | 0 |
| | WSD15 | 0 | 0 | 0 | 0 | 0 | 0 | 0 | 0 | 0 | 0 | 0 | 0 |
| | WSD17 | 0 | 0 | 0 | 0 | 0 | 0 | 0 | 0 | 0 | 0 | 0 | 0 |
| | C8 | 0 | 0 | 0 | 0 | 0 | 0 | 0 | 0 | 0 | 0 | 0 | 0 |
| | C9 | 0 | 0 | 0 | 0 | 0 | 0 | 0 | 0 | 0 | 0 | 0 | 0 |
| HK/2009/01 | WSD19 | 0 | 0 | 0 | 0 | 0 | 1 | 0 | 0 | 0 | 0 | 0 | 1 |
| | WSD20 | 0 | 0 | 0 | 0 | 1 | 0 | 0 | 0 | 0 | 1 | 0 | 0 |
| | WSD7 | 0 | 0 | 1 | 0 | 0 | 0 | 0 | 0 | 0 | 0 | 0 | 0 |
| | C1 | 0 | 0 | 0 | 0 | 0 | 0 | 0 | 0 | 0 | 0 | 0 | 0 |
| | C3 | 0 | 0 | 0 | 0 | 1 | 0 | 0 | 0 | 0 | 0 | 0 | 0 |
| | C4e | 0 | 0 | 0 | 0 | 0 | 0 | 0 | 0 | 0 | 0 | 0 | 0 |
| | C4w | 0 | 0 | 0 | 0 | 0 | 0 | 0 | 0 | 0 | 0 | 0 | 0 |
| HK/2009/01 & HK/2010/06 | C2 | 0 | 0 | 0 | 0 | 0 | 0 | 0 | 0 | 0 | 0 | 0 | |
| HK/2009/02 | C5e | 0 | 0 | 0 | 0 | 1 | 0 | 0 | 0 | 0 | 0 | 0 | 0 |
| | C5w | 0 | 0 | 0 | 0 | 1 | 0 | 0 | 0 | 0 | 0 | 0 | 0 |
| | WSD21 | 0 | 0 | 1 | 1 | 0 | 1 | 0 | 0 | 2 | 1 | 1 | 0 |
| Monitoring started on 8 Feb 2012 | WSD9 | 0 | 0 | 0 | 0 | 0 | 0 | 0 | 0 | 0 | 0 | 0 | |
| Monitoring started on 8 Feb 2012 | WSD17 | 0 | 0 | 0 | 0 | 0 | 1 | 0 | 0 | 0 | 1 | 0 | |
| HY/2009/15 | C7 | 0 | 0 | 0 | 0 | 0 | 0 | 0 | 0 | 0 | 1 | 0 | |
| HY/2009/19 Monitoring started on 28 Jan 2012 | C8 | 0 | 0 | 1 | 1 | 0 | 0 | 0 | 0 | 1 | 0 | 0 | |
| | C9 | 0 | 0 | 0 | 3 | 3 | 0 | 0 | 0 | 0 | 0 | 0 | 0 |
| Total | | 0 | 0 | 3 | 5 | 7 | 3 | 0 | 0 | 3 | 4 | 1 | 2 |

- Remarks: - The cessation of seawater intake operation for C6 was confirmed on 17 May 2011, the water monitoring at C6 was then terminated since 17 May 2011.
- WSD9 and WSD17 were implemented with respect to HK/2009/02 from 8 Feb 2012.

- 4-week water quality monitoring at WSD9, WSD10, WSD15, WSD17, C8 and C9 were completed on 6 Feb 2012.
 - C8 and C9 were implemented with respect to HY/2009/19 from 28 Jan 2012.
- xix. Investigations were found that the exceedances are not related to the Project works. The details of the recorded exceedances can be referred to the Section 6.4.
- xx. Enhanced DO monitoring at 4 monitoring stations in Causeway Bay Typhoon Shelter and Ex-Public Cargo Works Area was conducted three days per week during the reporting period. The action and limit level exceedances of water quality monitoring are summarized in **Table II**.

Table II Summary of Enhanced Dissolved Oxygen Monitoring Exceedances in Reporting Month

| Contract no. | Water Monitoring Station | Mid-flood | | Mid-ebb | |
|--------------|--------------------------|-----------|----------|----------|----------|
| | | DO | | DO | |
| | | AL | LL | AL | LL |
| HY/2009/15 | C6 | 0 | 0 | 0 | 0 |
| | C7 | 0 | 0 | 0 | 0 |
| | Ex-WPCWA SW | 0 | 0 | 0 | 0 |
| | Ex-WPCWA SE | 0 | 0 | 0 | 0 |
| Total | | 0 | 0 | 0 | 0 |

- xxi. There was no exceedances of enhanced dissolved oxygen in this reporting month.
- xxii. In response to the Condition 2.18 of the Environmental Permit no. EP-356/2009 requiring that a silt curtain / impermeable barrier system be installed to channel water discharge flow from Culvert L to locations outside the embayment area, a proposed replacement of the requirement with additional dissolved oxygen monitoring has been conducted at three monitoring stations, namely A, B and C between the eastern seawall of Central Reclamation Phase III and the HKCEC Extension since November 2011 under EP-356/2009 so that DO level between the eastern seawall of Central Reclamation Phase II and the HKCEC extension could be continuously monitored.

Complaints, Notifications of Summons and Successful Prosecutions

- xxiii. There was no complaint received in this reporting month.

Site Inspections and Audit

- xxiv. The Environmental Team (ET) conducted weekly site inspections for Contract nos. HK/2009/01, HK/2009/02, HY/2009/15 HK/2010/06 and HY/2009/19 under EP no. EP-356/2009 in the reporting month. Major observations and recommendations made during the audit sessions were rectified by the Contractors. No non-conformance was identified during the site inspections.

Future Key Issues

xxv. In coming reporting month, the principal work activities of individual contracts are anticipated as follows:

Contract no. HY/2009/11- North Point Reclamation

- The major work activities for Contract no. HY/2009/11 was confirmed substantial complete by RSS on 4 January 2012. The construction site was handed over to contractor HY/2009/19 on 31 December 2011.

Contract no. HK/2009/01 - Wan Chai Development Phase II – Central –Wanchai Bypass at HKCEC

Marine Works

- Dredging for CH160 to CH260 for subsequent reclamation within HKCEC water Channel
- Reclamation works and installation of sheet pile water channel (from CH170 to CH260) would be commenced upon completed of dredging form CH160 to CH260 within HKCEC water Channel.
- Rockfilling within HKCEC Water Channel (form CH220 to CH260)
- Seawall reinstatement at WC landfall section
- Dredging form CH290 to CH400 (stage 3) near Expo Drive East Bridge would be commenced upon securing the MDN from the Marine Department and CNP form Environmental Protection Department.
- Installation of excavation and lateral support for modification of vertical seawall near Expo Drive East.

Cross-harbour Watermains Installation

- Ground treatment works along the pipe pile wall at TST seafront would be continued and anticipated to be completed.
- Trench excavation and installation of shoring system along the pipe pile wall at TST seafront
- Installation of cross-harbor watermains nos. A17/B17
- Rockfilling protection works for cross-harbour watermians in Victoria Harbour

Fresh Watermains, Cooling Watermains and Salt Watermains (On Land)

- Works would be continued at Zone B1-3, B1-6, B4-4, A1-1, A3-3, A3-4B, A3-5B, and A4-2A.
- Trench excavation at Zone B5-3 would be completed and the subsequent trench excavation at Zone B5-3B and B5-2B
- Trench excavation at Zone B2-1 would be commenced right after the Third Term Chief Executive Election held at HKCEC.

- Mainlaying works at Zone B1-3 and Zone B1-6
- Jacking pit construction at Zone A1-3
- Heading No. H6 (toward western direction)
- Mainlaying works at Zone A2-2
- Heading No. 6 (toward eastern direction) would be commenced right after a jacking pit was completed at A2-2.
- Mainlaying works at traffic island near junction between Convention Avenue and Fenwick Pier Street would be continued and anticipated to be completed.
- Heading Nos. H7 and H8
- Cable ducting works at Zone GA (across Harbour Road), GS (across Harbour Road) GX and GH (along Fleming Road and Harbour Road) would be commenced and anticipated to be completed.

Contract no. HK/2009/02 - Wan Chai Development Phase II – Central – Wan Chai Bypass at WanChai East

- Continue operation of Tseung Kwan O Public Fill Sorting Facility.
- Continue E&M works and ABWF works of passenger terminal.
- Continue the T&C work of passenger terminal.
- Continue remaining 300mm thick slab construction, foam system, lighting, oil interceptor and guard house installation and E&M works at Expo Drive East.
- Continue Noise Barrier NB1 and NB2 main frame and panel installation at Expo Drive East.
- Continue steel platforms installation at -0.85mPD for P8 & P9 Pumping Stations.
- Continue steel platforms (Wet Well) installation at +2.2mPD for P7, P8 & P9 Pumping Stations.
- Completed DSD 1 pipe jacking drive in TBM.
- Commence DSD 2 pipe jacking drive in TBM.
- Continue trench excavation and pipe laying works along Harbour Road and Tonnochy Road.
- Continue trenchless excavation for the cooling mains connection between Ex-pet Garden and Tonnochy Road
- Complete construction from + 11.63mPD to + 15.71mPD or WSD Salt Water Pumping Station.
- Continue 800MS pipe installation inside Ex-pet Garden
- Continue 800MS jacking pit excavation for the crossing under Hung Hing Road by trenchless method
- Continue ABWFs & E&M works of WSD Salt Water Pumping Station.
- Continue excavation works of seaside cofferdams for salt water intake culvert, submarine outfall and Box Culvert N1.

- Continue excavation works of landside cofferdam for the construction of Bay 6 – 10 salt water intake culverts.
- Continue substructure works for the New Ferry Pier at Portions 1A, 2A, 2B, 2C & 3C.
- Complete the fabrication of precast slabs for the New Ferry Pier in PRC casting yard.
- Installation of precast domes and end caps at the diffuser section of the HDPE pipelines.
- Complete backfilling rockfills for the installed submarine outfall pipes and diffuser section and commence precast dome installation.
- Continue installation of the temporary water diversion piping at WCR2 area.
- Complete pre-bored H-piles construction at Box Culvert O.

Contract no. HY/2009/15 - Central-Wanchai Bypass – Tunnel (Causeway Bay Typhoon Shelter Section)

- Diaphragm wall construction at TS4
- ELS works at TS1 and TPCWAE
- Night time protection works at CHT
- Cut off wall preparation works at Hung Hing Road and POC
- Dredging for seawall foundation at TS2

Contract no. HK/2010/06 - Wan Chai Development Phase II – Central – Wan Chai Bypass over MTR Tsuen Wan Line

- Excavation of bored piles
- Concreting of bored piles
- Coring Works
- Sheet Piles
- Construction of Pre-cast Unit in China

Contract no. HY/2009/19- Wan Chai Bypass Tunnel (North Point Section) and Island Eastern Corridor Link

- Marine bored piling

1. Introduction

1.1 Scope of the Report

- 1.1.1. Lam Geotechnics Limited (LGL) has been appointed to work as the Environmental Team (ET) under Environmental Permit no. EP-356/2009 and Further Environmental permit nos. FEP-01/356/2009, FEP-02/356/2009, FEP-03/356/2009, FEP-04/356/2009 and FEP-05/356/2009 to implement the Environmental Monitoring and Audit (EM&A) programme as stipulated in the EM&A Manual of the approved Environmental Impact Assessment (EIA) Report for Wan Chai Development phase II and Central-Wan Chai Bypass (Register No.: AEIAR-125/2008) and in the EM&A Manual of the approved EIA Report for Central-Wan Chai Bypass and Island Eastern Corridor Link (Register No. AEIAR-014/2001).
- 1.1.2. This report presents the environmental monitoring and auditing work carried out in accordance to the Section 10.3 of EM&A Manual and “*Environmental Monitoring and Audit Requirements*” under Particular Specification Section 27.
- 1.1.3. This report documents the finding of EM&A works for Environmental Permit no. EP-356/2009, Further Environmental Permit no. FEP-01/356/2009, FEP-02/356/2009, FEP-03/356/2009, FEP-04/356/2009 and FEP-05/356/2009 and during the period of February to March. The cut-off date of reporting is at 27th of each reporting month.

1.2 Structure of the Report

- Section 1** *Introduction* – details the scope and structure of the report.
- Section 2** *Project Background* – summarizes background and scope of the project, site description, project organization and contact details of key personnel during the reporting period.
- Section 3** *Status of Regulatory Compliance* – summarizes the status of valid Environmental Permits / Licenses during the reporting period.
- Section 4** *Monitoring Requirements* – summarizes all monitoring parameters, monitoring methodology and equipment, monitoring locations, monitoring frequency, criteria and respective event and action plan and monitoring programmes.
- Section 5** *Monitoring Results* – summarizes the monitoring results obtained in the reporting period.
- Section 6** *Compliance Audit* – summarizes the auditing of monitoring results, all exceedances environmental parameters.
- Section 7** *Cumulative Construction Impact due to the Concurrent Projects* – summarizes the relevant cumulative construction impact due to the concurrent activities of the concurrent Projects.



- Section 8** **Site Inspection** – summarizes the findings of weekly site inspections undertaken within the reporting period, with a review of any relevant follow-up actions within the reporting period.
- Section 9** **Complaints, Notification of summons and Prosecution** – summarizes the cumulative statistics on complaints, notification of summons and prosecution
- Section 10** **Conclusion**

2. Project Background

2.1 Background

- 2.1.1. "Wan Chai Development phase II and Central-Wan Chai Bypass" and "Central-Wan Chai Bypass and Island Eastern Corridor Link" (hereafter called "the Project") are Designed Project (DP) under the Environmental Impact Assessment Ordinance (Cap. 499) (EIAO). The Environmental Impact Assessment (EIA) Reports for Central-Wan Chai Bypass and Island Eastern Corridor Link (Register No. AEIAR-041/2001) and Wan Chai Development phase II and Central-Wan Chai Bypass (Register No.: AEIAR-125/2008) have been approved on 31 August 2001 and 11 December 2008 respectively.
- 2.1.2. The key purpose of Wan Chai Development Phase II (WDII) is to provide land at Wan Chai North and North Point for construction of the Central-Wan Chai Bypass and Island Eastern Corridor Link (CWB). Land formed under the project will be developed as a world-class waterfront promenade joining that at the new Central waterfront for public enjoyment.
- 2.1.3. There is a compelling and present need for the CWB to provide relief to the very congested east-west Connaught Road Central/Harcourt Road / Gloucester Road Corridor (the Corridor) which is currently operating beyond its capacity. The CWB will provide relief to the existing congestion along the Corridor and cater for the anticipated growth of traffic on Hong Kong Island. Without the CWB and its access roads, there will not be sufficient capacity to serve the heavy traffic demands at both strategic and local levels.

2.2 Scope of the Project and Site Description

- 2.2.1. The Project is located mainly in Wan Chai North, Causeway Bay and North Point, and is demarcated by Gloucester Road and Victoria Park Road to the south, Fenwick Pier Street to the west and Tong Shui Road Interchange to the east, as shown in **Figure 2.1**.
- 2.2.2. The study area encompasses existing developments along the Wan Chai, Causeway Bay and North Point shorelines. Major land uses include the Hong Kong Convention & Exhibition Centre (HKCEC) Extension, the Wan Chai Ferry Pier, the ex-Wan Chai Public Cargo Working Area (ex-PCWA), the Royal Hong Kong Yacht Club (RHKYC), the Police Officers' Club, the Causeway Bay Typhoon Shelter (CBTS) and commercial and residential developments.
- 2.2.3. The scope of the Project comprises:
- Land formation for key transport infrastructure and facilities, including the Trunk Road (i.e. CWB) and the associated slip roads for connection to the Trunk Road and for through traffic from Central to Wan Chai and Causeway Bay. The land formed for the above transport infrastructure will provide opportunities for the development of an attractive waterfront promenade for the enjoyment of the public
 - Re-provisioning / protection of the existing facilities and structures affected by the land formation works mentioned above
 - Extension, modification, re-provisioning or protection of existing storm water drainage outfalls, sewerage outfalls and watermains affected by the revised land use and land formation works mentioned above

- Upgrading of hinterland storm water drainage system and sewerage system, which would be rendered insufficient by the land formation works mentioned above
- Provision of the ground level roads, flyovers, footbridges, necessary transport facilities and the associated utility services
- Construction of the new waterfront promenade, landscape works and the associated utility services
- The Trunk Road (i.e. CWB) within the study area and the associated slip roads for connection to the Trunk Road.

2.2.4. The project also contains various Schedule 2 DPs that, under the EIAO, require Environmental Permits (EPs) to be granted by the DEP before they may be either constructed or operated. **Table 2.1** summarises the five individual DPs under this Project. **Figure 2.1** shows the locations of these Schedule 2 DPs.

Table 2.1 Schedule 2 Designated Projects under this Project

| Item | Designated Project | EIAO Reference | Reason for inclusion |
|------|--|----------------------------------|--|
| DP1 | Central-Wanchai Bypass (CWB) including its road tunnel and slip roads | Schedule 2, Part I, A.1 and A.7 | Trunk road and road tunnel more than 800 m in length |
| DP2 | Road P2 and other roads which are classified as primary/district distributor roads | Schedule 2, Part I, A.1 | Primary / district distributor roads |
| DP3 | Reclamation works including associated dredging works | Schedule 2, Part I, C.1 and C.12 | Reclamation more than 5 ha in size and a dredging operation less than 100 m from a seawater intake point |
| DP5 | Wan Chai East Sewage Outfall | Schedule 2, Part I, F.5 and F.6 | Submarine sewage pipelines with a total diameter more than 1,200 mm and include a submarine sewage outfall |
| DP6 | Dredging for the Cross-harbour Water Mains from Wan Chai to Tsim Sha Tsui | Schedule 2, Part I, C.12 | A dredging operation less than 100 m from a seawater intake point |

2.3 Division of the Project Responsibility

2.3.1. Due to the multi-contract nature of the Project, there are a number of contracts sub-dividing the whole works area into different work areas to be commenced. Contractors of individual contracts will be required by the EP holder to apply Further Environmental Permits (FEP) such that the impact monitoring stations are sub-divided accordingly to facilitate the implementation of EM&A programme and to streamline the EM&A reporting for individual FEP holders correspondingly.

2.3.2. The details of individual contracts are summarized in **Table 2.2**.

Table 2.2 Details of Individual Contracts under the Project

| Contract No. | Contract Title | Associated DP(s) | Construction Commencement Date |
|--------------|---|------------------|--|
| HK/2009/01 | Wan Chai Development Phase II – Central –Wanchai Bypass at Hong Kong Convention and Exhibition Centre | DP3, DP6 | 23 July 2010 |
| | | DP1, DP2 | 25 August 2011 |
| HK/2009/02 | Wan Chai Development Phase II – Central – Wan Chai Bypass at WanChai East | DP3, DP5 | 5 July 2010 |
| | | DP1 | 26 April 2011 |
| HY/2009/11 | Wan Chai Development Phase II and Central – Wan Chai Bypass – North Point Reclamation | DP3 | 17 March 2010 (Under application of surrender) |
| HY/2009/15 | Central-Wanchai Bypass – Tunnel (Causeway Bay Typhoon Shelter Section) | DP3 | 10 November 2010 |
| | | DP1 | 13 July 2011 |
| HK/2010/06 | Wan Chai Development Phase II-Central-Wan Chai Bypass over MTR Tsuen Wan Line | DP3 | 22 March 2011 |
| 04/HY/2006 | Reconstruction of Bus Terminus near Man Yiu Street and Man Kwong Street | DP1 | September 2010 |
| HY/2009/17 | Central - Wan Chai Bypass (CWB) at FEHD Whitfield Depot - Advanced piling works. | DP1 | 5 October 2010 |
| HY/2009/18 | Central - Wan Chai Bypass (CWB) – Central Interchange | DP1 | 21 April 2011 |
| HY/2009/19 | Central - Wanchai Bypass Tunnel (North Point Section) and Island Eastern Corridor Link | DP1 | 24 March 2011 |

2.4 Project Organization and Contact Personnel

- 2.4.1. Civil Engineering and Development Department and Highways Department are the overall project controllers for the Wan Chai Development Phase II and Central-Wan Chai Bypass respectively. For the construction phase of the Project, Project Engineer, Contractor(s), Environmental Team and Independent Environmental Checker are appointed to manage and control environmental issues.
- 2.4.2. The proposed project organization and lines of communication with respect to environmental protection works are shown in **Figure 2.2**. Key personnel and contact particulars are summarized in **Table 2.3**:

Table 2.3 Contact Details of Key Personnel

| Party | Role | Post | Name | Contact No. | Contact Fax |
|----------------|---------------------------|-----------------------------|-----------------|-------------|-------------|
| AECOM | Engineer for WDII | Principal Resident Engineer | Mr. Frankie Fan | 2587 1778 | 2587 1877 |
| | Engineer for CWB | Principal Resident Engineer | Mr. Peter Poon | 3916 1818 | 3529 2829 |
| China Harbour- | Contractor under Contract | Project Director | Mr. Cho Yu Fun | 3157 1086 | 3157 1085 |

| Party | Role | Post | Name | Contact No. | Contact Fax |
|--|--|--|----------------------------|-----------------------|-------------|
| CRBC Joint Venture | no. HY/2009/11 | Project Manager | Mr. Gregory Wong | 3157 1086 | |
| | | Site Agent | Mr. Daniel Cheung | 3157 1086 | |
| | | Environmental Officer | Mr. C. M. Wong | 3157 1086 | |
| Chun Wo – Leader Joint Venture | Contractor under Contract no. HK/2009/01 | Project Director | Mr. PL Yue | 9124 2471 | 2634 1626 |
| | | Site Agent | Mr. Paul Yu | 9456 9819 | |
| | | Operation Manager | Mr. Lau Yee Ching | 9466 3918 | |
| | | Construction Manager | Mr. Wyman Wong | 9627 2467 | |
| | | Construction Manager | Mr. Jack Chu | 9775 3008 | |
| | | Construction Manager | Mr. KK Yuen Mr. Andy Yu | 9498 1213 96484896 | |
| | | Environmental Officer (Compliance Manager) | Mr. Andy Mak | 9103 2370 | |
| Chun Wo – CRGL Joint Venture | Contractor under Contract no. HK/2009/02 | Project Manager | Mr. Chan Sing Cho | 3658 3002 | 2827 9996 |
| | | Site Agent | Mr. Mak Kam Wing | 3658 3044 | |
| | | Quality & Environmental Manager | Mr. C.P. Ho | 3658 3000 | |
| | | Environmental Officer | Ms. Flora Ng | 3658 3064 | |
| China State Construction Engineering (HK) Ltd. | Contractor under Contract no. HY/2009/15 | Project Manager | Mr. M Y Wong | 2823 7879 | 2528 5651 |
| | | Site Manager | Mr. P J Fan | 3557 6368 | 2566 2192 |
| | | Construction Manager | Mr. C K Kwok | 3557 6393 | 2566 2192 |
| | | Construction Manager (East) | Gene Cheung | 3557 6395 | 2566 2192 |
| | | Construction Manager (West) | Tony Chiu | 9090 0606 | |
| | | Environmental Officer | Mr. Daniel Sin | 3557 6215 | |
| Gammon -Leader JV | Contractor under Contract no. | Project Manager | Mr. Paul Lui | 9095 7922 | 2529 2880 |
| | | Site Agent | Mr. Keith Tse | 2529 2068 | |

| Party | Role | Post | Name | Contact No. | Contact Fax |
|-------------------------------------|--|---|-----------------------|-------------|-------------|
| | HK/2010/06 | Environmental Officer | Mr. Lee Wai Man | 9481 6024 | |
| Chun Wo - CRGL - MBEC_Joint Venture | Contractor under Contract no. HY/2009/19 | Project Manager | Mr. Rayland Lee | 3758 8879 | 2570 8013 |
| | | Site Agent | Mr. Cheung Kit Cheung | 6909 1555 | |
| | | Environmental Engineer | Mr. Simon Wong | 9281 4346 | |
| | | Environmental Manager / Environmental Officer | Mr. M.H. Isa | 9884 0810 | |
| | | Construction Manager (Marine) | William Luk | 9610 1101 | |
| | | Construction Manager (Land) | Patrick Cheung | 9643 3012 | |
| ENVIRON Hong Kong Limited | Independent Environmental Checker (IEC) | Independent Environmental Checker (IEC) | Mr. David Yeung | 3743 0788 | 3548 6988 |
| Lam Geotechnics Limited | Environmental Team (ET) | Environmental Team Leader (ETL) | Mr. Raymond Dai | 2882 3939 | 2882 3331 |

2.4.3. The major work activities for Contract no. HY/2009/11 was confirmed substantial complete by RSS on 4 January 2012. The construction site was handed over to contractor HY/2009/19 on 31 December 2011.

2.4.4. For Contract no. HK/2009/01, the principal work activities in this reporting month included:

Marine Works

- Dredging works within HKCEC water Channel from CH190 to Ch260 for Type 2 sediment
- Dredging works within HKCEC Water Channel from CH190 to CH260 for Type 3 sediment
- Installation of sheet pile for cooling water intake at Dome Promenade between CH120 and CH170
- Seawall reinstatement and retaining wall construction at Wan Chai Lanfill in Zone B1-3
- Preparation works for demolition of existing seawall at Expo Drive East including removal of planter and tree transplantation in the vicinity was commenced.

Cross-harbour Watermains Installation

- Installation of cross-harbour watermains nos. A16/B16
- Rockfilling and rock protection for cross-harbour watermains
- Grouting works at TST seafront along the pipe pile wall
- Trench excavation and installation of shoring system along the pipe pile wall at TST seafront
- Dredging works in confined water by 9 in 1 barge

Fresh Watermains, Cooling Watermains and Salt Watermains (On Land)

- Mainlaying works at Zone B1-3, B1-6, B4-4, B5-3, A1-1, A2-3C1, A3-3, A3-4B, A3-5B and A4-2A are in progress.
- Mainlaying works and subsequent carriageway reinstatement in Zone A2-2 and A1-5A were completed.
- Mainlaying at Zone A3-4B were commenced.
- Diversion of underground cables at footpath of Fenwick Pier Street at Aone A3-3 was commenced.
- Mainlaying works at Heading No. 5 and Zone A1-4A were completed and subsequent road reinstatement works was in progress.
- Mainlaying Works at Zone A2-3C1 was completed and subsequent road reinstatement work was in progress.
- Cable ducting works along Convention Avenue footpath was commenced.
- Cable ducting works along Fleming Road footpath was commenced.
- Cable ducting works along Harbour Road footpath was commenced.
- Heading No. H7 and H8 (mainlaying works by trenchless method) were in progress.
- Mainlaying and chamber construction works at the traffic island near junction of Convention Avenue and Fenwick Pier Street was in progress.
- Trench excavation, pipe laying works and chamber construction for a 1000 dia. watermains (CHF) at Salisbury Garden was in progress.
- Trench excavation, pipe laying works and chamber construction for a 1000 dia. watermains (CHE) at Salisbury Garden was commenced.
- Pipe installation by trenchless method across the EVA near Salisbury Garden was commenced.

2.4.5. For Contract no. HK/2009/02, the principal work activities in this reporting month included:

- 300mm thick topping slab at southern portion and helipad slab
- Lighting installation at Helipad
- Panel of Safety Net at Helipad
- Hydraulics pipe and hydraulics pump installation
- ABWFs and E&M works of Passenger Terminal Building (PTB)
- Installation of glass wall at PTB

- Drilling hole of holding down bolt on existing pier deck at Noise Barrier NB2
- Concreting the footing of Noise Barrier NB1
- Concreting the drain pipe (150mm dia.) from manhole N7.3 to N1.2 and manhole N7.3 wall stem and top slab of EVA at Expo Drive East
- Breaking up the cover walkway footing of EVA at Expo Drive East
- E&M works of P7, P8 & P9
- -0.85mPD steel platform of P7, P8 & P9 installation
- +1.35mPD and -0.85mPD steel platform substantially completed at P7, P8 & P9 and handover to E & M Team for next stage of work.
- Wet Well penstock installation substantially was ongoing at P7, P8 & P9 and commences to install the traveling band screen.
- 36 concrete pipes of DSD pipe jacking drive in TBM
- Annulus chemical grout surrounding the steel sleeve
- Excavation and lateral support of the Jacking pit at ex-pet garden for the cooling mains construction across HHR.
- Approximate 60m cooling water pipe was laid at Harbour Centre, Harbour Road, Tonnochy Road and ex-pet garden.
- Approximate 15m cable duct was laid at Harbour Road and Tonnochy Road.
- Casting of slab above HEC room @ +9.17mPD for the WSD Salt Water Pumping Station.
- Excavation for installation of 3rd layer (-1.5mPD) struts & wailings for shoring system of 610 pipe pile wall landside cofferdam of salt water intake culvert.
- Excavation for installation of 2nd layer (+0.5mPD) struts & wailings for shoring system of salt water intake culvert Seaside Cofferdam.
- Dismantle of temporary water tank at Portion 1A was in progress. Installation of temporary water tank for construction of pile caps & beams at Portion 1A.
- Fabrication of temporary water tank at Portion 2A & 2B formwork and re-bars fixing for lower portion caps and beams at Portion 1A of New Ferry Pier.
- Installation of temporary water tank for construction of pile caps & beams at Portion 2B.
- Welding of steel supports at Portion 2C of the New Ferry Pier.
- Backfilling on the HDPE pipelines at diffuser section between CH0 & CH150
- Excavation for installation of 3rd layer (-2.0mPD) struts & wailings for shoring system of Submarine Outfall Seaside Cofferdam
- Installation of Temporary Decking Platform "C"

2.4.6. For Contract no. HY/2009/15, the principal work activities in this reporting month included:

- Reclamation works at TS4/ME4
- Diaphragm wall construction preparation works at TS4

- Marine SI at TS2
- ELS works at TS1 and TPCWAE
- Night time protection works at CHT
- Cut off wall preparation works at Hung Hing Road and POC

2.4.7. For Contract no. HK/2010/06, the principal work activities in this reporting month included:

- Excavation of bored piles
- Concreting of bored piles
- Coring Works
- Sheet Piles
- Construction of Pre-cast Unit in China

2.4.8. For Contract no. HY/2009/19, the principal work activity in this reporting month included:

- Marine bored piling

2.4.9. In coming reporting month, the principal work activities of individual contracts are anticipated as follows:

Contract no. HY/2009/11- North Point Reclamation

- The major work activities for Contract no. HY/2009/11 was confirmed substantial complete by RSS on 4 January 2012. The construction site was handed over to contractor HY/2009/19 on 31 December 2011.

Contract no. HK/2009/01 - Wan Chai Development Phase II – Central –Wanchai Bypass at HKCEC

Marine Works

- Dredging for CH160 to CH260 for subsequent reclamation within HKCEC water Channel
- Reclamation works and installation of sheet pile water channel (from CH170 to CH260) would be commenced upon completed of dredging form CH160 to CH260 within HKCEC water Channel.
- Rockfilling within HKCEC Water Channel (form CH220 to CH260)
- Seawall reinstatement at WC landfall section would be continued and was anticipated to be completed.
- Dredging form CH290 to CH400 (stage 3) near Expo Drive East Bridge would be commenced upon securing the MDN from the Marine Department and CNP form Environmental Protection Department.
- Installation of excavation and lateral support for modification of vertical seawall near Expo Drive East.

Cross-harbour Watermains Installation

- Ground treatment works along the pipe pile wall at TST seafront would be continued and anticipated to be completed.
- Trench excavation and installation of shoring system along the pipe pile wall at TST seafront would be continued and anticipated to be completed.
- Installation of cross-harbor watermains nos. A17/B17
- Rockfilling protection works for cross-harbour watermians in Victoria Harbour

Fresh Watermains, Cooling Watermains and Salt Watermains (On Land)

- Works would be continued at Zone B1-3, B1-6, B4-4, A1-1, A3-3, A3-4B, A3-5B, and A4-2A.
- Trench excavation at Zone B5-3 would be completed and the subsequent trench excavation at Zone B5-3B and B5-2B would be commenced concurrently.
- Trench excavation at Zone B2-1 would be commenced right after the Third Term Chief Executive Election held at HKCEC.
- Mainlaying works at Zone B1-3 and Zone B1-6 would be continued and anticipated to be completed by end Apr 2012.
- Jacking pit construction at Zone A1-3
- Heading No. H6 (toward western direction) would be commenced accordingly.
- Mainlaying works at Zone A2-2
- Heading No. 6 (toward eastern direction) would be commenced right after a jacking pit was completed at A2-2.
- Mainlaying works at traffic island near junction between Convention Avenue and Fenwick Pier Street would be continued and anticipated to be completed.
- Heading Nos. H7 and H8
- Cable ducting works at Zone GA (across Harbour Road), GS (across Harbour Road) GX and GH (along Fleming Road and Harbour Road) would be commenced and anticipated to be completed.

Contract no. HK/2009/02 - Wan Chai Development Phase II – Central – Wan Chai Bypass at WanChai East

- Continue operation of Tseung Kwan O Public Fill Sorting Facility.
- Continue E&M works and ABWF works of passenger terminal.
- Continue the T&C work of passenger terminal.
- Continue remaining 300mm thick slab construction, foam system, lighting, oil interceptor and guard house installation and E&M works at Expo Drive East.
- Continue Noise Barrier NB1 and NB2 main frame and panel installation at Expo Drive East.
- Continue d steel platforms installation at -0.85mPD for P8 & P9 Pumping Stations.

- Continue steel platforms (Wet Well) installation at +2.2mPD for P7, P8 & P9 Pumping Stations.
- Completed DSD 1 pipe jacking drive in TBM.
- Commence DSD 2 pipe jacking drive in TBM.
- Continue trench excavation and pipe laying works along Harbour Road and Tonnochy Road.
- Continue trenchless excavation for the cooling mains connection between Ex-pet Garden and Tonnochy Road
- Complete construction from + 11.63mPD to + 15.71mPD or WSD Salt Water Pumping Station.
- Continue 800MS pipe installation inside Ex-pet Garden
- Continue 800MS jacking pit excavation for the crossing under Hung Hing Road by trenchless method
- Continue ABWFs & E&M works of WSD Salt Water Pumping Station.
- Continue excavation works of seaside cofferdams for salt water intake culvert, submarine outfall and Box Culvert N1.
- Continue excavation works of landside cofferdam for the construction of Bay 6 – 10 salt water intake culverts.
- Continue substructure works for the New Ferry Pier at Portions 1A, 2A, 2B, 2C & 3C.
- Complete the fabrication of precast slabs for the New Ferry Pier in PRC casting yard.
- Installation of precast domes and end caps at the diffuser section of the HDPE pipelines.
- Complete backfilling rockfills for the installed submarine outfall pipes and diffuser section and commence precast dome installation.
- Continue installation of the temporary water diversion piping at WCR2 area.
- Complete pre-bored H-piles construction at Box Culvert O.

Contract no. HY/2009/15 - Central-Wanchai Bypass – Tunnel (Causeway Bay Typhoon Shelter Section)

- Diaphragm wall construction at TS4
- ELS works at TS1 and TPCWAE
- Night time protection works at CHT
- Cut off wall preparation works at Hung Hing Road and POC
- Dredging for seawall foundation at TS2

Contract no. HK/2010/06 - Wan Chai Development Phase II – Central – Wan Chai Bypass over MTR Tsuen Wan Line

- Excavation of bored piles
- Concreting of bored piles



- Coring Works
- Sheet Piles
- Construction of Pre-cast Unit in China

Contract no. HY/2009/19 – Central- Wan Chai Bypass Tunnel (North Point Section) and Island Eastern Corridor Link

- Marine bored piling

3. Status of Regulatory Compliance

3.1 Status of Environmental Licensing and Permitting under the Project

3.1.1. A summary of the current status on licences and/or permits on environmental protection pertinent to the Project is shown in **Table 3.1**.

Table 3.1 Summary of the current status on licences and/or permits on environmental protection pertinent to the Project

| Permits and/or Licences | Reference No. | Issued Date | Status |
|------------------------------|-------------------|-------------|--------------------------------|
| Environmental Permit | EP-356/2009 | 30 Jul 2009 | Valid |
| Environmental Permit | EP-364/2009/A | 4 Aug 2010 | Valid |
| Environmental Permit | EP-364/2009 | 17 Aug 2009 | Superseded |
| Environmental Permit | EP-376/2009 | 13 Nov 2010 | Valid |
| Further Environmental Permit | FEP-01/356/2009 | 18 Feb 2010 | Under application of surrender |
| Further Environmental Permit | FEP-02/356/2009 | 24 Mar 2010 | Valid |
| Further Environmental Permit | FEP-03/356/2009 | 24 Mar 2010 | Valid |
| Further Environmental Permit | FEP-04/356/2009 | 22 Nov 2010 | Valid |
| Further Environmental Permit | FEP-05/356/2009 | 24 Mar 2011 | Valid |
| Further Environmental Permit | FEP-01/364/2009 | 24 Mar 2010 | Valid |
| Further Environmental Permit | FEP-02/364/2009 | 21 Apr 2010 | Valid |
| Further Environmental Permit | FEP-03/364/2009 | 12 Jul 2010 | Valid |
| Further Environmental Permit | FEP-04/364/2009/A | 14 Oct 2010 | Surrendered |
| Further Environmental Permit | FEP-05/364/2009/A | 15 Nov 2010 | Valid |
| Further Environmental Permit | FEP-06/364/2009/A | 22 Nov 2010 | Valid |
| Further Environmental Permit | FEP-07/364/2009/A | 25 Feb 2011 | Valid |

3.1.2. Due to the multi-contract nature of the Project, the status of permits and/or licences under the individual contract(s) are presented as below:

Contract no. HY/2009/11 – Central – Wanchai Bypass, North Point Reclamation

3.1.3. The major work activities for Contract no. HY/2009/11 was confirmed substantial complete by RSS on 4 January 2012. The construction site was handed over to contractor HY/2009/19 on 31 December 2011.

- 3.1.4. Summary of the current status on licences and/or permits on environmental protection pertinent and submission under FEP-01/356/2009 for contract no. HY/2009/11 are shown in **Table 3.2** and **Table 3.3**.
- 3.1.5. Contractor submitted a letter dated 20 July 2011 to confirm that the dredging works and dumping operation were completed.

Table 3.2 Cumulative Summary of Valid Licences and Permits under Contract no. HY/2009/11

| Permits and/or Licences | Reference No. | Issued Date | Valid Period/ Expiry Date | Status |
|--|-----------------------|-------------|---------------------------|--------|
| Further Environmental Permit | FEP-01/356/2009 | 18 Feb 2010 | N/A | Valid |
| Notification of Works Under APCO | 331892 | 4 Jul. 2011 | N/A | Valid |
| Construction Noise Permit (CNP) for non-piling equipment | GW-RS0922-11 | 12 Oct 2011 | 1 Nov 2011 to 30 Apr 2012 | Valid |
| Registration as a Chemical Waste Producer | WPN5213-151-C36 31-02 | 12 Oct 2010 | N/A | Valid |
| Billing Account under Waste Disposal Ordinance | 7010037 | 13 Jan 2010 | N/A | Valid |
| Discharge Licence | WT00007942-2010 | 29 Nov 2010 | 30 Nov 2015 | Valid |

Table 3.3 Summary of submission status under FEP-01/356/2009 Condition

| EP Condition | Submission | Date of Submission |
|----------------|--|--------------------|
| Condition 2.6 | Management Organization of Main Construction Companies | 18 Dec 2009 |
| Condition 2.7 | Submission of works schedule and location plan | 8 Feb 2010 |
| Condition 2.8 | Revised Silt Curtain Deployment Plan (Rev. 3) | 4 Dec 2010 |
| Condition 2.9 | Silt Screen Deployment Plan (Rev. 6) | 18 May 2011 |
| Condition 2.10 | Coral Translocation Plan | 20 Nov 2009 |
| Condition 2.16 | Revised Noise Management Plan (Rev 5) | 19 Feb 2011 |
| Condition 2.17 | Landscape Plan | 12 May 2010 |
| | Revised landscape Plan | 30 Jun 2010 |
| | Submission of Supplementary Information - Revised Management & Maintenance Schedule for Submitted Revised Landscape Plan | 25 Aug 2010 |

Contract no. HK/2009/01 - Wan Chai Development Phase II – Central –Wanchai Bypass at HKCEC

3.1.6. Summary of the current status on licences and/or permits on environmental protection pertinent and submission for contract no. HK/2009/01 under FEP-02/356/2009 are shown in **Table 3.4** and **Table 3.5**.

Table 3.4 Cumulative Summary of Valid Licences and Permits under Contract no. HK/2009/01

| Permits and/or Licences | Reference No. | Issued Date | Valid Period/ Expiry Date | Status |
|--|-----------------|--------------|------------------------------|-----------|
| Further Environmental Permit | FEP-02/356/2009 | 24 Mar 2010 | N/A | Valid |
| | FEP-02/364/2009 | 21 Apr 2010 | N/A | Valid |
| Notification of Works Under APCO | 313088 | 6 Jan 2010 | N/A | Valid |
| Construction Noise Permit (CNP) for non-piling equipment | GW-RS0832-11 | 7 Sep 2011 | 03 Sep 2011 to 02 Mar 2012 | Cancelled |
| | GW-RS0850-11 | 12 Sept 2011 | 14 Sept 2011 to 13 Mar 2012 | Expired |
| | GW-RS0851-11 | 12 Sept 2011 | 16 Sept 2011 to 15 Mar 2012 | Expired |
| | GW-RE0716-11 | 28 Sept 2011 | 07 Oct 2011 to 29 Mar 2012 | Valid |
| | GW-RS1094-11 | 23 Nov 2011 | 27 Nov 2011 to 26 May 2012 | Expired |
| | GW-RS1031-11 | 3 Nov 2011 | 7 Nov 2011 to 6 May 2012 | Valid |
| | GW-RS1221-11 | 30 Jan 2011 | 20 Jan 2012 to 19 Jul 2012 | Valid |
| | GW-RS1227-11 | 30 Dec 2011 | 30 Dec 2011 to 26 Jul 2012 | Cancelled |
| | GW-RS0038-12 | 16 Jan 2012 | 15 Jan 2012 to 12 Jul 2012 | Cancelled |
| | GW-RS0158-12 | 24 Feb 2012 | 24 Feb 2012 to 23 Aug 2012 | Valid |
| | GW-RS0181-12 | 24 Feb 2012 | 27 Feb 2012 to 23 Aug 2012 | Valid |
| | GW-RS0213-12 | 28 Feb 2012 | 29 Feb 2012 to 27 Aug 2012 | Valid |
| | GW-RS0225-12 | 2 Mar 2012 | 14 Mar 2011 to 13 Sep 2012 | Valid |

| Permits and/or Licences | Reference No. | Issued Date | Valid Period/ Expiry Date | Status |
|--|----------------------|-------------|------------------------------|---------|
| | GW-RS0227-12 | 2 Mar 2012 | 16 Mar 2011 to 15 Sep 2012 | Valid |
| | GW-RE0174-12 | 5 Mar 2012 | 30 Mar 2012 to 29 Sep 2012 | Valid |
| | GW-RS0312-12 | 28 Mar 2012 | 30 Mar 2012 to 29 Sep 2012 | Valid |
| | GW-RS-0314-12 | 29 Mar 2012 | 30 Mar 2012 to 25 Sep 2012 | Valid |
| Discharge Licence | WT00006220-2010 | 18 Mar 2010 | 31 Mar 2015 | Valid |
| | WT00009641-2011 | 24 Jul 2011 | 31 Jul 2016 | Valid |
| Billing account under Waste Disposal Ordinance | 7010069 | 21 Jan 2010 | N/A | Valid |
| Registration as a Chemical Waste Producer | WPN5213-134-C3585-01 | 21 Jan 2010 | N/A | Valid |
| Dumping Permit (Type 1 – Open Sea Disposal) | EP/MD/12-091 | 23 Nov 2011 | 24 Nov 2011 to 23 May 2012 | Valid |
| Dumping Permit (Type 1 – Open Sea Disposal (Dedicate Sites) & Type 2 – Confined Marine Disposal) | EP-MD-12-120 | 8 Feb 2012 | 10 Feb 2012 to 9 Mar 2012 | Expired |

| Permits and/or Licences | Reference No. | Issued Date | Valid Period/ Expiry Date | Status |
|---|---------------|-------------|------------------------------|---------|
| | EP-MD-12-136 | 8 Mar 2012 | 10 Mar 2012 to 9 Apr 2012 | Valid |
| Permit for Dumping at Sea - Dredged Sediment Requiring Type 3 – Special Treatment / Disposal contained in Geosynthetic Containers | EP/MD/12-114 | 30 Jan 2012 | 30 Jan 2012 – 29 Feb 2012 | Expired |

Table 3.5 Summary of submission status under FEP-02/356/2009 Condition

| EP Condition | Submission | Date of Submission |
|------------------------|---|--------------------|
| Condition 2.6 | Management Organization of Main Construction Companies | 13 Apr 2010 |
| Condition 2.7 | Works Schedule and Location Plan | 8 Apr 2010 |
| Condition 2.8 | Silt Curtain Deployment Plan | 19 Apr 2010 |
| Condition 2.9 | Silt Screen Deployment Plan | 19 Apr 2010 |
| Conditions 2.8 and 2.9 | Supplementary Document on Silt Curtain and Silt Screen Deployment Plan | 19 Jul 2010 |
| | Report on Field Testing for Silt Curtain | 26 Aug 2010 |
| | Report on Field Testing for Silt Curtain (Rev. A) | 15 Nov 2010 |
| Condition 2.12(d) | Alternative Proposal on Concurrent Dredging for Sewage Pipeline and Cross Harbour Water Mains | 15 Apr 2011 |
| Condition 2.17 | Noise Management Plan | 23 Apr 2010 |
| Condition 2.18 | Landscape Plan (Erection of Decorative Screen Hoarding along Construction Site around Hong Kong Exhibition and Convention Centre) | 15 May 2010 |
| | Landscape Plan (Night-time Lighting) | 22 Oct 2010 |
| | Landscape Plan (Rev. B) | 15 Nov 2010 |

Contract no. HK/2009/02 - Wan Chai Development Phase II – Central – Wan Chai Bypass at WanChai East

3.1.7. Summary of the current status on licences and/or permits on environmental protection pertinent and submission for contract no. HK/2009/02 under FEP-03/356/2009 are shown in **Table 3.6** and **Table 3.7**.

Table 3.6 Cumulative Summary of Valid Licences and Permits under Contract no. HK/2009/02

| Permits and/or Licences | Reference No. | Issued Date | Valid Period/ Expiry Date | Status |
|--|-----------------|-----------------------------|------------------------------|-----------|
| Further Environmental Permit | FEP-03/356/2009 | 24 Mar 2010 | N/A | Valid |
| | FEP-01/364/2009 | 24 Mar 2010 | N/A | Valid |
| Notification of Works Under APCO | 313962 | 2 Feb 2010 | N/A | Valid |
| Construction Noise Permit (CNP) for piling equipment | PP-RS0007-12 | 27 Mar 2012 | 28 Mar 2012 to 27 Sept 2012 | Valid |
| Construction Noise Permit (CNP) for non-piling equipment | GW-RS0833-11 | 8 Sept 2011 | 10 Sept 2011 to 4 Mar 2012 | Cancelled |
| | GW-RE0710-11 | 30 Sept 2011 | 1 Nov 2011 to 30 Apr 2012 | Valid |
| | GW-RS0918-11 | 7 Oct 2011 | 10 Oct 2011 to 9 Apr 2012 | Valid |
| | GW-RS0930-11 | 11 Oct 2011 | 1 Nov 2011 to 30 Apr 2012 | Valid |
| | GW-RS0931-11 | 7 Oct 2011 | 10 Oct 2011 to 9 Apr 2012 | Valid |
| | GW-RS0941-11 | 20 Oct 2011 | 23 Nov 2011 to 22 May 2012 | Valid |
| | GW-RS0955-11 | 14 Oct 2011 | 23 Nov 2011 to 22 May 2012 | Valid |
| | GW-RS0968-11 | 20 Oct 2011 | 18 Nov 2011 to 17 May 2012 | Valid |
| | GW-RS0983-11 | 24 Oct 2011 | 26 Oct 2011 to 23 April 2012 | Cancelled |
| | GW-RS0984-11 | 25 Oct 2011 | 30 Oct 2011 to 27 April 2012 | Valid |
| | GW-RS1028-11 | 3 Nov 2011 | 7 Dec 2011 to 6 June 2012 | Valid |
| | GW-RS1052-11 | 18 Nov 2011 | 21 Nov 2011 to 18 May 2012 | Valid |
| | GW-RS1111-11 | 28 Nov 2011 | 29 Nov 2011 to 28 May 2012 | Valid |
| | GW-RS1116-11 | 28 Nov 2011 | 13 Dec 2011 to 12 Jun 2012 | Valid |
| GW-RS1209-11 | 3 Jan 2012 | 17 Jan 2012 to 16 July 2012 | Valid | |

| Permits and/or Licences | Reference No. | Issued Date | Valid Period/ Expiry Date | Status |
|--|-----------------------|---------------|------------------------------|-----------|
| | GW-RS0037-12 | 19 Jan 2012 | 1 Feb 2012 to 31 July 2012 | Valid |
| | GW-RS0051-12 | 19 Jan 2012 | 1 Feb 2012 to 31 July 2012 | Valid |
| | GW-RS0052-12 | 19 Jan 2012 | 1 Feb 2012 to 30 April 2012 | Valid |
| | GW-RS0086-12 | 30 Jan 2012 | 3 Feb 2012 to 2 Aug 2012 | Valid |
| | GW-RS0105-12 | 3 Feb 2012 | 10 Feb 2012 to 9 Aug 2012 | Valid |
| | GW-RS0153-12 | 17 Feb 2012 | 21 Feb 2012 to 20 Aug 2012 | Valid |
| | GW-RS0233-12 | 6 Mar 2012 | 9 Mar 2012 to 8 Sept 2012 | Cancelled |
| | GW-RS0255-12 | 14 Mar 2012 | 17 Mar 2012 to 15 Sept 2012 | Valid |
| | GW-RS0298-12 | 22 Mar 2012 | 26 Mar 2012 to 25 June 2012 | Valid |
| | GW-RS0301-12 | 20 Mar 2012 | 21 Mar 2012 to 20 Sept 2012 | Valid |
| | GW-RS0303-12 | 26 Mar 2012 | 27 Mar 2012 to 27 Sept 2012 | Valid |
| Discharge Licence | WT00006249-2010 | 22 Mar 2010 | 31 Mar 2015 | Valid |
| | WT00006436-2010 | 15 Apr 2010 | 30 Apr 2015 | Valid |
| | WT00006673-2010 | 14 May 2010 | 31 Mar 2015 | Valid |
| | WT00006757-2010 | 28 May 2010 | 31 May 2015 | Valid |
| | WT00007129-2010 | 28 July 2010 | 31 Jul 2015 | Valid |
| | WT00008982-2011 | 26 April 2011 | 30 April 2016 | Valid |
| | WT00009691-2011 | 1 Aug 2011 | 31 July 2016 | Valid |
| Billing Account under Waste Disposal Ordinance (Land) | 7010255 | 10 Feb 2010 | N/A | Valid |
| Billing Account under Waste Disposal Ordinance (Marine) | 7011496 | 6 Oct 2010 | N/A | Valid |
| Registration as Chemical Waste Producer (Wan Chai) | WPN5213-135-C3 593-01 | 10 Mar 2010 | N/A | Valid |
| Registration as Chemical Waste Producer (TKO 137) | WPN5213-839-C3 593-02 | 22 Sep 2010 | N/A | Valid |
| Dumping Permit (Type 1 – Open Sea Disposal) | EP/MD/12-082 | 31 Oct 2011 | 29 Nov 2011 to 28 May 2012 | Valid |
| Dumping Permit (Type 1 – Open Sea Disposal (Dedicate Sites) & Type 2 – Confined Marine disposal) | EP/MD/12-129 | 2 Mar 2012 | 4 Mar 2012 to 3 Apr 2012 | Valid |

Table 3.7 Summary of submission status under FEP-03/356/2009 Condition

| EP Condition | Submission | Date of Submission |
|----------------|--|--------------------|
| Condition 1.12 | Commencement Date of Construction of Marine Works | 8 April 2010 |
| Condition 2.6 | Management Organization of Main Construction Companies | 10 April 2010 |

| EP Condition | Submission | Date of Submission |
|----------------|--|--------------------|
| Condition 2.7 | Works Schedule and Location Plans | 8 April 2010 |
| Condition 2.8 | Silt Curtain Deployment Plan (Revision A) | 20 April 2010 |
| | Silt Curtain Deployment Plan (Revision B) | 25 May 2010 |
| | Silt Curtain Deployment Plan (Revision C) | 14 Jun 2010 |
| | Silt Curtain Deployment Plan (Revision H) | 15 Feb 2011 |
| | Silt Curtain Deployment Plan (Revision I) | 17 Nov 2011 |
| | Silt Curtain Deployment Plan (Revision J) | 15 Feb 2012 |
| Condition 2.9 | Silt Screen Deployment Plan | 21 April 2010 |
| | Supplementary Information for Existing WSD Salt Water Intakes at Quarry Bay and Sai Wan Ho | 5 Oct 2010 |
| | Silt Screen Deployment Plan (Revision B) | 15 Feb 2012 |
| Condition 2.17 | Noise Management Plan | 6 May 2010 |
| Condition 2.18 | Landscape Plan (Decorative Screen Hoarding) | 11 May 2010 |
| | Landscape Plan (Control of Night Time Lighting) | 2 June 2010 |
| | Landscape Plan (Combined Version) | 20 July 2011 |
| | Landscape Plan (Combined Version) | 5 Aug 2011 |
| ----- | Acknowledge of Submission | 22 Aug 2011 |

Contract no. HY/2009/15 - Central-Wanchai Bypass – Tunnel (Causeway Bay Typhoon Shelter Section)

- 3.1.8. Summary of the current status on licences and/or permits on environmental protection pertinent and submission for contract no. HY/2009/15 under EP-356/2009 are shown in **Table 3.8** and **Table 3.9**.

Table 3.8 Cumulative Summary of Valid Licences and Permits under Contract no. HY/2009/15

| Permits and/or Licences | Reference No. | Issued Date | Valid Period/ Expiry Date | Status |
|--|-------------------|-------------|---------------------------|---------|
| Further Environmental Permit | FEP-04/356/2009 | 22 Nov 2010 | N/A | Valid |
| | FEP-06/364/2009/A | 22 Nov 2010 | N/A | Valid |
| Notification of Works Under APCO | 321822 | 24 Sep 2010 | N/A | Valid |
| Construction Noise Permit (CNP) for non-piling equipment | GW-RS0820-11 | 5 Sep 2011 | 8 Sep 2011 to 7 Mar 2012 | Expired |

| Permits and/or Licences | Reference No. | Issued Date | Valid Period/ Expiry Date | Status |
|--|--------------------------|-------------|-------------------------------|-----------|
| | GW-RS0883-11 | 4 Oct 2011 | 5 Oct 2011 to 4 Apr 2012 | Valid |
| | GW-RS0997-11 | 2 Nov 2011 | 2 Nov 2011 to 2 May 2012 | Valid |
| | GW-RS1021-11 | 4 Nov 2011 | 10 Nov 2011 to 9 May 2012 | Valid |
| | GW-RS1138-11 | 7 Dec 2011 | 8 Dec 2011 to 21 May 2012 | Valid |
| | GW-RS1153-11 | 9 Dec 2011 | 12 Dec 2011 to 16 Mar 2012 | Cancelled |
| | GW-RS1211-11 | 22 Dec 2011 | 24 Dec 2011 to 21 Jun 2012 | Valid |
| | GW-RS1149-11 | 6 Dec 2011 | 8 Dec 2011 to 7 Jun 2012 | Cancelled |
| | GW-RS1190-11 | 30 Dec 2011 | 22 Dec 2011 to 21 Jun 2012 | Valid |
| | GW-RS0150-12 | 22 Feb 2012 | 27 Feb 2012 to 24 Aug 2012 | Valid |
| | GW-RS0094-12 | 1 Feb 2012 | 3 Feb 2012 to 31 Jul 2012 | Valid |
| | GW-RS0820-11 | 5 Sep 2011 | 8 Sep 2011 to 7 Mar 2012 | Expired |
| Registration as a Chemical Waste Producer | WPN5213-147-C116 9-35 | 15 Nov 2010 | N/A | Valid |
| Water Discharge Licence | WT00008780-2011 | 22 Mar 2011 | 22 Mar 2011 to 31 Mar 2016 | Valid |
| | WT00010482-2011 | 30 Sep 2011 | 30 Sep 2011 to 30 Sep 2013 | Valid |
| | WT00011322-2011 | 15 Dec 2011 | 15 Dec 2011 to 31 Dec 2013 | Valid |
| | WT00011718-2012 | 16 Jan 2012 | 16 Jan 2012 to 31 Jan 2014 | Valid |
| Billing Account under Waste Disposal Ordinance | 7011553 | 30 Sep 2010 | 27 Sep 2010 to 27 Jan 2016 | Valid |
| Billing Account under Waste Disposal Ordinance (Dumping by Vessel) | 7011761 | 26 Jan 2011 | 1 Feb 2012 to 16 Apr 2012 | Valid |
| Dumping Permit (Type 1 – Open Sea Disposal) | EP/MD/12-112 | 20 Jan 2012 | 20 Jan 2012 to 19 Jul 2012 | Valid |
| Dumping Permit (Type 1 – Open Sea Disposal (Dedicate Sites) & Type 2 – Confined Marine disposal) | EP/MD/12-096 | 28 Dec 2011 | 1 Dec 2011 to 31 Jan 2012 | Expired |
| | EP/MD/12-123 | 8 Feb 2012 | 15 Feb 2012 to 14 Mar 2012 | Expired |

Table 3.9 Summary of submission status under FEP-04/356/2009 Condition

| EP Condition | Submission | Date of Submission |
|----------------|--|--------------------|
| Condition 2.7 | Amendment for Works Schedule and Location Plans | 12 Nov 2010 |
| Condition 2.8 | Silt Curtain Deployment Plan Rev 2 | 11 May 2011 |
| Condition 2.9 | Silt Screen Deployment Plan Rev3 | 15 Jun 2011 |
| Condition 2.18 | Amendment for Proposal for the Removal of Odorous Sediment and Slime | 2 Aug 2011 |
| Condition 2.21 | Landscape Plan | 18 Feb 2011 |
| Condition 2.23 | Amendment for Noise Management Plan | 27 Jan 2011 |

3.1.9. Implementation status of the recommended mitigation measures during this reporting period is presented in **Appendix 3.1**.

Contract no. HK/2010/06 - Wan Chai Development Phase II – Central –Wanchai Bypass over MTR Tsuen Wan Line

3.1.10. Summary of the current status on licences and/or permits on environmental protection pertinent and submission for contract no. HK/2010/06 under EP-356/2009 are shown in **Table 3.10** and **Table 3.11**.

Table 3.10 Cumulative Summary of Valid Licences and Permits under Contract no. HK/2010/06

| Permits and/or Licences | Reference No. | Issued Date | Valid Period/ Expiry Date | Status |
|--|-----------------------|-----------------|------------------------------|--------|
| Further Environmental Permit | FEP-05/356/2009 | 24 Mar 2011 | N/A | Valid |
| Notification of Works Under APCO | 326344 | 18 Jan 2011 | N/A | Valid |
| Construction Noise Permit (CNP) for piling equipment | PP-RS0045-11 | 22 Dec 2011 | 12 Jan to 5 Jul 2012 | Valid |
| Construction Noise Permit (CNP) for non-piling equipment | GW-RS0879-11 | 22 Sept 2011 | 6 Oct 2011 to 5 Apr 2012 | Valid |
| | GW-RS0034-12 | 17 Jan 2012 | 18 Jan to 12 Jul 2012 | Valid |
| Billing Account under Waste Disposal Ordinance | 7012338 | 16 Feb 2011 | N/A | Valid |
| Registration as Chemical Waste Producer | WPN5213-134-G25 33-01 | 11 Feb 2011 | N/A | Valid |
| Water Discharge Licence | WT00010905-2011 | 4 November 2011 | 31 July 2016 | Valid |
| Dumping Permit (Type 1 – Open | EP/MD/12-122 | 9 Feb 12 | 12 Feb 2012 to 11 Aug 2012 | Valid |



| Permits and/or Licences | Reference No. | Issued Date | Valid Period/ Expiry Date | Status |
|-------------------------|---------------|-------------|------------------------------|--------|
| Sea Disposal) | | | | |

Table 3.11 Summary of submission status under EP-356/2009 and FEP-05/356/2009 Condition

| EP Condition | Submission | Date of Submission |
|----------------|--|--------------------|
| Condition 2.6 | Management Organization of Main Construction Companies | 24 October 2011 |
| Condition 2.7 | Works Schedule and Location Plans | 11 March 2011 |
| Condition 2.8 | Revised Silt Curtain Deployment Plan | 31 Aug 2011 |
| Condition 2.9 | Silt Screen Deployment Plan | 11 April 2011 |
| Condition 2.23 | Noise Management Plan | 11 March 2011 |

Contract no. HY/2009/19 – Central- Wan Chai Bypass Tunnel (North Point Section) and Island Eastern Corridor Link

3.1.11. Summary of the current status on licences and/or permits on environmental protection pertinent for contract no. HY/2009/19 is shown in **Table 3.12**.

Table 3.12 *Cumulative Summary of Valid Licences and Permits under Contract no. HY/2009/19*

Field Code Changed

| Permit / Licence / Notification / Approval | Reference No. | Issued Date | Valid Period / Application Status |
|--|-------------------|--------------|-----------------------------------|
| Further Environmental Permit | FEP-07/364/2009/A | 25 Feb 2011 | Granted |
| Notification of Works Under APCO | 326160 | 24 Jan 2011 | Notified |
| Construction Noise Permit (CNP) (For D-wall construction) | GW-RS0180-12 | 22-Feb-12 | 26-Aug-12 |
| Construction Noise Permit (CNP) (For Bored pile construction at Portion III) | GW-RS0286-12 | 23-Mar-12 | 26-Sep-12 |
| Construction Noise Permit (CNP) (For Watson Road) | GW-RS0028-12 | 18-Jan-12 | 17-Jun-12 |
| Discharge Licence (Land) | WT00010093-2011 | 31 Aug 2011 | 30-Sept-16 |
| Discharge Licence (Sea) | WT00010865-2011 | 03 Nov 2011 | 30-Nov-16 |
| Registration as a Waste Producer | 7012306 | 21 Jan 2011 | Registered |
| C&D Waste Disposal | 7012306 | 10 Feb 2011 | Registered |
| Vessel Disposal | 7013285 | 21 July 2011 | Registered |
| Registration as Chemical Waste Producer | 5213-151-C3654-01 | 24 Mar 2011 | Registered |

4. Monitoring Requirements

4.1 Noise Monitoring

NOISE MONITORING STATIONS

4.1.1. The noise monitoring stations for the Project are listed and shown in **Table 4.1** and **Figure 4.1**. **Appendix 4.1** shows the established Action/Limit Levels for the monitoring works.

Table 4.1 Noise Monitoring Station

| Station | Description |
|---------|--|
| M1a | Harbour Road Sports Centre |
| M2b | Noon Gun Area |
| M3a | Tung Lo Wan Fire Station |
| M4b | Victoria Centre |
| M5b | City Garden |
| M6 | HK Baptist Church Henrietta Secondary School |

REAL-TIME NOISE MONITORING STATIONS

4.1.2. The real-time noise monitoring stations for the Project are listed and shown in **Table 4.2** and **Figure 4.1**. **Appendix 4.1** shows the established Action/Limit Levels for the monitoring works.

Table 4.2 Real Time Noise Monitoring Station

| District | Station | Description |
|-------------|---------|---|
| Tin Hau | RTN1 | FEHD Hong Kong Transport Section Whitefield Depot |
| North Point | RTN2 | Oil Street Community Liaison Centre |

NOISE MONITORING PARAMETERS, FREQUENCY AND DURATION

4.1.3. The construction noise level shall be measured in terms of the A-weighted equivalent continuous sound pressure level (L_{eq}). $L_{eq(30\text{ minutes})}$ shall be used as the monitoring parameter for the time period between 0700 and 1900 hours on normal weekdays. For all other time periods, $L_{eq(5\text{ minutes})}$ shall be employed for comparison with the Noise Control Ordinance (NCO) criteria. Supplementary information for data auditing, statistical results such as L10 and L90 shall also be obtained for reference.

4.1.4. Noise monitoring shall be carried out at all the designated monitoring stations. The monitoring frequency shall depend on the scale of the construction activities. The following is an initial guide on the regular monitoring frequency for each station on a weekly basis when noise generating activities are underway:

- one set of measurements between 0700 and 1900 hours on normal weekdays.

4.1.5. If construction works are extended to include works during the hours of 1900 – 0700 as well as public holidays and Sundays, additional weekly impact monitoring shall be carried out during

respective restricted hours periods. Applicable permits under NCO shall be obtained by the Contractor.

MONITORING EQUIPMENT

- 4.1.6. As referred to in the Technical Memorandum TM issued under the NCO, sound level meters in compliance with the International Electrotechnical Commission Publications 651: 1979 (Type 1) and 804: 1985 (Type 1) specifications shall be used for carrying out the noise monitoring. Immediately prior to and following each noise measurement the accuracy of the sound level meter shall be checked using an acoustic calibrator generating a known sound pressure level at a known frequency. Measurements may be accepted as valid only if the calibration level from before and after the noise measurement agree to within 1.0 dB.
- 4.1.7. Noise measurements shall not be made in fog, rain, wind with a steady speed exceeding 5 m/s or wind with gusts exceeding 10 m/s. The wind speed shall be checked with a portable wind speed meter capable of measuring the wind speed in m/s.

4.2 Air Monitoring

AIR QUALITY MONITORING STATIONS

- 4.2.1. The air monitoring stations for the Project are listed and shown in **Table 4.3** and **Figure 4.1**. **Appendix 4.1** shows the established Action/Limit Levels for the monitoring works.

Table 4.3 Air Monitoring Station

| Station ID | Monitoring Location | Description |
|------------|---|--------------|
| CMA1b | Oil Street Community Liaison Centre | North Point |
| CMA2a | Causeway Bay Community Centre | Causeway Bay |
| CMA3a | CWB PRE Site Office * | Causeway Bay |
| CMA4a | Society for the Prevention of Cruelty to Animals | Wan Chai |
| CMA5a | Children Playgrounds opposite to Pedestrian Plaza | Wan Chai |
| CMA6a | WDII PRE Site Office * | Wan Chai |

* Remarks: As per the ENPC meeting in January 2011, the monitoring stations CMA3a - Future CWB site office at Wanchai Waterfront Promenade and CMA6a - Future AECOM site office at Work Area were renamed as remark.

AIR MONITORING PARAMETERS, FREQUENCY AND DURATION

- 4.2.2. One-hour and 24-hour TSP levels should be measured to indicate the impacts of construction dust on air quality. The 24-hour TSP levels shall be measured by following the standard high volume sampling method as set out in the Title 40 of the Code of Federal Regulations, Chapter 1 (Part 50), Appendix B.
- 4.2.3. All relevant data including temperature, pressure, weather conditions, elapsed-time meter reading for the start and stop of the sampler, identification and weight of the filter paper, and any other local atmospheric factors affecting or affected by site conditions, etc., shall be recorded down in detail.
- 4.2.4. For regular impact monitoring, the sampling frequency of at least once in every six-days, shall be strictly observed at all the monitoring stations for 24-hour TSP monitoring. For 1-hour TSP monitoring, the sampling frequency of at least three times in every six-days should be undertaken when the highest dust impact occurs.

SAMPLING PROCEDURE AND MONITORING EQUIPMENT

- 4.2.5. High volume samplers (HVSs) in compliance with the following specifications shall be used for carrying out the 1-hour and 24-hour TSP monitoring:
- 0.6 - 1.7 m³ per minute adjustable flow range;
 - equipped with a timing / control device with +/- 5 minutes accuracy for 24 hours operation;
 - installed with elapsed-time meter with +/- 2 minutes accuracy for 24 hours operation;
 - capable of providing a minimum exposed area of 406 cm²;
 - flow control accuracy: +/- 2.5% deviation over 24-hour sampling period;
 - equipped with a shelter to protect the filter and sampler;
 - incorporated with an electronic mass flow rate controller or other equivalent devices;
 - equipped with a flow recorder for continuous monitoring;
 - provided with a peaked roof inlet;
 - incorporated with a manometer;
 - able to hold and seal the filter paper to the sampler housing at horizontal position;
 - easily changeable filter; and
 - capable of operating continuously for a 24-hour period.
- 4.2.6. Initial calibration of dust monitoring equipment shall be conducted upon installation and thereafter at bi-monthly intervals. The transfer standard shall be traceable to the internationally recognized primary standard and be calibrated annually. The concern parties such as IEC shall properly document the calibration data for future reference. All the data should be converted into standard temperature and pressure condition.

LABORATORY MEASUREMENT / ANALYSIS

- 4.2.7. A clean laboratory with constant temperature and humidity control, and equipped with necessary measuring and conditioning instruments to handle the dust samples collected, shall be available for sample analysis, and equipment calibration and maintenance. The laboratory should be HOKLAS accredited.

- 4.2.8. An alternative non-HOKLAS accredited laboratory was set-up for carrying out the laboratory analysis, the laboratory equipment was approved by the ER on 8 February 2011 and the measurement procedures were witnessed by the IEC. Any measurement performed by the laboratory was demonstrated to the satisfaction of the ER and IEC. IEC shall regularly audit to the measurement performed by the laboratory to ensure the accuracy of measurement results.
- 4.2.9. Filter paper of size 8" x 10" shall be labelled before sampling. It shall be a clean filter paper with no pinholes, and shall be conditioned in a humidity-controlled chamber for over 24-hours and be pre-weighed before use for the sampling.
- 4.2.10. After sampling, the filter paper loaded with dust shall be kept in a clean and tightly sealed plastic bag. The filter paper shall then be returned to the laboratory for reconditioning in the humidity controlled chamber followed by accurate weighing by an electronic balance with readout down to 0.1 mg. The balance shall be regularly calibrated against a traceable standard.
- 4.2.11. All the collected samples shall be kept in a good condition for 6 months before disposal.

IMPACT MONITORING FOR ODOUR PATROL

- 4.2.12. Odour patrols along the shorelines of Causeway Bay Typhoon Shelter and ex-Wan Chai Public Cargo Working Area when there is temporary reclamation in Causeway Bay Typhoon Shelter and/or in the ex-Wan Chai Public Cargo Working Area, or when there is dredging of the odorous sediment and slime at the south-western corner of the Causeway Bay Typhoon Shelter. Odour patrols will be carried out at bi-weekly intervals during July, August and September by a qualified person of the ET who shall:
- be at least 16 years of age;
 - be free from any respiratory illnesses; and
 - not be allowed to smoke, eat, drink (except water) or use chewing gum or sweets 30 min before and during odour patrol
- 4.2.13. Odour patrol shall be conducted by independent trained personnel / competent persons patrolling and sniffing around the shore as shown in **Figure 4.1** to detect any odour at the concerned hours (afternoon is preferred for higher daily temperature).
- 4.2.14. The qualified person will use the nose (olfactory sensor) to sniff odours at different locations. The main odour emission sources and the areas to be affected by the odour nuisance will be identified.
- 4.2.15. The perceived odour intensity is to be divided into 5 levels which are ranked in the descending order as follows:
- 0 - Not detected. No odour perceived or an odour so weak that it cannot be easily characterized or described;
 - 1 - Slight Identifiable odour, and slight chance to have odour nuisance;
 - 2 - Moderate Identifiable odour, and moderate chance to have odour nuisance;
 - 3 - Strong Identifiable, likely to have odour nuisance;
 - 4 - Extreme Severe odour, and unacceptable odour level.

- 4.2.16. The findings including odour intensity, odour nature and possible odour sources, and also the local wind speed and direction at each location will be recorded. In addition, some relevant meteorological and tidal data such as daily average temperature, and daily average humidity, on that surveyed day will be obtained from the Hong Kong Observatory Station for reference. The Action and Limit levels for odour patrol are shown in **Appendix 6.1**.
- 4.2.17. The qualified odour patrol member has individual n-butanol thresholds complied with the requirement of European Standard Method of Air Quality – Determination of Odour Concentration by Dynamic Olfactometry (EN13725) in the range of 20 to 80 ppb. The certificate for the qualified odour panel member is shown in **Appendix 4.2**.

4.3 Water Quality Monitoring

- 4.3.1. The EIA Report has identified that the key water quality impact would be associated with the dredging works during the construction phase. Marine water quality monitoring for dissolved oxygen (DO), suspended solid (SS) and turbidity is therefore recommended to be carried out at selected WSD flushing water intakes. The impact monitoring should be carried out during the proposed dredging works to ensure the compliance with the water quality standards.
- 4.3.2. The updated EM&A Manual for EP-356/2009 (Version in March 2011) is approval by EPD on 29 April 2011. As such, the Action Level and Limit Level for the wet season (April – September) will be effected and applied to the water quality monitoring data from 30 April 2011.

Water Quality Monitoring Stations

- 4.3.3. It is proposed to monitor the water quality at 9 WSD salt water intakes and 14 cooling water intakes along the seafront of the Victoria Harbour. The proposed water quality monitoring stations of the Project are shown in **Table 4.4** and **Figure 4.1**. **Appendix 4.1** shows the established Action/Limit Levels for the monitoring works.

Table 4.4 Marine Water Quality Stations for Water Quality Monitoring

| Station Ref. | Location | Easting | Northing |
|------------------------------|------------------------|----------|----------|
| WSD Salt Water Intake | | | |
| WSD7 | Kowloon South | 834150.0 | 818300.3 |
| WSD9 | Tai Wan | 837921.0 | 818330.0 |
| WSD10 | Cha Kwo Ling | 841900.9 | 817700.1 |
| WSD15 | Sai Wan Ho | 841110.4 | 816450.1 |
| WSD17 | Quarry Bay | 839790.3 | 817032.2 |
| WSD19 | Sheung Wan | 833415.0 | 816771.0 |
| WSD20 | Kennedy Town | 830750.6 | 816030.3 |
| WSD21 | Wan Chai | 836220.8 | 815940.1 |
| RW1 | Wan Chai (Reprovision) | 836188.8 | 815911.1 |
| Cooling Water Intake | | | |
| C1 | HKCEC Extension | 835885.6 | 816223.0 |
| C2 | Telecom House | 835647.9 | 815864.4 |
| C3 | HKCEC Phase I | 835836.2 | 815910.0 |

| Station Ref. | Location | Easting | Northing |
|--------------|------------------------------------|----------|----------|
| C4e | Great Eagle Centre | 835932.8 | 815888.2 |
| C4w | Wan Chai Tower | 835629.8 | 815889.2 |
| C5e | Sun Hung Kai Centre (Eastern) | 836250.1 | 815932.2 |
| C5w | Sun Hung Kai Centre (Western) | 836248.1 | 815933.2 |
| C6 | Excelsior Hotel | 837009.6 | 815999.3 |
| C7 | Windsor House | 837193.7 | 816150.0 |
| C8 | City Garden | 837970.6 | 816957.3 |
| C9 | Provident Garden | 838355.0 | 817116.6 |
| RC1 | Proposed HKAPA Extension | 835487.7 | 815987.7 |
| RC5 | Sun Hung Kai Centre (Reprovision) | 836291.4 | 816029.7 |
| RC7 | Windsor House (Temporary Dilution) | 837245.2 | 816156.6 |

WATER QUALITY PARAMETERS

- 4.3.4. Monitoring of dissolved oxygen (DO), turbidity and suspended solids (SS) shall be carried out at WSD flushing water intakes and cooling water intakes. DO and Turbidity are measured in-situ while SS is determined in laboratory.
- 4.3.5. In association with the water quality parameters, other relevant data shall also be measured, such as monitoring location/position, time, sampling depth, water temperature, pH, salinity, dissolved oxygen (DO) saturation, weather conditions, sea conditions, tidal stage, and any special phenomena and work underway at the construction site etc.

SAMPLING PROCEDURES AND MONITORING EQUIPMENT

- 4.3.6. The interval between two sets of monitoring should not be less than 36 hours except where there are exceedances of Action and/or Limit Levels, in which case the monitoring frequency will be increased. **Table 4.5** shows the proposed monitoring frequency and water quality parameters. Duplicate in-situ measurements and water sampling should be carried out in each sampling event. For selection of tides for in-situ measurement and water sampling, tidal range of individual flood and ebb tides should be not less than 0.5m.

Table 4.5 Marine Water Quality Monitoring Frequency and Parameters

| Activities | Monitoring Frequency ¹ | Parameters ² |
|---|---|--|
| During the 4-week baseline monitoring period | Three days per week, at mid-flood and mid-ebb tides | Turbidity, Suspended Solids (SS), Dissolved Oxygen (DO), pH, Temperature, Salinity |
| During marine construction works | Three days per week, at mid-flood and mid-ebb tides | Turbidity, Suspended Solids (SS), Dissolved Oxygen (DO), pH, Temperature, Salinity |
| After completion of marine construction works | Three days per week, at mid-flood and mid-ebb tides | Turbidity, Suspended Solids (SS), Dissolved Oxygen (DO), pH, Temperature, Salinity |

Notes:

- 1. For selection of tides for in-situ measurement and water sampling, tidal range of individual flood and ebb tides should be not less than 0.5m.
- 2. Turbidity should be measured in situ whereas SS should be determined by laboratory.

DISSOLVED OXYGEN AND TEMPERATURE MEASURING EQUIPMENT

- 4.3.7. The instrument should be a portable, weatherproof dissolved oxygen measuring instrument complete with cable, sensor, comprehensive operation manuals, and use a DC power source. It should be capable of measuring:
- a dissolved oxygen level in the range of 0-20 mg/l and 0-200% saturation
 - a temperature of 0-45 degree Celsius
- 4.3.8. It should have a membrane electrode with automatic temperature compensation complete with a cable. Sufficient stocks of spare electrodes and cables should be available for replacement where necessary. (e.g. YSI model 59 meter, YSI 5739 probe, YSI 5795A submersible stirrer with reel and cable or an approved similar instrument).
- 4.3.9. Should salinity compensation not be build-in in the DO equipment, in-situ salinity shall be measured to calibrate the DO equipment prior to each DO measurement.

TURBIDITY MEASUREMENT INSTRUMENT

- 4.3.10. The instrument should be a portable, weatherproof turbidity-measuring instrument complete with comprehensive operation manual. The equipment should use a DC power source. It should have a photoelectric sensor capable of measuring turbidity between 0-1000 NTU and be complete with a cable (e.g. Hach model 2100P or an approved similar instrument).

SAMPLER

- 4.3.11. A water sampler comprises a transparent PVC cylinder, with a capacity of not less than 2 litres, and can be effectively sealed with latex cups at both ends. The sampler should have a positive latching system to keep it open and prevent premature closure until released by a messenger when the sampler is at the selected water depth (e.g. Kahlsico Water Sampler or an approved similar instrument).

SAMPLE CONTAINER AND STORAGE

- 4.3.12. Water samples for suspended solids measurement should be collected in high-density polythene bottles, packed in ice (cooled to 4°C without being frozen), and delivered to ALS Technichem (HK) Pty Ltd. as soon as possible after collection for analysis.

WATER DEPTH DETECTOR

- 4.3.13. A portable, battery-operated echo sounder shall be used for the determination of water depth at each designated monitoring station. This unit can either be handheld or affixed to the bottom of the workboat, if the same vessel is to be used throughout the monitoring programme.

SALINITY

- 4.3.14. A portable salinometer capable of measuring salinity in the range of 0-40 ppt shall be provided for measuring salinity of the water at each of monitoring location.

MONITORING POSITION EQUIPMENT

- 4.3.15. A hand-held or boat-fixed type digital Global Positioning System (GPS) with waypoint bearing indication or other equivalent instrument of similar accuracy shall be provided and used during monitoring to ensure the monitoring vessel is at the correct location before taking measurements.

CALIBRATION OF IN-SITU INSTRUMENTS

- 4.3.16. All in-situ monitoring instrument shall be checked, calibrated and certified by a laboratory accredited under HOKLAS or equivalent before use, and subsequently re-calibrated at 3 monthly intervals throughout all stages of the water quality monitoring. Responses of sensors and electrodes should be checked with certified standard solutions before each use. Wet bulb calibration for a DO meter shall be carried out before measurement at each monitoring location.
- 4.3.17. For the on site calibration of field equipment by the ET, the BS 127:1993, "Guide to Field and on-site test methods for the analysis of waters" should be observed.
- 4.3.18. Sufficient stocks of spare parts should be maintained for replacements when necessary. Backup monitoring equipment shall also be made available so that monitoring can proceed uninterrupted even when some equipment is under maintenance, calibration, etc.
- 4.3.19. Current calibration certificates of equipments are presented in **Appendix 4.2**.

LABORATORY MEASUREMENT / ANALYSIS

- 4.3.20. Analysis of suspended solids has been carried out in a HOKLAS accredited laboratory, ALS Technichem (HK) Pty Ltd. Water samples of about 1L shall be collected at the monitoring stations for carrying out the laboratory SS determination. The SS determination work shall start within 24 hours after collection of the water samples. The SS determination shall follow APHA 19ed or equivalent methods subject to the approval of IEC and EPD.

ENHANCED WATER QUALITY MONITORING IN THE EX-WAN CHAI PUBLIC CARGO WORKING AREA AND THE CAUSEWAY BAY TYPHOON SHELTER

- 4.3.21. The enhanced water quality monitoring and audit programme is to avoid aggravation of odour nuisance from seawater arising from temporary reclamation in the ex-Wan Chai Public Cargo Working Area and the Causeway Bay Typhoon Shelter.
- 4.3.22. Dissolved oxygen monitoring at the intakes C6 and C7 in Causeway Bay Typhoon Shelter when there is temporary reclamation in Causeway Bay Typhoon Shelter and at the south-western and south-eastern corners of the ex-Wan Chai Public Cargo Working Area. The proposed water quality monitoring stations of the Project are shown in **Table 4.6** and **Figure 4.1**.

Table 4.6 Marine Water Quality Stations for Enhanced Water Quality Monitoring

| Station | Location |
|-------------|--|
| C6 | Excelsior Hotel |
| C7 | Windsor House |
| Ex-WPCWA-SW | South-western of the ex-Wan Chai Public Cargo Working Area |
| Ex-WPCWA-SE | South-eastern of the ex-Wan Chai Public Cargo Working Area |

- 4.3.23. The monitoring of dissolved oxygen are to be carried out 3 days per week, at mid-flood and mid-ebb tides for 3 water depths (1m below water surface, mid-depth and 1m above sea bed, except where the water depth less than 6m, the mid-depth may be omitted. If the water depth be equal to or less than 3m, only the mid-depth will be monitored).

DAILY SS MONITORING AND 24 HOURS TURBIDITY MONITORING SYSTEM

- 4.3.24. During dredging of the sediment at the south-western corner of the Causeway Bay Typhoon Shelter, daily monitoring of suspended solids and 24 hour monitoring of turbidity at the cooling water intakes (C6 and C7) shall be conducted.
- 4.3.25. The 24 hours monitoring of turbidity at the cooling water intakes (C6 and C7) shall be established by setting up a continuous water quality monitoring station in front of the intakes during the dredging activities. The monitoring system include the turbidity sensor and data logger which is capable of data capturing at every 5 minutes. The data shall be downloaded daily and compared with the Action and Limit level determined during the baseline water quality monitoring at the cooling water intake locations.

ADDITIONAL DISSOLVED OXYGEN MONITORING FOR CULVERT L WATER DISCHARGE FLOW

- 4.3.26. In response to the Condition 2.18 of the Environmental Permit no. EP-356/2009 requiring that a silt curtain / impermeable barrier system be installed to channel water discharge flow from Culvert L to locations outside the embayment area, a proposed replacement of the requirement with additional dissolved oxygen monitoring has been conducted at three monitoring stations, namely A, B and C between the eastern seawall of Central Reclamation Phase III and the HKCEC Extension since November 2011 under EP-356/2009 so that DO level between the eastern seawall of Central Reclamation Phase II and the HKCEC extension could be continuously monitored.
- 4.3.27. The proposed DO monitoring stations of the Project are shown in **Table 4.7** and **Figure 4.1**.

Table 4.7 Marine Water Quality Stations for Additional DO Monitoring

| Station | Easting | Northing |
|---------|---------|----------|
| A | 835468 | 815857 |
| B | 835572 | 815961 |
| C | 835659 | 816271 |

- 4.3.28. The monitoring of dissolved oxygen are to be carried out once per week, at mid-flood and mid-ebb tides for 3 water depths (1m below water surface, mid-depth and 1m above sea bed, except where the water depth less than 6m, the mid-depth may be omitted. If the water depth be equal to or less than 3m, only the mid-depth will be monitored).

5. Monitoring Results

- 5.0.1. The environmental monitoring will be implemented based on the division of works areas of each designed project managed under different contracts with separate FEP applied by individual contractors. Overall layout showing work areas of various contracts, latest status of work commencement and monitoring stations is shown in **Figure 2.1** and **Figure 4.1**. The monitoring results are presented in according to the Individual Contract(s).
- 5.0.2. The major work activities for Contract no. HY/2009/11 was confirmed substantial complete by RSS on 4 January 2012. The construction site was handed over to contractor HY/2009/19 on 31 December 2011.
- 5.0.3. The surrender of the Further Environmental Permit for HY/2009/11 withdrew by contractor on 14 February 2012. However, there is no work was conducted by the contractor.
- 5.0.4. In the reporting month, the concurrent contracts are as follows:
 - Contract no. HY/2009/11 Central - Wan Chai Bypass - North Point Reclamation;
 - Contract no. HK/2009/01 – Wan Chai Development Phase II – Central-Wan Chai Bypass at Hong Kong Convention and Exhibition Centre; and
 - Contract no. HK/2009/02 Wan Chai Development Phase II – Central-Wan Chai Bypass at Wan Chai East
 - Contract no. HY/2009/15 - Central-Wanchai Bypass – Tunnel (Causeway Bay Typhoon Shelter Section)
 - Contract no. HK/2010/06 Wan Chai Development Phase II – Central-Wan Chai Bypass over MTR Tsuen Wan Line
 - Contract no. HY/2009/19- Cental- Wan Chai Bypass Tunnel (North Point Section) and Island Eastern Corridor Link
- 5.0.5. The environment monitoring schedules for reporting month and coming month are presented in **Appendix 5.1**.

5.1 Noise Monitoring Results

Contract no. HY/2009/11 – Central – Wanchai Bypass, North Point Reclamation

- 5.1.1. The major work activities for Contract no. HY/2009/11 was confirmed substantial complete by RSS on 4 January 2012. The construction site was handed over to contractor HY/2009/19 on 31 December 2011 and the FEP-01/356/2009 was under application of surrender in this reporting period. The monitoring was temporary suspended since 5 January 2012.
- 5.1.2. The proposed division of noise monitoring stations for Contract no. HY/2009/11 are summarized in **Table 5.1** below:

Table 5.1 Noise Monitoring Stations for Contract no. HY/2009/11

| Station | Description |
|---------|-----------------|
| M4b | Victoria Centre |
| M5b | City Garden |

- 5.1.3. Day time and evening period noise monitoring was conducted at the City Garden and Victoria Centre in the reporting month.

5.1.4. Noise monitoring results measured in this reporting period are reviewed and summarized. No exceedance was recorded in reporting month. Details of noise monitoring results and graphical presentation can be referred in **Appendix 5.2**.

Contract no. HK/2009/01 - Wan Chai Development Phase II – Central –Wanchai Bypass at HKCEC, Contract no. HK/2009/02 - Wan Chai Development Phase II – Central – Wan Chai Bypass at WanChai East and Contract no. HK/2010/06 Wan Chai Development Phase II – Central-Wan Chai Bypass over MTR Tsuen Wan Line

5.1.5. The proposed division of noise monitoring stations are summarized in **Table 5.2** below.

Table 5.2 Noise Monitoring Station for Contract nos. HK/2009/01, HK/2009/02 and HK/2010/06

| Station | Description |
|---------|----------------------------|
| M1a | Harbour Road Sports Centre |

5.1.6. Daytime and evening period noise monitoring was conducted at the Harbour Road Sport Centre in the reporting month.

Contract no. HY/2009/15 - Central-Wanchai Bypass – Tunnel (Causeway Bay Typhoon Shelter Section)

5.1.7. The noise monitoring for HY/2009/15 was commenced on 10 November 2010. The proposed division of noise monitoring stations are summarized in **Table 5.3** below.

Table 5.3 Noise Monitoring Station for Contract no. HY/2009/15

| Station | Description |
|---------|--------------------------|
| M2b | Noon Gun Area |
| M3a | Tung Lo Wan Fire Station |

5.1.8. Noise monitoring results measured in the period of daytime and restricted hour are reviewed and summarized. No exceedance was recorded in reporting month. Details of noise monitoring results and graphical presentation can be referred in **Appendix 5.2**.

Contract no. HY/2009/19- Wan Chai Bypass Tunnel (North Point Section) and Island Eastern Corridor Link

5.1.9. The proposed division of noise monitoring stations are summarized in **Table 5.4** below.

Table 5.4 Noise Monitoring Station for Contract no. HY/2009/19

| Station | Description |
|---------|--|
| M3a | Tung Lo Wan Fire Station |
| M4b | Victoria Centre |
| M5b | City Garden |
| M6 | HK Baptist Church Henrietta Secondary School |

No action level exceedance and three limit level exceedances were recorded on 28 February, 13 and 27 March 2012 at M6 – HK Baptist Church Henrietta Secondary School in the reporting month. Major traffic jam and no major work activities were observed during monitoring, the exceedances were considered as non-project related.

5.2 Real-time Noise Monitoring

Contract no. HY/2009/11 – Central – Wanchai Bypass, North Point Reclamation

5.2.1. The major work activities for Contract no. HY/2009/11 was confirmed substantial complete by RSS on 4 January 2012. The construction site was handed over to contractor HY/2009/19 on 31 December 2011 and the FEP-01/356/2009 was under application of surrender in this reporting period. The monitoring was temporary suspended since 5 January 2012.

Table 5.5 Real Time Noise Monitoring Station for Contract no. HY/2009/11 and HY/2009/19

| District | Station | Description |
|-------------|---------|---|
| Tin Hau | RTN1 | FEHD Hong Kong Transport Section Whitefield Depot |
| North Point | RTN2 | Oil Street Community Liaison Centre |

** Real time noise monitoring results and graphical presentation during night time period are for information only.*

5.2.2. Real time noise monitoring results were reviewed and no project-related Action and Limit level exceedance were recorded in the reporting period. Details of real time noise monitoring results and graphical presentation can be referred to **Appendix 5.5**.

5.3 Air Monitoring Results

5.3.1. Due to lack of electricity supply, the 24-hr TSP monitoring at the following stations were rescheduled:

CMA1b: from 13 Mar 2012 to 14 Mar 2012

CMA3a: from 24 Mar 2012 to 26 Mar 2012

Contract no. HY/2009/11 – Central – Wanchai Bypass, North Point Reclamation

5.3.2. The major work activities for Contract no. HY/2009/11 was confirmed substantial complete by RSS on 4 January 2012. The construction site was handed over to contractor HY/2009/19 on 31 December 2011 and the FEP-01/356/2009 was valid in this reporting period. The monitoring for the contract was temporary suspended on 6 January 2012.

5.3.3. The proposed division air monitoring stations is summarized in **Table 5.6** below.

Table 5.6 Air Monitoring Stations for Contract no. HY/2009/11

| Station | Description |
|---------|-------------------------------------|
| CMA1b | Oil Street Community Liaison Centre |
| CMA2a | Causeway Bay Community Centre |

5.3.4. No exceedance was recorded in the reporting month. Details of air monitoring results and graphical presentation can be referred in **Appendix 5.3**.

Contract no. HK/2009/01 - Wan Chai Development Phase II – Central –Wanchai Bypass at

HKCEC

- 5.3.5. Air monitoring was commenced on 1 April 2011 in response to the commencement of the land-filling work for Contract no. HK/2009/01. The proposed division of air monitoring stations are summarized in **Table 5.7** below. No exceedance was recorded in the reporting month.

Table 5.7 Air Monitoring Stations for Contract no. HK/2009/01

| Station | Description |
|---------|---|
| CMA5a | Children Playgrounds opposite to Pedestrian Plaza |
| CMA6a | WDII PRE Site Office |

Contract no. HK/2009/02 - Wan Chai Development Phase II – Central – Wan Chai Bypass at WanChai East

- 5.3.6. Air monitoring was commenced in mid-January 2011 for the land-filling work for Contract no. HK/2009/02. The proposed division of air monitoring stations are summarized in **Table 5.8** below. No exceedance was recorded in the reporting month.

Table 5.8 Air Monitoring Station for Contract no. HK/2009/02

| Station | Description |
|---------|--|
| CMA4a | Society for the Prevention of Cruelty to Animals |

Contract no. HY/2009/15 - Central-Wanchai Bypass – Tunnel (Causeway Bay Typhoon Shelter Section)

- 5.3.7. Air monitoring was commenced on 15 March 2011 for the land filling work for Contract no. HY/2009/15. The proposed division of air monitoring stations are summarized in **Table 5.9** below. No exceedance was recorded in the reporting month.

Table 5.9 Air Monitoring Station for Contract no. HY/2009/15

| Station | Description |
|---------|---------------------|
| CMA3a | CWB PRE Site Office |

Contract no. HY/2009/19- Wan Chai Bypass Tunnel (North Point Section) and Island Eastern Corridor Link

- 5.3.8. The proposed division of air monitoring stations are summarized in Table 5.10 below. Air monitoring for the tunnel works under contract no. HY/2009/19 was commenced on 26 April 2011. No exceedance was recorded in the reporting month.

Table 5.10 Air Monitoring Stations for Contract no. HY/2009/19

| Station | Description |
|---------|---------------------------------|
| CMA1b | Oil St Community Liaison Centre |
| CMA2a | Causeway Bay Community Centre |

5.4 Water Monitoring Results.

- 5.4.1. WDII/RSS advised that the dredging works for submarine pipeline at Victoria Harbour had been completed in January 2012. Therefore, the concurrent dredging activities at Sewage Pipeline Zone and reclamation shoreline zone TCBR under the EP-356/2009 scenario 2B no longer exist. As such, with reference to Table 5.39 of the EIA Report for Wan Chai Development Phase II and Central-Wan Chai Bypass, the application of silt screen for cooling water intakes for Queensway Government Offices was suspended and the others remain unchanged.
- 5.4.2. Based on the joint inspection on 4 Jan 2012 for the NPR area, the 4-week water quality monitoring at WSD9, WSD10, WSD15, WSD17, C8, C9 to confirm no water deterioration with respect to NPR was commenced since 7 Jan 2012 and it was completed on 6 February 2012.
- 5.4.3. Water quality monitoring at WSD10 and WSD15 was temporary suspended while water quality monitoring at WSD9 and WSD17 was implemented with respect to HK/2009/02 from 8 Feb 12 onwards;
- 5.4.4. Water quality monitoring at C8 and C9 have been implemented with respect to HY/2009/19 since the marine bore piling work started on 28 Jan 12.
- 5.4.5. Based on the safety concern when external façade refurbishment was conducted by contractor employed by Provident Center (C9) since 3 Feb 2012, there is a fine adjustment of the sampling location of water quality monitoring at C9 to the closest accessible point prior to the completion of the external façade refurbishment work.
- 5.4.6. With respect to the trial dredging at WCR2 was scheduled on 20, 22, 24, 25 March and 1, 3 Apr 2012, on-going water quality monitoring results at WSD21 during this period was checked and indicated that there was no contribution due to the trial dredging operation. Enhanced review of water quality around WCR2 was also implemented and no deterioration in the water quality was observed.

Contract no. HY/2009/11 – Central – Wanchai Bypass, North Point Reclamation

- 5.4.7. The major work activities for Contract no. HY/2009/11 was confirmed substantial complete by RSS on 4 January 2012. The construction site was handed over to contractor HY/2009/19 on 31 December 2011 and the FEP-01/356/2009 was valid in this reporting period.
- 5.4.8. The proposed division of water monitoring stations for Contract no. HY/2009/11 are summarized in **Table 5.11** below:

Table 5.11 Water Monitoring Stations for Contract no. HY/2009/11

| Station Ref. | Location | Easting | Northing |
|------------------------------|--------------|----------|----------|
| WSD Salt Water Intake | | | |
| WSD9 | Tai Wan | 837921.0 | 818330.0 |
| WSD10 | Cha Kwo Ling | 841900.9 | 817700.1 |
| WSD15 | Sai Wan Ho | 841110.4 | 816450.1 |
| WSD17 | Quarry Bay | 839790.3 | 817032.2 |
| Cooling Water Intake | | | |
| C8 | City Garden | 837970.6 | 816957.3 |

| Station Ref. | Location | Easting | Northing |
|--------------|------------------|----------|----------|
| C9 | Provident Garden | 838355.0 | 817116.6 |

Remarks: WSD9, WSD10, WSD15, WSD17, C8 and C9 water monitoring finished on 6 Feb 2012.

Contract no. HK/2009/01 - Wan Chai Development Phase II – Central –Wanchai Bypass at HKCEC

- 5.4.9. Water monitoring for Contract no. HK/2009/01 was commenced on 23 July 2010. The proposed division of water monitoring stations are summarized in **Table 5.12** below.

Table 5.12 Water Monitoring Stations for Contract no. HK/2009/01

| Station Ref. | Location | Easting | Northing |
|------------------------------|--------------------|----------|----------|
| WSD Salt Water Intake | | | |
| WSD7 | Kowloon South | 834150.0 | 818300.3 |
| WSD19 | Sheung Wan | 833415.0 | 816771.0 |
| WSD20 | Kennedy Town | 830750.6 | 816030.3 |
| Cooling Water Intake | | | |
| C1 | HKCEC Extension | 835885.6 | 816223.0 |
| C2 | Telecom House | 835647.9 | 815864.4 |
| C3 | HKCEC Phase I | 835836.2 | 815910.0 |
| C4e | Great Eagle Centre | 835932.8 | 815888.2 |
| C4w | Wan Chai Tower | 835629.8 | 815889.2 |

Remarks:

The water monitoring stations for the dredging works under Contract No. HK/2009/01 should also include WSD9, WSD17, WSD 21 and C5 if water quality monitoring at these locations have not been carried out by others. Similarly, the water monitoring stations for the dredging works under Contract No. HK/2009/02 should also include WSD7, WSD9, WSD17, WSD 19, C1, C2, C3 and C4 if water quality monitoring at these locations have not been carried out by others.

Contract no. HK/2009/02 - Wan Chai Development Wan Chai Development Phase II – Central – Wan Chai Bypass at WanChai East

- 5.4.10. Water monitoring for Contract no. HK/2009/02 was commenced on 8 July 2010. The proposed division of water monitoring stations are summarized in **Table 5.13** below.

Table 5.13 Water Monitoring Stations for Contract no. HK/2009/02

| Station Ref. | Location | Easting | Northing |
|---|--------------|----------|----------|
| WSD Salt Water Intake | | | |
| WSD21 | Wan Chai | 836220.8 | 815940.1 |
| WSD9 (Monitoring started from 8 Feb 12) | Sheung Wan | 833415.0 | 816771.0 |
| WSD17 (Monitoring started from 8 Feb 12) | Kennedy Town | 830750.6 | 816030.3 |
| Cooling Water Intake | | | |

| Station Ref. | Location | Easting | Northing |
|--------------|-------------------------------|----------|----------|
| C5e | Sun Hung Kai Centre (Eastern) | 836250.1 | 815932.2 |
| C5w | Sun Hung Kai Centre (Western) | 836248.1 | 815933.2 |

Remarks:

- The water monitoring stations for the dredging works under Contract No. HK/2009/01 should also include WSD9, WSD17, WSD 21 and C5 if water quality monitoring at these locations have not been carried out by others. Similarly, the water monitoring stations for the dredging works under Contract No. HK/2009/02 should also include WSD7, WSD9, WSD17, WSD 19, C1, C2, C3 and C4 if water quality monitoring at these locations has not been carried out by others.
- Water quality monitoring at WSD9 and WSD 17 was implemented with respect to HK/2009/02 from 8 Feb 2012.

Contract no. HK/2010/06 - Wan Chai Development Phase II – Central –Wanchai Bypass over MTR Tsuen Wan Line

5.4.11. Water monitoring for Contract no. HK/2010/06 was commenced on 8 March 2011. The proposed division of water monitoring stations are summarized in **Table 5.14** below.

Table 5.14 Water Monitoring Stations for Contract no. HK/2010/06

| Station Ref. | Location | Easting | Northing |
|-----------------------------|---------------|----------|----------|
| Cooling Water Intake | | | |
| C2 | Telecom House | 835647.9 | 815864.4 |

Contract no. HY/2009/15 - Central-Wanchai Bypass – Tunnel (Causeway Bay Typhoon Shelter Section)

5.4.12. Due to the commencement of the maintenance dredging on 10 November 2010, water quality monitoring for Contract no. HY/2009/15 was commenced on 9 November 2010. The proposed division of water monitoring stations are summarized in **Table 5.15** below.

Table 5.15 Water Monitoring Stations for Contract no. HY/2009/15

| Station Ref. | Location | Easting | Northing |
|-----------------------------|-----------------|----------|----------|
| Cooling Water Intake | | | |
| C6 | Excelsior Hotel | 837009.6 | 815999.3 |
| C7 | Windsor House | 837193.7 | 816150.0 |

Remarks: - The cessation of seawater intake operation for C6 was confirmed on 17 May 2011, the water monitoring at C6 was then terminated since 17 May 2011.

Contract no. HY/2009/19 – Central- Wan Chai Bypass Tunnel (North Point Section) and Island Eastern Corridor Link

5.4.13. Due to the commencement of the marine bored piling on 28 Jan 2012, water quality monitoring for Contract no. HY/2009/19 was commenced on 28 Jan 2012. The proposed division of water monitoring stations are summarized in **Table 5.16** below.

Table 5.16 Water Monitoring Stations for Contract no. HY/2009/19

| Station Ref. | Location | Easting | Northing |
|-----------------------------|----------|---------|----------|
| Cooling Water Intake | | | |

| Station Ref. | Location | Easting | Northing |
|--------------|------------------|----------|----------|
| C8 | City Garden | 837970.6 | 816957.3 |
| C9 | Provident Garden | 838355.0 | 817116.6 |

Remarks: C8 and C9 monitoring commenced on 28 Jan 2012.

- 5.4.14. Based on the safety concern when external façade refurbishment was conducted by contractor employed by Provident Center (C9) between 9 January 2012 to 30 July 2012 which caused to the inaccessibility of sampling either land and marine since 3 Feb 2012, there is a fine adjustment of the sampling location of water quality monitoring at C9 since 10 March 2012 to the closest accessible point prior to the completion of the external façade refurbishment work.
- 5.4.15. As per the meeting with the representative of Excelsior Hotel and World Trade Centre on 17 May 2011, they confirmed that the seawater intake for The Excelsior was no longer in use and replaced by the connected permanent water supply from WSD pipelines since 11 January 2011. Thus, the impact water quality monitoring for the cooling intake - C6 was terminated effective from 26 May 2011.
- 5.4.16. 24 hours monitoring of turbidity at the cooling water intakes at C7 was conducted. With respect to the seawall collapsing at TS4 on 17 November 2011, the 24 hours turbidity monitoring and was kept in November 2011. Since the reinstating the seawall was completed on 13 January 2012 and no any water deterioration was performed, 24 hour turbidity monitoring was then suspended on 27 January 2012.
- 5.4.17. Water monitoring results measured in this reporting period are reviewed and summarized. Details of water quality monitoring results and graphical presentation can be referred in **Appendix 5.4**.

Table 5.17 Summary of Water Quality Monitoring Exceedances in Reporting Month

| Contract no. | Water Monitoring Station | Mid-flood | | | | | | Mid-ebb | | | | | |
|--|--------------------------|-----------|----|-----------|----|----|----|---------|----|-----------|----|----|----|
| | | DO | | Turbidity | | SS | | DO | | Turbidity | | SS | |
| | | AL | LL | AL | LL | AL | LL | AL | LL | AL | LL | AL | LL |
| HY/2009/11 Monitoring finished on 6 Feb 2012 | WSD9 | 0 | 0 | 0 | 0 | 0 | 0 | 0 | 0 | 0 | 0 | 0 | 0 |
| | WSD10 | 0 | 0 | 0 | 0 | 0 | 0 | 0 | 0 | 0 | 0 | 0 | 0 |
| | WSD15 | 0 | 0 | 0 | 0 | 0 | 0 | 0 | 0 | 0 | 0 | 0 | 0 |
| | WSD17 | 0 | 0 | 0 | 0 | 0 | 0 | 0 | 0 | 0 | 0 | 0 | 0 |
| | C8 | 0 | 0 | 0 | 0 | 0 | 0 | 0 | 0 | 0 | 0 | 0 | 0 |
| | C9 | 0 | 0 | 0 | 0 | 0 | 0 | 0 | 0 | 0 | 0 | 0 | 0 |
| HK/2009/01 | WSD19 | 0 | 0 | 0 | 0 | 0 | 1 | 0 | 0 | 0 | 0 | 0 | 1 |
| | WSD20 | 0 | 0 | 0 | 0 | 1 | 0 | 0 | 0 | 0 | 1 | 0 | 0 |
| | WSD7 | 0 | 0 | 1 | 0 | 0 | 0 | 0 | 0 | 0 | 0 | 0 | 0 |
| | C1 | 0 | 0 | 0 | 0 | 0 | 0 | 0 | 0 | 0 | 0 | 0 | 0 |
| | C3 | 0 | 0 | 0 | 0 | 1 | 0 | 0 | 0 | 0 | 0 | 0 | 0 |
| | C4e | 0 | 0 | 0 | 0 | 0 | 0 | 0 | 0 | 0 | 0 | 0 | 0 |

| Contract no. | Water Monitoring Station | Mid-flood | | | | | | Mid-ebb | | | | | |
|---|--------------------------|-----------|----------|-----------|----------|----------|----------|----------|----------|-----------|----------|----------|----------|
| | | DO | | Turbidity | | SS | | DO | | Turbidity | | SS | |
| | | AL | LL | AL | LL | AL | LL | AL | LL | AL | LL | AL | LL |
| | C4w | 0 | 0 | 0 | 0 | 0 | 0 | 0 | 0 | 0 | 0 | 0 | 0 |
| HK/2009/01 & HK/2010/06 | C2 | 0 | 0 | 0 | 0 | 0 | 0 | 0 | 0 | 0 | 0 | 0 | 0 |
| HK/2009/02 | C5e | 0 | 0 | 0 | 0 | 1 | 0 | 0 | 0 | 0 | 0 | 0 | 0 |
| | C5w | 0 | 0 | 0 | 0 | 1 | 0 | 0 | 0 | 0 | 0 | 0 | 0 |
| | WSD21 | 0 | 0 | 1 | 1 | 0 | 1 | 0 | 0 | 2 | 1 | 1 | 0 |
| Monitoring started on 8 Feb 2012 | WSD9 | 0 | 0 | 0 | 0 | 0 | 0 | 0 | 0 | 0 | 0 | 0 | 0 |
| Monitoring started on 8 Feb 2012 | WSD17 | 0 | 0 | 0 | 0 | 0 | 1 | 0 | 0 | 0 | 1 | 0 | 1 |
| HY/2009/15 | C7 | 0 | 0 | 0 | 0 | 0 | 0 | 0 | 0 | 0 | 1 | 0 | 0 |
| HY/2009/19 Monitoring started on 28 Jan 2012 | C8 | 0 | 0 | 1 | 1 | 0 | 0 | 0 | 0 | 1 | 0 | 0 | 0 |
| | C9 | 0 | 0 | 0 | 3 | 3 | 0 | 0 | 0 | 0 | 0 | 0 | 0 |
| Total | | 0 | 0 | 3 | 5 | 7 | 3 | 0 | 0 | 3 | 4 | 1 | 2 |

- Remarks: - The cessation of seawater intake operation for C6 was confirmed on 17 May 2011, the water monitoring at C6 was then terminated since 17 May 2011.
- WSD9 and WSD17 were implemented with respect to HK/2009/02 from 8 Feb 2012.
 - 4-week water quality monitoring at WSD9, WSD10, WSD15, WSD17, C8, C9 were completed on 6 Feb 2012.
 - C8 and C9 were implemented with respect to HY/2009/19 from 28 Jan 2012.

5.4.18. Enhanced DO monitoring at 4 monitoring stations in Causeway Bay Typhoon Shelter and Ex-Public Cargo Works Area was conducted three days per week during the reporting period. The action and limit level exceedances of water quality monitoring are summarized in **Table 5.18**.

Table 5.18 Summary of Enhanced Dissolved Oxygen Monitoring Exceedances in Reporting Month

| Contract no. | Water Monitoring Station | Mid-flood | | Mid-ebb | |
|--------------|--------------------------|-----------|----------|----------|----------|
| | | DO | | DO | |
| | | AL | LL | AL | LL |
| HY/2009/15 | C6 | 0 | 0 | 0 | 0 |
| | C7 | 0 | 0 | 0 | 0 |
| | Ex-WPCWA SW | 0 | 0 | 0 | 0 |
| | Ex-WPCWA SE | 0 | 0 | 0 | 0 |
| Total | | 0 | 0 | 0 | 0 |

5.4.19. There is no exceedance in enhanced dissolved oxygen monitoring in this reporting period.

5.4.20. In response to the Condition 2.18 of the Environmental Permit no. EP-356/2009 requiring that a silt curtain / impermeable barrier system be installed to channel water discharge flow from

Culvert L to locations outside the embayment area, a proposed replacement of the requirement with additional dissolved oxygen monitoring has been conducted at three monitoring stations, namely A, B and C between the eastern seawall of Central Reclamation Phase III and the HKCEC Extension since November 2011 under EP-356/2009 so that DO level between the eastern seawall of Central Reclamation Phase II and the HKCEC extension could be continuously monitored. Details of additional DO monitoring results can be referred in **Appendix 5.4a**.

5.5 Waste Monitoring Results

Contract no. HY/2009/11 – Central – Wanchai Bypass, North Point Reclamation

5.5.1. The major work activities for Contract no. HY/2009/11 was confirmed substantial complete by RSS on 4 January 2012. Therefore, no C&D waste was generated.

Contract no. HK/2009/01 - Wan Chai Development Phase II – Central –Wanchai Bypass at HKCEC

5.5.2. Inert and non- inert C&D waste were disposed of in this reporting month. Details of the waste flow table are summarized in **Table 5.19**.

Table 5.19 Details of Waste Disposal for Contract no. HK/2009/01

| Waste Type | Quantity this month | Cumulative Quantity-to-Date | Disposal / Dumping Grounds |
|--|-----------------------|-----------------------------|----------------------------|
| Inert C&D materials disposed, m ³ | 2904.12 | 19438.28 | TKO137, TM38 |
| Inert C&D materials recycled, m ³ | 0 | 389.96 | N/A |
| Non-inert C&D materials disposed, m ³ | 37.24 | 651.44 | SENT Landfill |
| Non-inert C&D materials recycled, kg | 3560 | 139314 | N/A |
| Chemical waste disposed, kg | 200 | 5860 | N/A |
| *Marine Sediment (Type 1 – Open Sea Disposal), m ³ | 0 (Bulk Volume) | 83,482.2 (Bulk Volume) | South of Cheung Chau |
| * Marine Sediment (Type 1 – Open Sea Disposal (Dedicate Sites) & Type 2 – Confined Marine Disposal) , m ³ | 3411 Bulk Volume) | 26797 (Bulk Volume) | East of Cha Chau |
| Dredged Sediment Requiring Type 3 – Special Treatment / Disposal contained in Geosynthetic Containers | 1696 (Bulk Volume) | 5613 (Bulk Volume) | East of Cha Chau |

5.5.3. There were marine sediments Type 1 – Open Sea Disposal (Dedicate Sites) & Type 2 – Confined Marine Disposal and Type 3 – Special Treatment / Disposal contained in Geosynthetic Containers disposed in the reporting month. The maximum dredging rate in cross harbour water main is 533 m³ per day, which is complied with the recommended maximum dredging rate listed in Table 2 of FEP-02/356/2009.

Contract no. HK/2009/02 - Wan Chai Development Phase II – Central – Wan Chai Bypass at WanChai East

5.5.4. Inert and non- inert C&D waste were disposed of in this reporting month. Details of the waste flow table are summarized in **Table 5.20**.

Table 5.20 Details of Waste Disposal for Contract no. HK/2009/02

| Waste Type | Quantity this month | Cumulative Quantity-to-Date | Disposal / Dumping Grounds |
|---|---------------------|-----------------------------|----------------------------|
| Inert C&D materials disposed, m ³ | 23,629 | 107,694 | TKO137 / TM 38 |
| Inert C&D materials recycled, m ³ | NIL | NIL | N/A |
| Non-inert C&D materials disposed, m ³ | 35 | 384 | SENT Landfill |
| Non-inert C&D materials recycled, m ³ | NIL | NIL | N/A |
| Chemical waste disposed, kg | Nil | 4,186 | N/A |
| Marine Sediment (Type 1 – Open Sea Disposal), m ³ | NIL | 154,827 (Bulk volume) | South of Cheung Chau |
| Marine Sediment (Type 1 – Open Sea Disposal (Dedicate Sites) & Type 2 – Confined Marine Disposal), m ³ | 1283 | 111915 (Bulk volume) | East of Sha Chau |

Contract no. HY/2009/15 - Central-Wanchai Bypass – Tunnel (Causeway Bay Typhoon Shelter Section)

5.5.5. Inert and non- inert C&D waste were disposed of in this reporting month. Details of the waste flow table are summarized in **Table 5.21**

Table 5.21 Details of Waste Disposal for Contract no. HY/2009/15

| Waste Type | Quantity this month | Cumulative Quantity-to-Date | Disposal / Dumping Grounds |
|--|---------------------|-----------------------------|----------------------------|
| Inert C&D materials disposed, m ³ | 13847.2 | 131992.4 | Tuen Mun Area 38 |
| | 31978.9 | 32930.1 | TKO137 FB |
| Inert C&D materials recycled, m ³ | NIL | 184.0 | To Contract HY/2009/11 |
| | NIL | 304 | ex-PCWA |

| Waste Type | Quantity this month | Cumulative Quantity-to-Date | Disposal / Dumping Grounds |
|--|---------------------|-----------------------------|----------------------------|
| | NIL | 109 | TS4 |
| Non-inert C&D materials disposed, m ³ | 15.0 | 205.6 | SENT Landfill |
| Non-inert C&D materials recycled, kg | 137478 | 151443 | N/A |
| Chemical waste disposed, kg | 200 | 8,200 | N/A |
| Marine Sediment (Type 1 – Open Sea Disposal), m ³ | NIL | 33,427 (Bulk Volume) | South of Cheung Chau |
| Marine Sediment (Type 1 – Open Sea Disposal (Dedicate Sites) & Type 2 – Confined Marine Disposal) , m ³ | 10440 | 169252 (Bulk Volume) | East of Sha Chau |
| Marine Sediment (Type 3 – Special Treatment / Disposal contained in Geosynthetic Containers) | NIL | 7,050 (Bulk Volume) | East of Sha Chau |

Contract no. HK/2010/06 - Wan Chai Development Phase II – Central – Wan Chai Bypass over MTR Tsuen Wan Line

- 5.5.6. Inert C&D waste was disposed of in this reporting month. Details of the waste flow table are summarized in **Table 5.22**.

Table 5.22 Details of Waste Disposal for Contract no. HK/2010/06

| Waste Type | Quantity this month | Cumulative Quantity-to-Date | Disposal / Dumping Grounds |
|--|---------------------|-----------------------------|----------------------------|
| Inert C&D materials disposed, m ³ | 1008 | 10037.83 | TM38 |
| Inert C&D materials recycled, m ³ | NIL | NIL | N/A |
| Non-inert C&D materials disposed, m ³ | NIL | NIL | N/A |
| Non-inert C&D materials recycled, kg | 200 | 661.5 | N/A |
| Chemical waste disposed, L | 0 | 600 | N/A |
| Marine Sediment (Type 1 – Open Sea Disposal), m ³ | 0 (Bulk Volume) | 3,297 (Bulk Volume) | South Cheung Chau |
| Marine Sediment (Type 1 – Open Sea Disposal (Dedicate Sites) & Type 2 – Confined Marine Disposal) , m ³ | 0 (Bulk Volume) | 12,297 (Bulk Volume) | East Sha Chau |

There were no marine sediments Type 1 – Open Sea Disposal (Dedicate Sites) & Type 2 – Confined Marine Disposal dredging from bore-piling casing in the reporting month.

Contract no. HY/2009/19 –Central- WanChai Bypass Tunnel (North Point Section) and Island Eastern Corridor Link

- 5.5.7. There is no project-related waste disposal in the reporting month.

6. Compliance Audit

- 6.0.1. The Event Action Plan for construction noise, air quality and water quality are presented in **Appendix 6.1.**

6.1 Noise Monitoring

Contract no. HY/2009/11 – Central – Wanchai Bypass, North Point Reclamation

- 6.1.1 No exceedance was recorded in the reporting month.

Contract no. HK/2009/01 - Wan Chai Development Phase II – Central –Wanchai Bypass at HKCEC

- 6.1.2 No exceedance was recorded in the reporting month.

Contract no. HK/2009/02 - Wan Chai Development Phase II – Central – Wan Chai Bypass at WanChai East

- 6.1.3 No exceedances was recorded in the reporting month.

Contract no. HY/2009/15 - Central-Wanchai Bypass – Tunnel (Causeway Bay Typhoon Shelter Section)

- 6.1.4 No exceedances was recorded in the reporting month.

Contract no. HK/2010/06 - Wan Chai Development Phase II – Central –Wanchai Bypass over MTR Tsuen Wan Line

- 6.1.5 No exceedance was recorded in the reporting month.

Contract no. HY/2009/19 – Central – Wanchai Bypass Tunnel (North Point Section) and Island Eastern Corridor Link under FEP-07/364/2009/A

- 6.1.6 Three limit level exceedances were recorded at M6 – HK Baptist Church Henrietta Secondary School on 28 February, 13 and 27 March 2012 in the reporting month. Investigation found that major traffic noise was contributed in the noise monitoring and not related to the Project.

6.2 Real-time noise Monitoring

- 6.2.1. No project-related exceedance was recorded in real-time noise monitoring in the reporting month.

6.3 Air Monitoring

- 6.3.1. No exceedance was recorded in 1-hr TSP and 24 hrs TSP monitoring in the reporting month.

6.4 Water Quality Monitoring

Contract no. HY/2009/11 – Central – Wanchai Bypass, North Point Reclamation

6.4.1 No exceedance was recorded in the reporting month.

Contract no. HK/2009/01 - Wan Chai Development Phase II – Central –Wanchai Bypass at HKCEC

6.4.2 Exceedances of turbidity and SS level were recorded at WSD7, WSD19 and WSD20. Checked with Contractor's works, the deployed silt screen and silt curtain were in proper condition for the dredging works at HKCEC water channel. In view that the silt screen and silt curtain were in proper condition, these exceedances were considered no related to Project work.

6.4.3 One SS exceedances recorded at C3 on 19 March 2012. Investigation found that the condition of silt screen and silt curtain was in proper conditions for the dredging works at CH240 in water channel. Other than that, Contractor's daily recorded were checked and no further exceedances was recorded in the next consecutive monitoring. These exceedances were considered no related to Project work.

Contract no. HK/2009/02 - Wan Chai Development Phase II – Central – Wan Chai Bypass at WanChai East

6.4.4 Occasional turbidity and SS exceedances at mid-ebb and mid-flood were recorded at C5e, C5w, WSD17 and WSD21 in this reporting month. After checking with Contractor, the deployed silt screen at intake and silt curtain at western temporary sheet pile were observed to be in proper condition for the marine construction works during the water quality monitoring, and Contractor has provided all the necessary mitigation measures to ensure the marine water quality. These exceedances were considered not related to the Projects works.

Contract no. HY/2009/15 - Central-Wanchai Bypass – Tunnel (Causeway Bay Typhoon Shelter Section)

6.4.5 One turbidity exceedance recorded at C7 on 23 March 2012. Investigation found that the condition of silt screen and silt curtain was in proper conditions for the rockfilling of seawall construction at the SW corner of CBTS. Other than that, Contractor's daily recorded were checked and no further exceedance was recorded in the next consecutive monitoring. This exceedance was considered no related to Project work.

Contract no. HK/2010/06 - Wan Chai Development Phase II – Central –Wanchai Bypass over MTR Tsuen Wan Line

6.4.6 No exceedance was recorded in the reporting month.

Contract no. HY/2009/19- Central- Wan Chai Bypass Tunnel (North Point Section) and Island Eastern Corridor Link

6.4.7 Occasional turbidity and SS exceedances at mid-ebb and mid-flood were recorded at C8 and C9 in this reporting month. Investigation revealed that there are numerous unknown outfalls from the nearby coastal area closed to the cooling intakes C8 and C9, it causes the potential for accumulation of pollutants near the intakes and may lead to potential water quality

deterioration at the seawater intake points. The exceedances were considered as non project-related.

- 6.4.8 Summary for notification of exceedances can be referred to **Appendix 6.2**.

6.5 Review of the Reasons for and the Implications of Non-compliance

- 6.5.1. There was no non-compliance from the site audits in the reporting period. The observations and recommendations made in each individual site audit session were presented in Section 8.

6.6 Summary of action taken in the event of and follow-up on non-compliance

- 6.6.1. There was no particular action taken since no project-related non-compliance was recorded from the site audits and environmental monitoring in the reporting period.

7. Cumulative Construction Impact due to the Concurrent Projects

- 7.0.1. According to Condition 3.4 of the EP-356/2009, this section addresses the relevant cumulative construction impact due to the concurrent activities of the current projects including the Central Reclamation Phase III, Central-Wanchai Bypass and Island Eastern Corridor Link projects.
- 7.0.2. Monthly EM&A report (March 2012) of Central Reclamation Phase III (CRIII) is outstanding in this reporting period, no cumulative construction impact due to the concurrent activities of the current projects with the Central Reclamation Phase III (CRIII) could be done.
- 7.0.3. According to the construction programme of Wan Chai Development Phase II, Central-Wan Chai Bypass and Island Eastern Corridor Link projects, the major construction activities at Reclamation Shoreline Sub-zones under Wan Chai Development Phase II were the dredging and filling at HKCEC3w, dredging at submarine sewage pipelines, reinstatement of seawall block construction at TCBR1W and marine bored piling at MTR Tunnel Crossing in the reporting month. The major environmental impact was water quality impact at, Causeway Bay and Wan Chai.
- 7.0.4. The major environmental impacts generated from the reclamation work at Central Reclamation Phase III were only located along the coastline of Central and Admiralty. As no project related exceedance was recorded in the Project, it was considered no adverse environmental impact caused by the Project works. Thus, it is evaluated the cumulative construction impact was insignificant.

8. Environmental Site Audit

8.0.1. During this reporting month, weekly environmental site audits were conducted for Contracts no. HK/2009/01, HK/2009/02, HY/2009/15, HK/2010/06 and HY/2009/19. No non-conformance was identified during the site audits.

8.0.2. Five site inspections for Contract no. HK/2009/01 were carried out on 29 February 2012, 7, 14 and 22 March 2012 in reporting month. Results of these inspections and outcomes are summarized in Table 8.1.

Table 8.1 Summary of Environmental Inspections for Contract no. HK/2009/01

| Item | Date | Observations | Action taken by Contractor | Outcome |
|-----------|-----------|--|--|-------------------------------------|
| 120229_01 | 29-Feb-12 | Sand bags for gully protection were broken (Northern Gate under HKCEC) | Replacement of sandbags for gully protection. | Completion as observed on 7-Mar-12 |
| 120307_01 | 7-Mar-12 | Stockpile was placed too close to the seawall (west side of HKCEC) | Removal of stockpile near the seawall. | Completion as observed on 14-Mar-12 |
| 120314_01 | 14-Mar-12 | The tree (no.T0656) located in TST was not surrounded by tree protection zone. | Tree protection zones should be provided. | Completion as observed on 22-Mar-12 |
| 120314_02 | 14-Mar-12 | The floating debris was observed on the water channel (HKCEC). | Removal of rubbish from sea surface at regular intervals. | Completion as observed on 22-Mar-12 |
| 120322_01 | 22-Mar-12 | The oil stains were observed in A4-2. | The oil stains should be removed and provide a better maintenance of plants. | Completion as observed on 28-Mar-12 |

8.0.3. Four site inspections for Contract no. HK/2009/02 were carried out on 1, 8, 16 and 21 March 2012 during this reporting period. The results of these inspections and outcomes are summarized in **Table 8.2**.

Table 8.2 Summary of Environmental Inspections for Contract no. HK/2009/02

| Item | Date | Observations | Action taken by Contractor | Outcome |
|-----------|-----------|---|--|-------------------------------------|
| 120308_01 | 8-Mar-12 | The water from U-channel should be cleaned more regularly. | Keeping the u-channel clear. | Completion as observed on 16-Mar-12 |
| 120316_01 | 16-Mar-12 | The broken tarpaulin for the transfer of sediment from barge was observed. (WCR1) | Replacement of tarpaulin. | Completion as observed on 21-Mar-12 |
| 120316_02 | 16-Mar-12 | The leakage of sediment out the silt curtain was observed. (WCR1) | Maintenance of silt curtain. | Completion as observed on 21-Mar-12 |
| 120316_03 | 16-Mar-12 | The chemical container was not provided with drip tray. WCR1. | Provided drip tray for chemical storage. | Completion as observed on 21-Mar-12 |
| 120321_01 | 21-Mar-12 | Cement mixing plant was not covered by 3 sides enclosure, including the top, with tarpaulin. (small pet park) | Provided adequate cover for cement mixing plant. | Completion as observed on 28-Mar-12 |

8.0.4. Four site inspections for Contract no. HY/2009/15 were carried out on 28 February 2012, 6, 13, 20 and 27 March 2012 in reporting month. The results of these inspections and outcomes are summarized in **Table 8.3**.

Table 8.3 Summary of Environmental Inspections for Contract no. HY/2009/15

| Item | Date | Observations | Action taken by Contractor | Outcome |
|-----------|-----------|--|--|--------------------------------------|
| 120228_01 | 28-Feb-12 | The slopping seawall was observed (Eastern seawall). | The condition of slopping seawall should be improved. | Completion as observed on 6-Mar-12 |
| 120228_02 | 28-Feb-12 | Stockpile near to the seawall edge was observed (TS1). | The stockpile should be cleaned away from the seawall edge. | Completion as observed on 6-Mar-12 |
| 120313_01 | 13-Mar-12 | Oil leakage was found from a generator (TS1). | The contractor should collect the contaminated top soil and repair the plant prior re-use. | Completion as observed on 20-Mar-12 |
| 120313_02 | 13-Mar-12 | The poor protection of the slopping seawall was observed (TS4). | The landing area of cement truck should be improved or paved. | Completion as observed on 20-Mar-12 |
| 120320_01 | 20-Mar-12 | The poor protection of slopping seawall was observed (TS1), | The geotextile should be better maintained and external silt curtain should be provide ASAP. | Completion as observed on 27-Mar-12 |
| 120327_01 | 27-Mar-12 | There was no tarpaulin during stockpile removal operations.(TS1) | Tarpaulin should be placed between barge and seawall | Completion as observed on 3-April-12 |
| 120327_02 | 27-Mar-12 | Geotextile of slopping sea wall was in poor condition. | Geotextile of slopping sea wall should be better maintained. | Completion as observed on 3-April-12 |

8.0.5. Four site inspections for Contract no. HK/2010/06 were carried out on 5, 12, 22 and 26 March 2012 in reporting month. The results of these inspections and outcomes are summarized in Table 8.4.

Table 8.4 Summary of Environmental Inspections for Contract no. HK/2010/06

| Item | Date | Observations | Action taken by Contractor | Outcome |
|-----------|----------|--|---|-------------------------------------|
| 120305_01 | 5-Mar-12 | The silt accumulated on the U-channel. | The silt from U-channel should be cleaned regularly | Completion as observed on 12-Mar-12 |

| Item | Date | Observations | Action taken by Contractor | Outcome |
|-----------|-----------|--|--|-------------------------------------|
| 120305_02 | 5-Mar-12 | Minor mixing of marine sediment and inert C&D materials at barge. (金順 1 號) | The mixing of marine sediment and inert C&D materials at barge should be avoided. | Completion as observed on 12-Mar-12 |
| 120305_03 | 5-Mar-12 | The floating debris inside the silt curtain was observed. | The floating debris should be cleaned regularly. | Completion as observed on 12-Mar-12 |
| 120322_01 | 22-Mar-12 | The oil stain from generator was observed. | The oil stain should be cleared and disposed as chemical waste. Also, the drain hole should be plugged properly. | Completion as observed on 26-Mar-12 |

8.0.6. Four site inspections for Contract no. HY/2009/19 were carried out on 29 February 2012, 7, 14 and 21 March 2012 in reporting month. The results of these inspections and outcomes are summarized in **Table 8.5**.

Table 8.5 Summary of Environmental Inspections for Contract no. HY/2009/19

| Item | Date | Observations | Action taken by Contractor | Outcome |
|-----------|-----------|---|--|-------------------------------------|
| 120307_01 | 7-Mar-12 | The poor condition of silt curtain was observed. | Silt curtain should be well maintained to avoid holes, gaps and floating. (All platforms) | Completion as observed on 14-Mar-12 |
| 120321_01 | 21-Mar-12 | Muddy water from wheelwash. was observed in the sea | Although contractor has taken immediate action to rectify the situation, they are still reminded that runoff should not be found out of site area. | Completion as observed on 28-Mar-12 |

9. Complaints, Notification of Summons and Prosecution

- 9.0.1. There was no complaint received in this reporting month.
- 9.0.2. The details of cumulative complaint log and updated summary of complaints are presented in **Appendix 9.1**.
- 9.0.3. Cumulative statistic on complaints and successful prosecutions are summarized in **Table 9.1** and **Table 9.2** respectively.

Table 9.1 Cumulative Statistics on Complaints

| Reporting Period | No. of Complaints |
|---|-------------------|
| Commencement works (Mar 2010) to last reporting month | 25 |
| Mar 2012 | 0 |
| Project-to-Date | 25 |

Table 9.2 Cumulative Statistics on Successful Prosecutions

| Environmental Parameters | Cumulative No. Brought Forward | No. of Successful Prosecutions this month (Offence Date) | Cumulative No. Project-to-Date |
|--------------------------|--------------------------------|--|--------------------------------|
| Air | - | 0 | 0 |
| Noise | - | 0 | 0 |
| Water | - | 0 | 0 |
| Waste | - | 0 | 0 |
| Total | - | 0 | 0 |

10. Conclusion

- 10.0.1. The EM&A programme was carried out in accordance with the EM&A Manual requirements, minor alterations to the programme proposed were made in response to changing circumstances.
- 10.0.2. WDII/RSS advised that the dredging works for submarine pipeline at Victoria Harbour had been completed in January 2012. Therefore, the concurrent dredging activities at Sewage Pipeline Zone and reclamation shoreline zone TCBR under the EP-356/2009 scenario 2B no longer exist. As such, with reference to Table 5.39 of the EIA Report for Wan Chai Development Phase II and Central-Wan Chai Bypass, the application of silt screen for cooling water intakes for Queensway Government Offices was suspended and the others were remains unchanged.
- 10.0.3. Water quality monitoring at WSD10 and WSD15 will be temporary suspended while water quality monitoring at WSD9 and WSD17 were implemented with respect to HK/2009/02 for the water quality monitoring scheduled on 8 Feb 12 onwards;
- 10.0.4. Water quality monitoring at C8 and C9 have been implemented with respect to HY/2009/19 since the marine bore piling work started on 28 January 2012.
- 10.0.5. Based on the safety concern when external façade refurbishment was conducted by contractor employed by Provident Center (C9) between 9 January 2012 to 30 July 2012 which caused to the inaccessibility of sampling either land and marine since 3 Feb 2012, there is a fine adjustment of the sampling location of water quality monitoring at C9 since 10 March 2012 to the closest accessible point prior to the completion of the external façade refurbishment work.
- 10.0.6. With respect to the trial dredging at WCR2 was scheduled on 20, 22, 24, 25 March and 1, 3 Apr 2012, on-going water quality monitoring results at WSD21 during this period was checked and indicated that there was no contribution due to the trial dredging operation. Enhanced review of water quality around WCR2 was also implemented and no deterioration in the water quality was observed.
- 10.0.7. The scheduled construction activities and the recommended mitigation measures for the coming month are listed in **Table 10.1**.

Table 10.1 Construction Activities and Recommended Mitigation Measures in Coming Reporting Month

| Contract No. | Key Construction Works | Recommended Mitigation Measures |
|--------------|---|--|
| HK/2009/01 | Marine Works <ul style="list-style-type: none"> • Dredging for CH160 to CH260 for subsequent reclamation within HKCEC water Channel • Reclamation works and installation of sheet pile water channel (from CH170 to CH260) would be commenced upon completed of dredging form | <ul style="list-style-type: none"> • To conform the installation and setting as in the silt screen deployment plan • Frequency spray water on the dry dusty road and on the surface of concrete breaking • To cover the dusty material or stockpile by impervious sheet • To space out noisy equipment and position as far as possible from sensitive receiver. • To well maintain the mechanical |

| Contract No. | Key Construction Works | Recommended Mitigation Measures |
|--------------|---|--|
| | <p>CH160 to CH260 within HKCEC water Channel.</p> <ul style="list-style-type: none"> • Rockfilling within HKCEC Water Channel (from CH220 to CH260) • Seawall reinstatement at WC landfall section • Dredging from CH290 to CH400 (stage 3) near Expo Drive East Bridge upon securing the MDN from the Marine Department and CNP from Environmental Protection Department. • Installation of excavation and lateral support for modification of vertical seawall near Expo Drive East. <p>Cross-harbour Watermains Installation</p> <ul style="list-style-type: none"> • Ground treatment works along the pipe pile wall at TST seafront anticipated to be completed. • Trench excavation and installation of shoring system along the pipe pile wall at TST seafront would be continued and anticipated • Installation of cross-harbor watermains nos. A17/B17 • Rockfilling protection works for cross-harbour watermians in Victoria Harbour <p>Fresh Watermains, cooling watermains and salt watermains (On Land)</p> <ul style="list-style-type: none"> • Works would be continued at Zone B1-3, B1-6, B4-4, A1-1, A3-3, A3-4B, A3-5B, and A4-2A. | <p>equipments / machineries to avoid abnormal noise nuisance.</p> <ul style="list-style-type: none"> • Machines and plant that may be in intermittent use should be shut down between work periods or should be throttled down to a minimum • Daily visual inspection of silt screen and silt curtain to ensure its operation properly |

| Contract No. | Key Construction Works | Recommended Mitigation Measures |
|--------------|--|---|
| | <ul style="list-style-type: none"> • Trench excavation at Zone B5-3 and the subsequent trench excavation at Zone B5-3B and B5-2B • Trench excavation at Zone B2-1 after the Third Term Chief Executive Election held at HKCEC. • Mainlaying works at Zone B1-3 and Zone B1-6 • Jacking pit construction at Zone A1-3 • Heading No. H6 (toward western direction) • Mainlaying works at Zone A2-2. • Heading No. 6 (toward eastern direction) after a jacking pit was completed at A2-2. • Mainlaying works at traffic island near junction between Convention Avenue and Fenwick Pier Street • Heading Nos. H7 and H8 • Cable ducting works at Zone GA (across Harbour Road), GS (across Harbour Road) GX and GH (along Fleming Road and Harbour Road) | |
| HK/2009/02 | <ul style="list-style-type: none"> • Continue operation of Tseung Kwan O Public Fill Sorting Facility. • Continue E&M works and ABWF works of passenger terminal. • Continue the T&C work of passenger terminal. • Continue remaining 300mm thick slab construction, foam | <ul style="list-style-type: none"> • To cover the dusty material or stockpile by impervious sheet; • Frequency spray water on the dry dusty road and on the surface of concrete breaking • To well maintain the mechanical equipments / machineries to avoid abnormal noise nuisance and dark smoke emission • To conform the installation and setting as in the silt screen and silt curtain deployment plan |



| Contract No. | Key Construction Works | Recommended Mitigation Measures |
|--------------|---|--|
| | <p>system, lighting, oil interceptor and guard house installation and E&M works at Expo Drive East.</p> <ul style="list-style-type: none">• Continue Noise Barrier NB1 and NB2 main frame and panel installation at Expo Drive East.• Continue d steel platforms installation at -0.85mPD for P8 & P9 Pumping Stations.• Continue steel platforms (Wet Well) installation at +2.2mPD for P7, P8 & P9 Pumping Stations.• Completed DSD 1 pipe jacking drive in TBM.• Commence DSD 2 pipe jacking drive in TBM.• Continue trench excavation and pipe laying works along Harbour Road and Tonnochy Road.• Continue trenchless excavation for the cooling mains connection between Ex-pet Garden and Tonnochy Road• Complete construction from + 11.63mPD to + 15.71mPD or WSD Salt Water Pumping Station.• Continue 800MS pipe installation inside Ex-pet Garden• Continue 800MS jacking pit excavation for the crossing under Hung Hing Road by trenchless method• Continue ABWFs & E&M works of WSD Salt Water Pumping Station.• Continue excavation works of | <ul style="list-style-type: none">• Movable noise barrier shall be deployed for demolition works• Daily visual inspection of silt screen and silt curtain to ensure its operation properly• Review silt screen deployment and silt curtain deployment and resubmit associate plans to EPD• Implement silt screen and silt curtain in accordance with the associated plans submitted to EPD. |

| Contract No. | Key Construction Works | Recommended Mitigation Measures |
|--------------|--|--|
| | <p>seaside cofferdams for salt water intake culvert, submarine outfall and Box Culvert N1.</p> <ul style="list-style-type: none"> • Continue excavation works of landside cofferdam for the construction of Bay 6 – 10 salt water intake culverts. • Continue substructure works for the New Ferry Pier at Portions 1A, 2A, 2B, 2C & 3C. • Complete the fabrication of precast slabs for the New Ferry Pier in PRC casting yard. • Installation of precast domes and end caps at the diffuser section of the HDPE pipelines. • Complete backfilling rockfills for the installed submarine outfall pipes and diffuser section and commence precast dome installation. • Continue installation of the temporary water diversion piping at WCR2 area. • Complete pre-bored H-piles construction at Box Culvert O | |
| HY/2009/15 | <ul style="list-style-type: none"> • Diaphragm wall construction at TS4 • ELS works at TS1 and TPCWAE • Night time protection works at CHT • Cut off wall preparation works at Hung Hing Road and POC • Dredging for seawall foundation at TS2 | <ul style="list-style-type: none"> • Watering any dust generating activities • Checking all drip trays frequently and clear any stagnant water and mud inside it. • Noise control measures shall be provided during restricted hours. |
| HK/2010/06 | <ul style="list-style-type: none"> • Installation of bored pile casing • Excavation of bored piles • Concreting of bored piles • Coring works | <ul style="list-style-type: none"> • To conform the installation and setting as in the silt screen and silt curtain deployment plan • To space out noisy equipment |

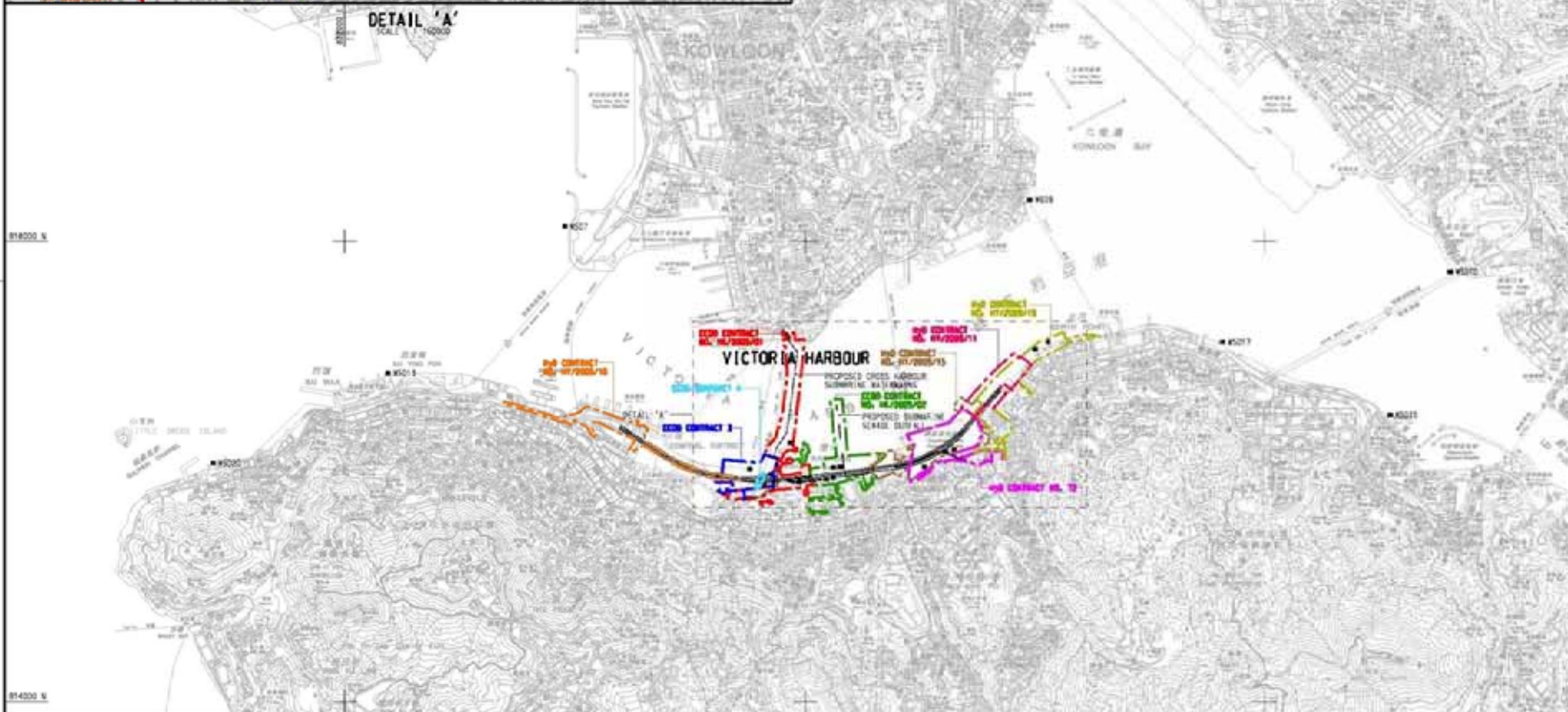
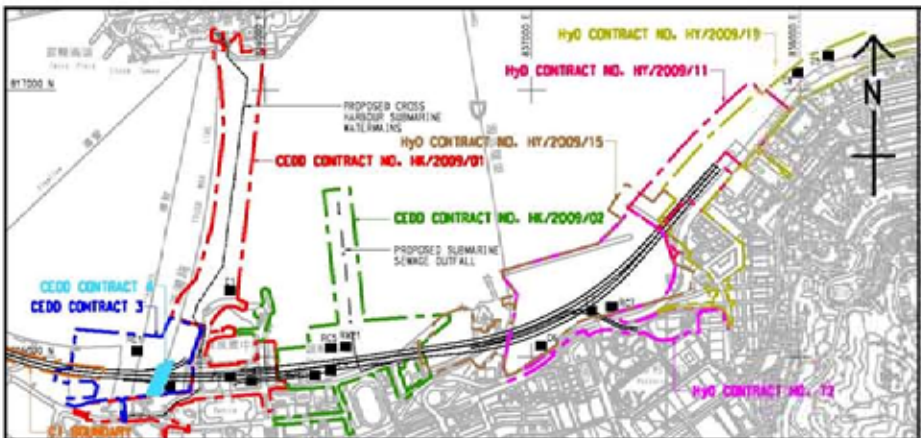


| Contract No. | Key Construction Works | Recommended Mitigation Measures |
|--------------|---|---|
| | | and position as far as possible from sensitive receiver. <ul style="list-style-type: none">• Daily visual inspection of silt screen and silt curtain to ensure its operation properly |
| HY/2009/19 | <ul style="list-style-type: none">• Marine Bored Piling | <ul style="list-style-type: none">• To conform the installation and setting as in the silt screen and silt curtain deployment plan |



Figure 2.1

Project Layout



- LEGEND:**
- WATER QUALITY MONITORING STATIONS
- COOLING WATER INTAKES**
- D1 HONG KONG CONVENTION AND EXHIBITION CENTRE EXTENSION
 - D2 TELECOM HONG KONG ACADEMY FOR PERFORMING ARTS / SALT ON CENTRE
 - D3 HONG KONG CONVENTION AND EXHIBITION CENTRE PHASE 1
 - D4 WAN CHAI TOWER AND GREAT EXHIBITION CENTRE
 - D5 SUN HANG KAI CENTRE
 - D6 PROPOSED EXHIBITION STATION / WORLD TRADE CENTRE
 - D7 WINDSOR HOUSE
 - D8 CITY GARDEN
 - D9 PREVIENT CENTRE
 - H03 PROPOSED HERFA EXTENSION
 - H05 SUN HANG KAI CENTRE (REPROVISION)
 - H07 WINDSOR HOUSE (TEMPORARY REPROVISION)
- MSD SALT WATER INTAKE**
- W521 WAN CHAI
 - W401 WAN CHAI (REPROVISION)
 - W501 GEMUNION ISLAND
 - W525 TAI BAA
 - W5210 CHA KWO LING
 - W5215 SAI WAN HO
 - W5217 SCARRY BAY
 - W5219 SHEUNG WAN
 - W5220 KENNEDY TOWN

DESIGNATED PROJECTS (DP)

| | |
|-----|---|
| DP1 | - CENTRAL WAN CHAI BYPASS (CWB) INCLUDING ITS ROAD TUNNEL AND SLIP ROADS |
| DP2 | - ROAD P2 AND OTHER ROADS (PRIMARY / DISTRICT DISTRIBUTOR ROADS) |
| DP3 | - PERMANENT AND TEMPORARY REDUPLICATION WORKS INCLUDING ASSOCIATED DREDGING WORKS IN WAN CHAI DEVELOPMENT PHASE 1 (WCH1) AREA |
| DP4 | - TEMPORARY-EMERSON-SHELTER (DP4 NOT TO BE IMPLEMENTED) |
| DP5 | - WAN CHAI EAST SEWAGE OUTFALL |
| DP6 | - DREDGING FOR THE CROSS-HARBOUR WATER MAINS |

DP1 IS COVERED BY EP - 314/2008
 DP2 IS COVERED BY EP - 316/2008
 DP3, DP5 AND DP6 ARE COVERED BY EP - 356/2005

| WORKS CONTRACT | DESIGNATED PROJECTS INVOLVED | CONSTRUCTION COMMENCEMENT |
|------------------------------|------------------------------|---------------------------|
| CEDD CONTRACT NO. HK/2009/01 | DP1, DP3, DP6 | APRIL 2010 |
| CEDD CONTRACT NO. HK/2009/02 | DP1, DP3, DP6 | APRIL 2010 |
| CEDD CONTRACT 3 | DP1, DP3 | END 2011 |
| CEDD CONTRACT 4 | DP1, DP3 | END 2012 |
| CEDD CONTRACT 5 | DP3 | 2015 |
| HyO CONTRACT NO. HY/2009/11 | DP3 | 18 MARCH 2010 |
| HyO CONTRACT NO. HY/2009/15 | DP1, DP3 | SEPTEMBER 2010 |
| HyO CONTRACT NO. HY/2009/18 | DP1 | OCTOBER 2010 |
| HyO CONTRACT NO. HY/2009/19 | DP1 | NOVEMBER 2010 |
| HyO CONTRACT 12 | DP1, DP3 | MID 2013 |

CEODD 土木工程發展局
Civil Engineering and Development Department

WAN CHAI DEVELOPMENT PHASE II

WAN CHAI DEVELOPMENT PHASE II, PWD CENTRAL - WAN CHAI BYPASS - CANAL, PLOTS REDEMPTION AND TESTING WORKS (STAGE 1)

LOCATIONS OF WATER QUALITY MONITORING STATIONS

AECOM

PROJECT NUMBER: **60041297/C5/SK001**

| | | |
|--------------------|-------------------|-----------------|
| DESIGNED BY: AECOM | CHECKED BY: AECOM | SCALE: AS SHOWN |
| DRAWN BY: AECOM | DATE: 11/2010 | PROJECT: WCH1 |
| DATE: 11/2010 | SCALE: METRES | PROJECT: WCH1 |

© COPYRIGHT RESERVED



NOTES:

1. SETTING OUT COORDINATES REFER DRG. No. 60095653/NP/1601.
2. THE CONTRACTOR SHALL KEEP OPEN AND PROVIDE ACCESS (PEDESTRIAN AND TRAFFIC) TO THE PUBLIC AT ALL TIMES DURING THE PERIOD OF THE CONTRACTOR'S OCCUPATION OF OIL STREET. THE CONTRACTOR SHALL MAINTAIN THIS PORTION OF SITE IN A CLEAN, PASSABLE AND SAFE STATE AT ALL TIMES.
3. THIS DRAWING SHALL BE READ IN CONJUNCTION WITH DRG. No. 60095653/NP/1652.

LEGEND:

| | | | |
|--------------------|---------------|-----------------------|---------------|
| [Dotted pattern] | PORTION NPR1 | [Cross-hatch pattern] | PORTION NPR5A |
| [Diagonal lines /] | PORTION NPR2 | [Diagonal lines \] | PORTION NPR5B |
| [Diagonal lines /] | PORTION NPR3 | [Diagonal lines \] | PORTION NPR5C |
| [Diagonal lines /] | PORTION NPR4 | [Diagonal lines \] | PORTION NPR5D |
| [Dotted pattern] | PORTION NPR4A | [Dotted pattern] | PORTION NPR5E |
| [Dotted pattern] | PORTION NPR4B | [Dotted pattern] | |

| | | |
|---|-----------------------|--------|
| B | WORKING DRAWING | DEC 09 |
| A | TENDER ADDENDUM NO. 1 | DEC 09 |
| - | TENDER DRAWING | SEP 09 |

Highways Department 路政署
Major Works Project Management Office

CENTRAL - WAN CHAI BYPASS AND IEC LINK
CENTRAL - WAN CHAI BYPASS - NORTH POINT RECLAMATION

PORTION OF SITE
SHEET 1 OF 2

AECOM

| | |
|------------------------|-------------------|
| DRGNO. | 60095653/NP/1651B |
| DESIGNED BY | TTF |
| CHECKED BY | CJH |
| DATE | AT 17 1000 |
| SCALE | AS SHOWN |
| PROJECT NO. | HW/2009/11 |
| APPROVED BY | CW |
| WORKING DRAWING | |
| COPYRIGHT RESERVED | |



LOCATION PLAN
SCALE 1 : 5000

- NOTES:
1. ALL DIMENSIONS ARE IN METRES UNLESS OTHERWISE NOTED.
 2. THE RESTRICTION ZONE IS THIS DRAWING WILL COME INTO EFFECT AFTER THE OPERATION OF THE GOVERNMENT HULLING AT EDP/D/D/E LAST.

LEGEND:

- CONTRACT BOUNDARY
- [Hatched Box] WORKING RESTRICTION ZONE
- [Cross-hatched Box] NAVIGATION AND WORKING RESTRICTION ZONE
- [Dotted Box] WORKING BARGE, NAVIGATION AND WORKING RESTRICTION ZONE

| | |
|-----------------------|--------------|
| TENDER ADDENDUM NO. 4 | SEP 25, 2009 |
| TENDER ADDENDUM NO. 1 | SEP 25, 2009 |
| TENDER DRAWING | SEP 25, 2009 |

CEDD 土木工程發展署
Civil Engineering and Development Department

WAN CHAI DEVELOPMENT PHASE II

WAN CHAI DEVELOPMENT PHASE II -
KONG KONG CONVENTION AND EXHIBITION CENTRE
**RESTRICTED ZONE FOR
CONSTRUCTION VESSELS**
(Contract no: HK/2009/01)

AECOM

| | |
|--------------------|-----------------------|
| DRGNO. 圖號 | 60041297/C1/100/1010B |
| DATE 日期 | 16/2009/01 |
| SCALE 比例 | AS 1:8000 |
| COPYRIGHT RESERVED | |



INSET 'A'
SCALE 1:1000

CENTRAL DISTRICT



EIA-141/2007
DP3

HKCEC (Western Part)

HKCEC (Middle Part)

HKCEC (Eastern Part)

| INT | COORDINATES | |
|-------|-------------|------------|
| | EASTING | NORTHING |
| C41 | 835986.528 | 818105.708 |
| C42 | 835973.417 | 818104.408 |
| C43 | 835963.943 | 818079.706 |
| C44 | 835963.543 | 818086.581 |
| C45 | 835964.818 | 818085.528 |
| C46 | 835965.524 | 818085.514 |
| C46 | 835973.757 | 818081.208 |
| C47 | 835974.956 | 818082.441 |
| C48 | 835980.846 | 818079.887 |
| C49 | 835981.347 | 818077.238 |
| C50 | 835976.828 | 818066.814 |
| C51 | 835984.478 | 818080.846 |
| C52 | 835975.226 | 818089.224 |
| C53 | 835973.504 | 818077.897 |
| C54 | 835973.627 | 818084.764 |
| C55 | 835973.745 | 818079.883 |
| C56 | 835991.071 | 818078.764 |
| C56-1 | 835993.679 | 818078.873 |
| C56-2 | 835982.468 | 818078.765 |
| C56-3 | 835987.248 | 818182.758 |
| C57 | 835983.403 | 818181.878 |
| C58 | 835978.498 | 818087.198 |
| C59 | 835978.574 | 818083.818 |
| C60 | 835978.587 | 818120.164 |
| C61 | 835993.881 | 818184.524 |
| C62 | 835923.434 | 818171.812 |
| C63 | 835973.584 | 818080.788 |
| C64 | 835973.818 | 818078.507 |

| INT | COORDINATES | |
|-------|-------------|------------|
| | EASTING | NORTHING |
| C65 | 836028.933 | 818413.438 |
| C66 | 836034.030 | 818413.614 |
| C67 | 836022.816 | 818413.240 |
| C68 | 836019.515 | 818413.882 |
| C69 | 836021.110 | 818414.000 |
| C70 | 836027.289 | 818413.880 |
| C71 | 836041.050 | 818413.270 |
| C72 | 836048.415 | 818407.187 |
| C72-1 | 835555.589 | 818106.587 |
| C73 | 836047.435 | 818385.890 |
| C74 | 836049.797 | 818374.107 |
| C75 | 836024.185 | 818382.148 |
| C76 | 836038.298 | 818388.000 |
| C77 | 836048.906 | 818382.880 |
| C78 | 836048.439 | 818374.038 |
| C79 | 836042.638 | 818351.015 |
| C80 | 836024.635 | 818328.880 |
| C81 | 836028.417 | 818308.182 |
| C82 | 836028.882 | 818378.148 |
| C83 | 836107.025 | 818326.084 |
| C84 | 836098.473 | 818322.444 |
| C85 | 836082.342 | 818348.714 |
| C86 | 836084.499 | 818348.925 |
| C87 | 836084.196 | 818348.388 |
| C88 | 836082.512 | 818348.142 |
| C89 | 836078.987 | 818345.898 |
| C90 | 836077.638 | 818347.188 |

CUT LINE B-B
SEE AT DRAWING NO. A00025/C1/100/1006



KEY PLAN
SCALE 1:10000

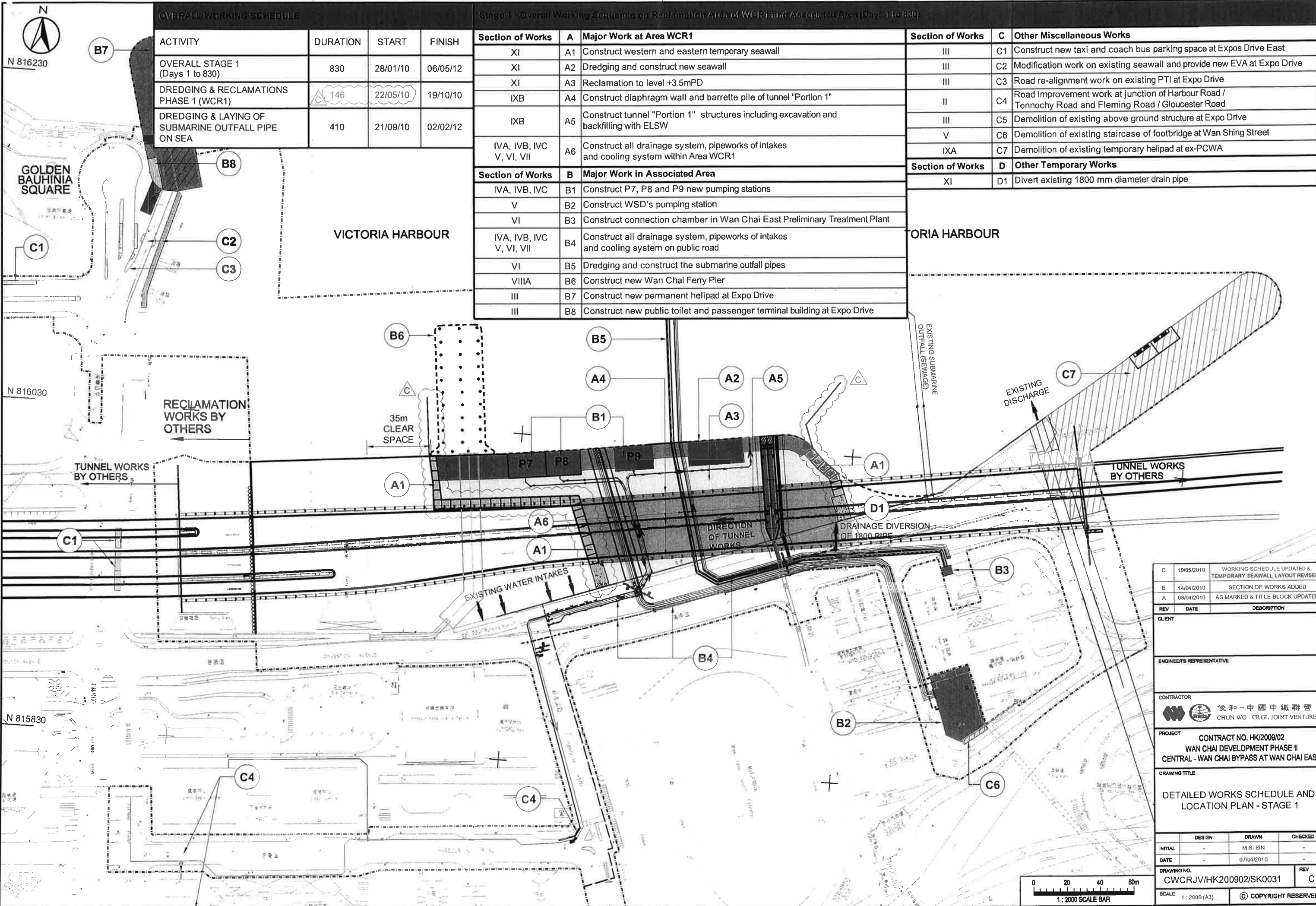
NOTE:
1. FOR NOTES & LEGEND, REFER TO DRAWING NO. A00025/C1/100/1006.

| INT | COORDINATES | |
|-----|-------------|------------|
| | EASTING | NORTHING |
| C1 | 836879.285 | 818222.551 |
| C2 | 836979.971 | 818282.299 |
| C3 | 836414.563 | 818284.825 |
| C4 | 836417.020 | 818281.814 |
| C5 | 836582.482 | 818295.522 |
| C6 | 836581.584 | 818288.612 |
| C7 | 836586.545 | 818281.197 |
| C8 | 836586.191 | 818287.147 |
| C9 | 836486.433 | 818282.247 |
| C10 | 836481.082 | 818287.050 |
| C11 | 836485.389 | 818288.075 |
| C12 | 836487.486 | 818288.027 |
| C13 | 836523.468 | 818284.817 |
| C14 | 836486.433 | 818287.122 |
| C15 | 836474.285 | 818288.530 |
| C16 | 836475.195 | 818285.525 |
| C17 | 836488.138 | 818284.441 |
| C18 | 836446.085 | 818288.816 |
| C19 | 836781.421 | 818280.587 |
| C20 | 836782.537 | 818282.881 |
| C21 | 836715.285 | 818274.484 |
| C22 | 836713.182 | 818282.445 |
| C23 | 836827.086 | 818288.074 |
| C24 | 836735.984 | 818283.675 |
| C25 | 836715.288 | 818288.251 |
| C26 | 836801.647 | 818282.286 |
| C27 | 836804.605 | 818283.836 |
| C28 | 836788.218 | 818284.445 |
| C29 | 836781.525 | 818288.180 |
| C30 | 836833.781 | 818288.487 |
| C31 | 836831.216 | 818288.470 |
| C32 | 836824.142 | 818282.117 |
| C33 | 836821.081 | 818285.482 |
| C34 | 836828.290 | 818284.730 |
| C35 | 836827.428 | 818282.286 |
| C36 | 836808.187 | 818288.280 |
| C37 | 836824.812 | 818288.085 |
| C38 | 836828.810 | 818282.285 |
| C39 | 836828.850 | 818288.134 |
| C40 | 836818.190 | 818288.037 |
| C41 | 836828.810 | 818287.285 |
| C42 | 836818.850 | 818288.085 |
| C43 | 836825.682 | 818285.512 |

| | | |
|---|----------------------|-----------------|
| C | TENDER ADDENDUM NO.4 | SHEN JYL DEP C8 |
| B | TENDER ADDENDUM NO.2 | SHEN JYL DEP C8 |
| A | TENDER ADDENDUM NO.1 | SHEN JYL DEP C8 |
| - | TENDER DRAWING | SHEN JYL DEP C8 |


土木工程發展署
 Civil Engineering and Development Department
WAN CHAI DEVELOPMENT PHASE II
 WAI CHI DEVELOPMENT PHASE II -
 CENTRAL MTR STATION AND
 HONG KONG CONVENTION AND EXHIBITION CENTRE
SITE BOUNDARY SETTING OUT PLAN
 (Contract no. HK/2009/01)

AECOM
 DRGNO. 60041297/C1/100/1006C
 SHEET NO. 01 OF 01
 DATE: 08/2009/01
 DRAWN BY: JYL
 CHECKED BY: JYL
 APPROVED BY: JYL
 SCALE: AS SHOWN
 COPYRIGHT RESERVED



OVERALL WORKING SCHEDULE

| ACTIVITY | DURATION | START | FINISH |
|--|----------|----------|----------|
| OVERALL STAGE 1 (Days 1 to 830) | 830 | 28/01/10 | 06/05/12 |
| DREDGING & RECLAMATIONS PHASE 1 (WCR1) | 146 | 22/05/10 | 19/10/10 |
| DREDGING & LAYING OF SUBMARINE OUTFALL PIPE ON SEA | 410 | 21/09/10 | 02/02/12 |

Stage 1: Overall Working Sequence on Reclamation Area of WCR1 and Associated Area (Days 1 to 830)


| Section of Works | A | Major Work at Area WCR1 | Section of Works | C | Other Miscellaneous Works |
|---------------------------|----|---|------------------|----|--|
| XI | A1 | Construct western and eastern temporary seawall | III | C1 | Construct new taxi and coach bus parking space at Expos Drive East |
| XI | A2 | Dredging and construct new seawall | III | C2 | Modification work on existing seawall and provide new EVA at Expo Drive |
| XI | A3 | Reclamation to level +3.5mPD | III | C3 | Road re-alignment work on existing PTI at Expo Drive |
| IXB | A4 | Construct diaphragm wall and barrette pile of tunnel "Portion 1" | II | C4 | Road improvement work at junction of Harbour Road / Tonnochy Road and Fleming Road / Gloucester Road |
| IXB | A5 | Construct tunnel "Portion 1" structures including excavation and backfilling with ELSW | III | C5 | Demolition of existing above ground structure at Expo Drive |
| IVA, IVB, IVC, V, VI, VII | A6 | Construct all drainage system, pipeworks of intakes and cooling system within Area WCR1 | V | C6 | Demolition of existing staircase of footbridge at Wan Shing Street |
| | | | IXA | C7 | Demolition of existing temporary heliport at ex-PCWA |
| Section of Works | B | Major Work in Associated Area | Section of Works | D | Other Temporary Works |
| IVA, IVB, IVC | B1 | Construct P7, P8 and P9 new pumping stations | XI | D1 | Divert existing 1800 mm diameter drain pipe |
| V | B2 | Construct WSD's pumping station | | | |
| VI | B3 | Construct connection chamber in Wan Chai East Preliminary Treatment Plant | | | |
| IVA, IVB, IVC, V, VI, VII | B4 | Construct all drainage system, pipeworks of intakes and cooling system on public road | | | |
| VI | B5 | Dredging and construct the submarine outfall pipes | | | |
| VIIIA | B6 | Construct new Wan Chai Ferry Pier | | | |
| III | B7 | Construct new permanent heliport at Expo Drive | | | |
| III | B8 | Construct new public toilet and passenger terminal building at Expo Drive | | | |

| REV | DATE | DESCRIPTION |
|-----|------------|---|
| C | 19/05/2010 | WORKING SCHEDULE UPDATED & TEMPORARY SEAWALL LAYOUT REVISED |
| B | 14/04/2010 | SECTION OF WORKS ADDED |
| A | 08/04/2010 | AS MARKED & TITLE BLOCK UPDATED |


| | |
|---------------------------|--|
| CLIENT | |
| ENGINEER'S REPRESENTATIVE | |
| CONTRACTOR | 俊和-中國中鐵聯營 CHUN WO - CRGL JOINT VENTURE |
| PROJECT | CONTRACT NO. HK/2009/02 WAN CHAI DEVELOPMENT PHASE II CENTRAL - WAN CHAI BYPASS AT WAN CHAI EAST |

| | |
|---------------|--|
| DRAWING TITLE | DETAILED WORKS SCHEDULE AND LOCATION PLAN - STAGE 1 |
|---------------|--|


| DESIGN | DRAWN | CHECKED |
|-------------|------------------------|----------------------|
| INITIAL | M.S. SIN | |
| DATE | 07/04/2010 | |
| DRAWING NO. | CWCRJV/HK200902/SK0031 | REV C |
| SCALE | 1:2000 (A3) | © COPYRIGHT RESERVED |



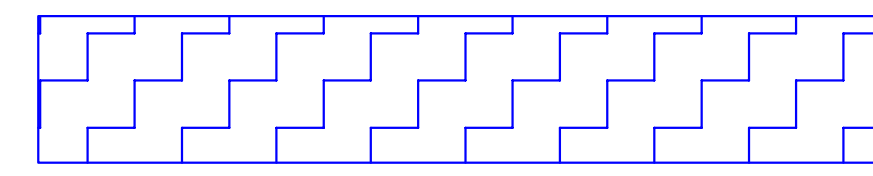
港口
HARBOUR



LEGEND:



WORKS AREA



DREDGING AREA FOR
MITIGATION OF ODOUR(DP3)



SITE BOUNDARY

TCBR1E

TCBR2
AND
TCBR3

銅鑼灣避風塘
CAUSEWAY BAY TYPHOON SHELTER

TCBR4

TCBR1W

貨物裝卸灣
Cargo Handling Basin
TPCWAW

TPCWAE

DP3

中國建築工程(香港)有限公司
CHINA STATE CONSTRUCTION ENGR. (HONG KONG) LTD.

Highways Department
CONTRACT NO. HY/2009/15
CENTRAL-WAN CHAI BYPASS -TUNNEL
(CAUSEWAY BAY TYPHOON
SHELTER SECTION)

TITLE
LOCATION PLAN OF WORKS AREA

DRG. NO.
CWBT/EPD/001B

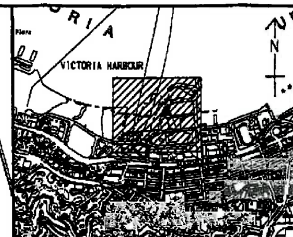
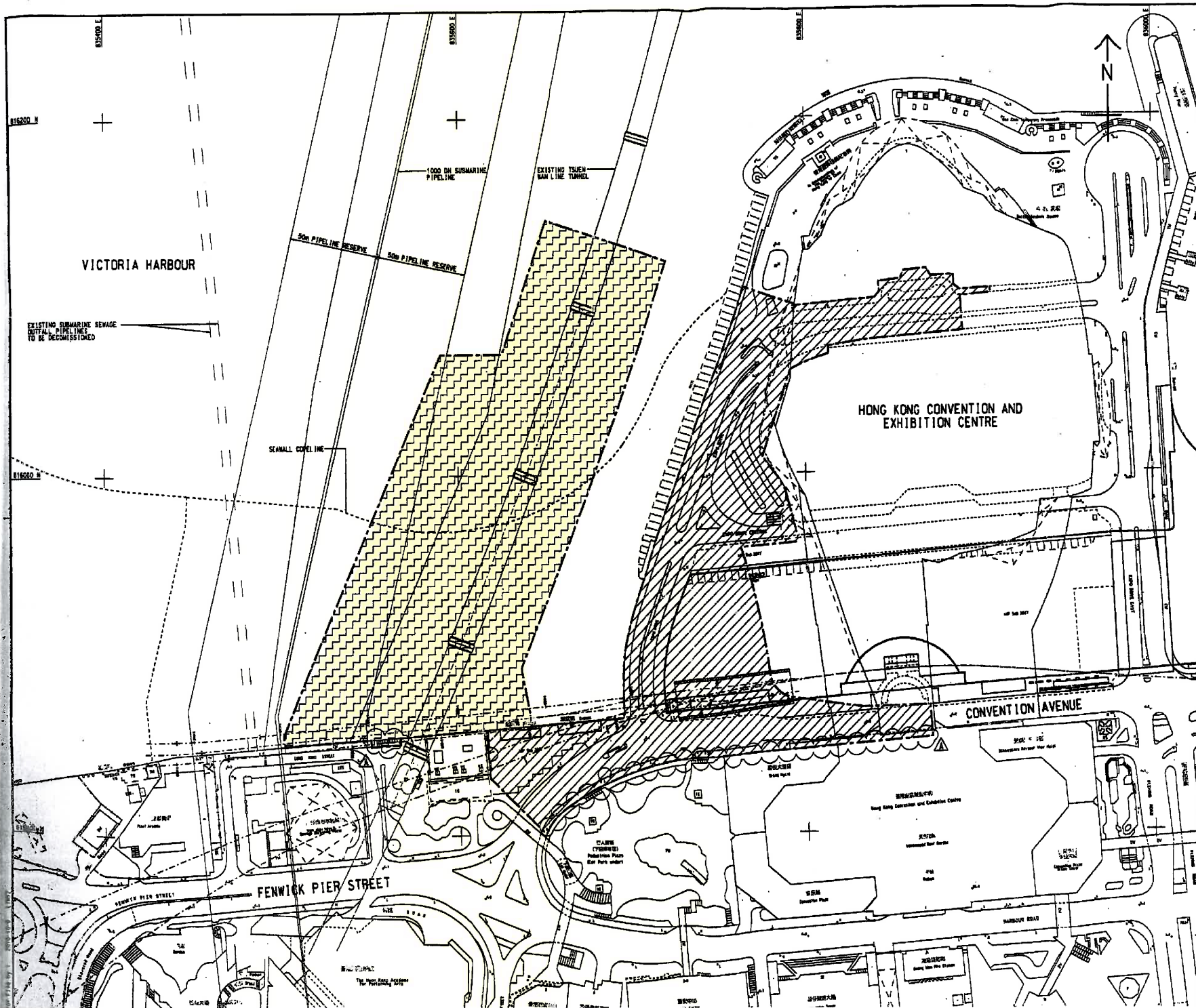
SCALE
1:1000 @ A0

STATUS

DIMENSIONS ARE IN
MILLIMETERS

COPYRIGHT RESERVED

維多利亞公園
Victoria Park



KEY PLAN
SCALE 1 : 20000

NOTES:

1. COORDINATES ARE BASED ON HONG KONG METRIC GRID (1980) UNLESS OTHERWISE NOTED.
2. LEVELS ARE IN METRES RELATIVE TO HONG KONG PRINCIPAL DATUM (1985) UNLESS OTHERWISE NOTED.
3. DIMENSIONS ARE IN MILLIMETERS UNLESS OTHERWISE NOTED.
4. SETTING OUT DIMENSIONS, LEVELS, COORDINATES ARE TO BE CALCULATED BY THE CONTRACTOR. NO INFORMATION SHOULD BE SCALED PHYSICALLY OR ELECTRICALLY FROM THE DRAWINGS OR FILES.
5. SITE BOUNDARY SETTING OUT POINTS SHALL REFER TO DRAWING NO. 60041297/C4/100/1201.

LEGEND:

- SITE BOUNDARY
- ▩ PORTION 1
- ▨ PORTION 2 (DELAY POSSESSION)

| | |
|-----------------------|----------------|
| TENDER ADDENDUM NO. 1 | SHW JYL OCT 10 |
| TENDER DRAWING | SHW JYL SEP 10 |


土木工務發展局
Civil Engineering and Development Department
WAN CHAI DEVELOPMENT PHASE II
 WAN CHAI DEVELOPMENT PHASE II - CENTRAL-WAN CHAI BYPASS OVER MTR TSUEN WAN L. LINE
PORTIONS OF THE SITE (Contract HK/2010/06)

AECOM

| | |
|-----------------------------------|----------------|
| DRAWING NO. 60041297/C4/100/1301A | |
| DESIGNED BY SHW | CHECKED BY TRR |
| DATE 16/2010/06 | SCALE AS SHOWN |
| DRAWN BY AEC | |
| SCALE 1:11000 | |
| COPYRIGHT RESERVED | |



Figure 2.2

Project Organization Chart



Project Organization Chart

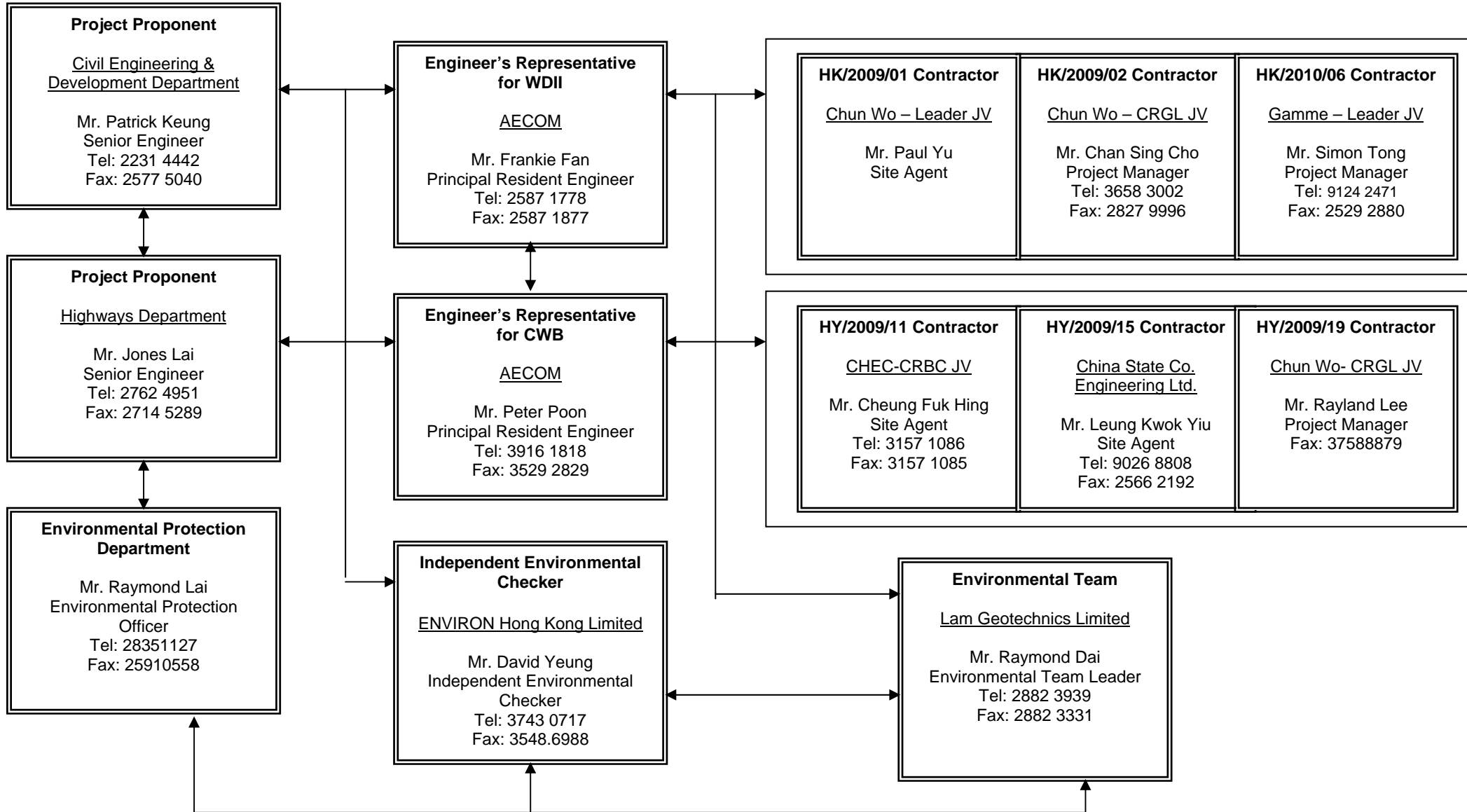
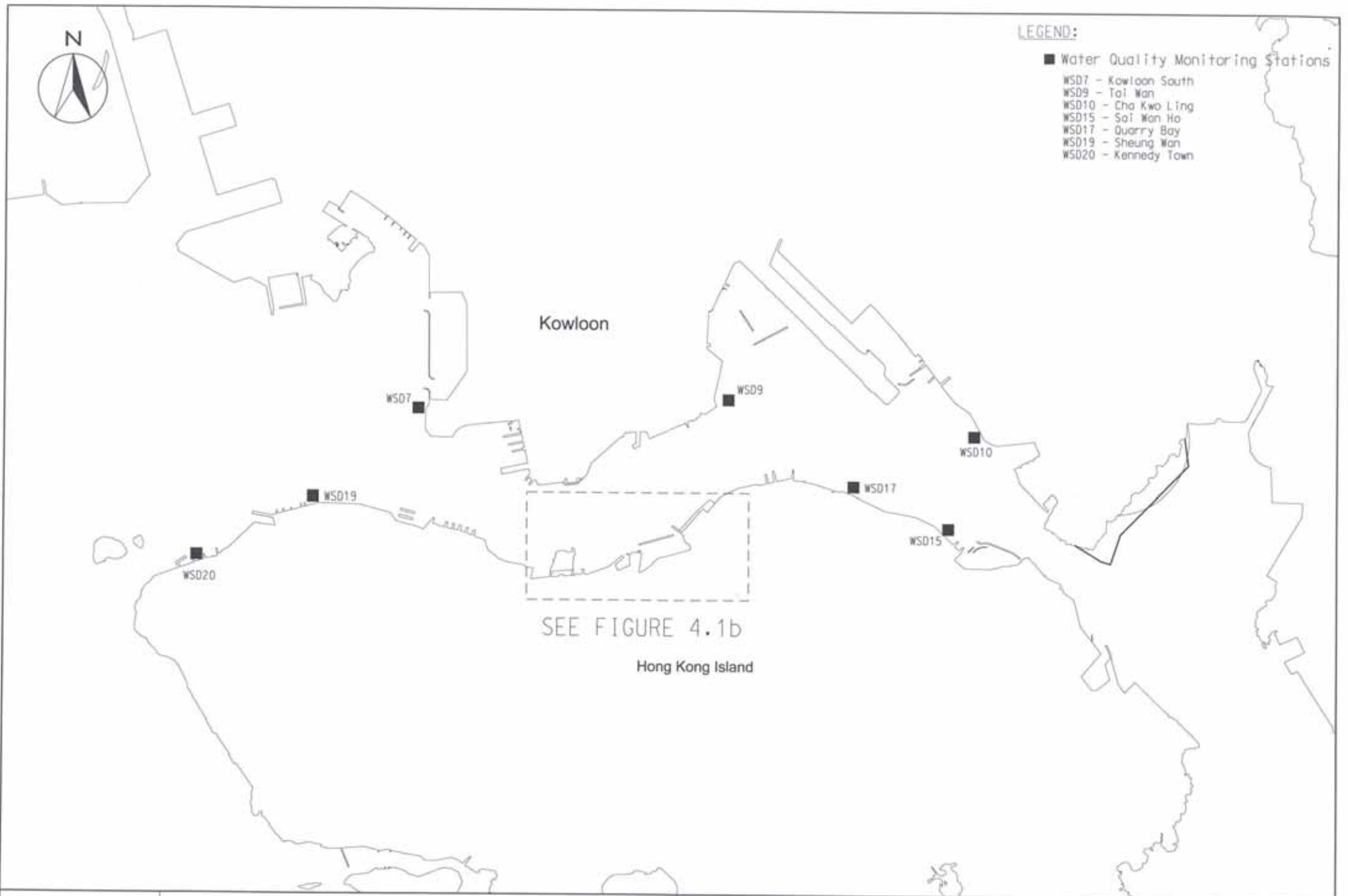




Figure 2.3

Locations of Monitoring Stations

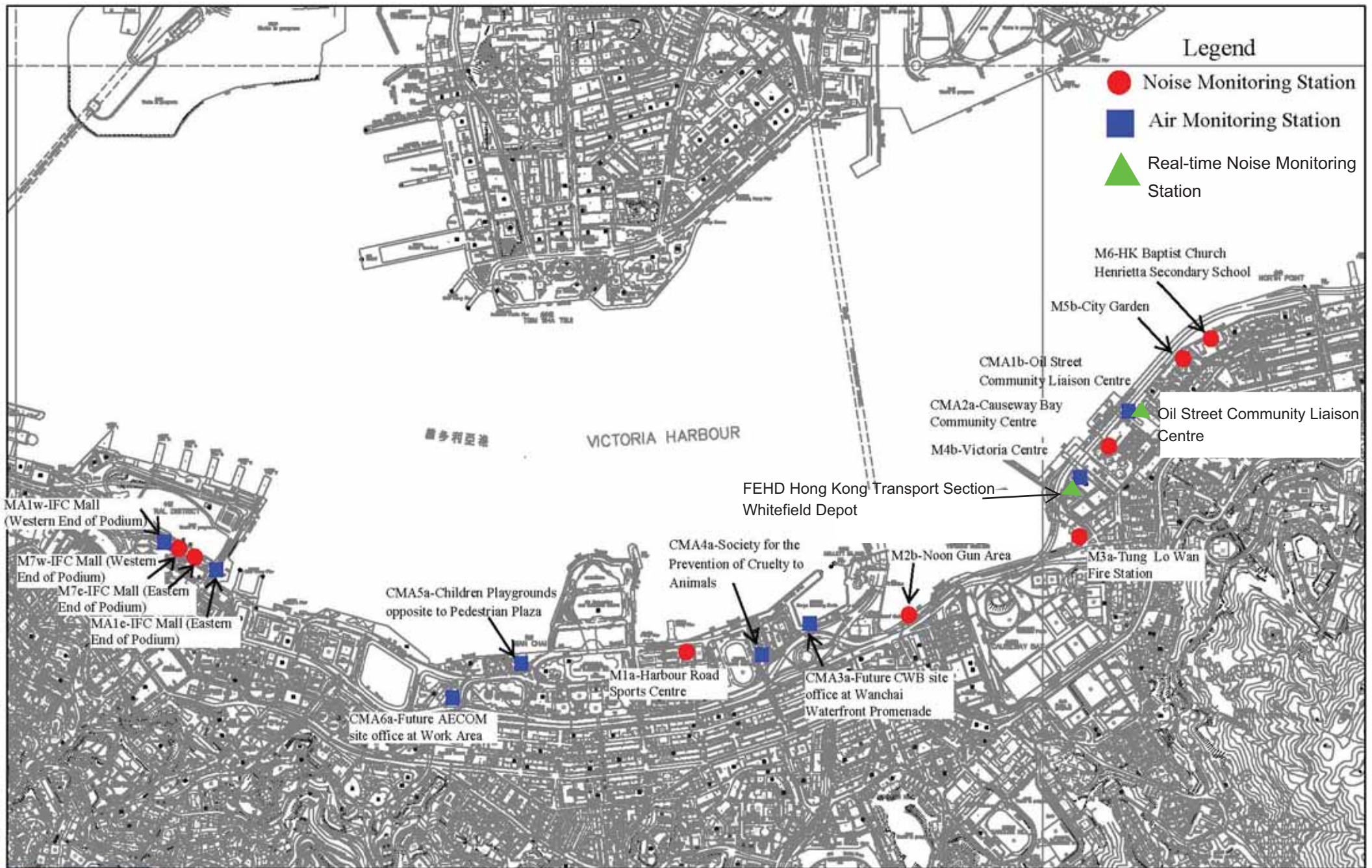


LEGEND:

WATER QUALITY MONITORING STATIONS

- C1 HONG KONG CONVENTION AND EXHIBITION CENTRE EXTENSION
- C2 TELECOM HOUSE/HK ACADEMY FOR PERFORMING/ SHUI ON CENTRE
- C3 HONG KONG CONVENTION AND EXHIBITION CENTRE PHASE I
- C4 WAN CHAI TOWER AND GREAT EAGLE CENTRE
- C5 SUN HUNG KAI CENTRE
- C6 PROPOSED EXHIBITION STATION / WORLD TRADE CENTRE
- C7 WINDSOR HOUSE
- C8 CITY GARDEN
- C9 PROVIDENT CENTRE
- RC1 PROPOSED HKAPA EXTENSION
- RC5 SUN HUNG KAI CENTRE (REPROVISION)
- RC7 WINDSOR HOUSE (TEMPORARY REPROVISION)
- WSD21 WAN CHAI
- RW1 WAN CHAI (REPROVISION)

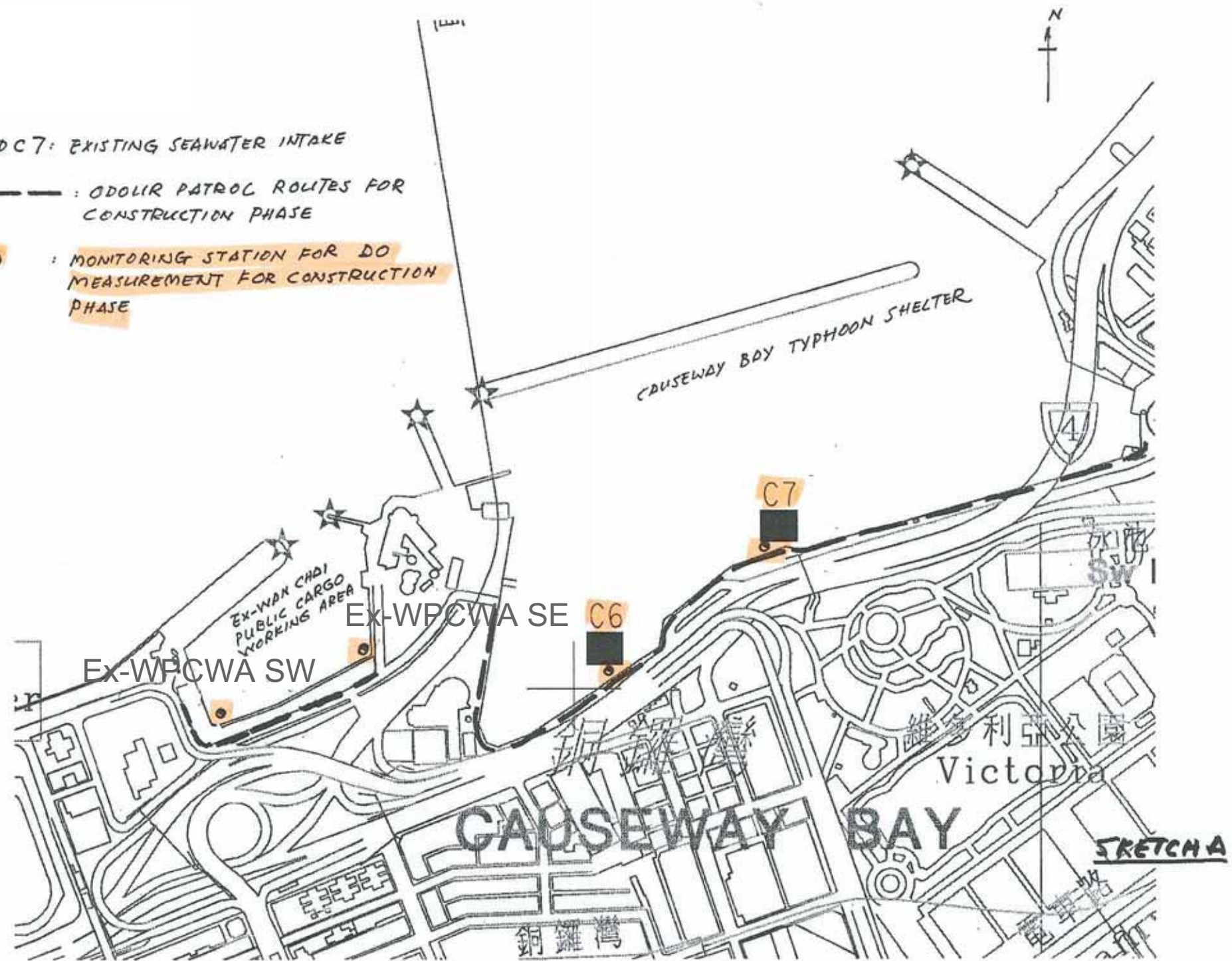





C6 AND C7: EXISTING SEAWATER INTAKE

----- : ODOLIR PATROL ROUTES FOR CONSTRUCTION PHASE

● : MONITORING STATION FOR DO MEASUREMENT FOR CONSTRUCTION PHASE

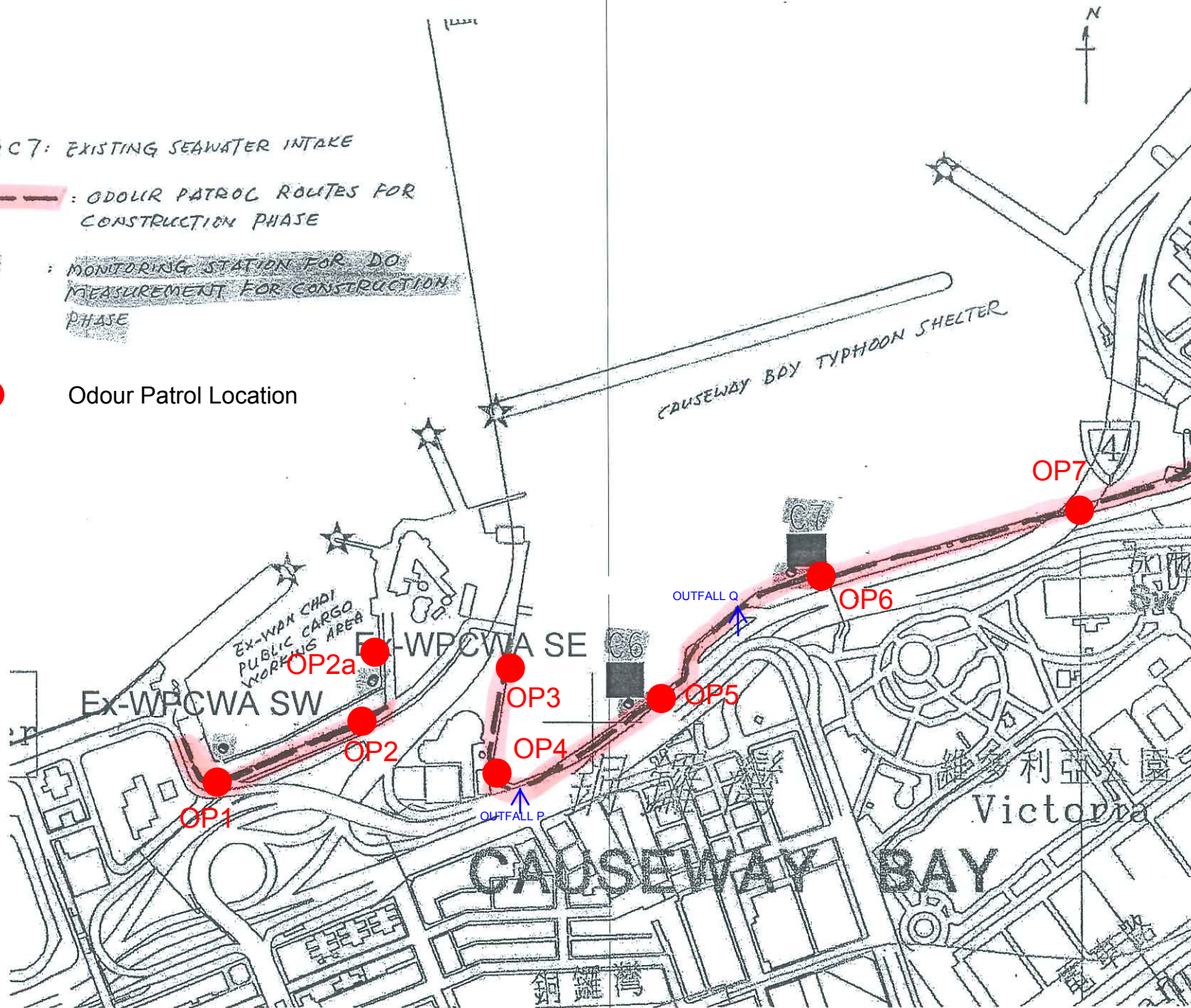


C6 AND C7: EXISTING SEAWATER INTAKE

 : ODOR PATROL ROUTES FOR CONSTRUCTION PHASE

 : MONITORING STATION FOR DO MEASUREMENT FOR CONSTRUCTION PHASE

 Odour Patrol Location



中環填海計劃
第三期邊界
CR III
LIMIT

灣仔發展計劃
第二期區域
WDII REVIEW
STUDY AREA



Embayment Area

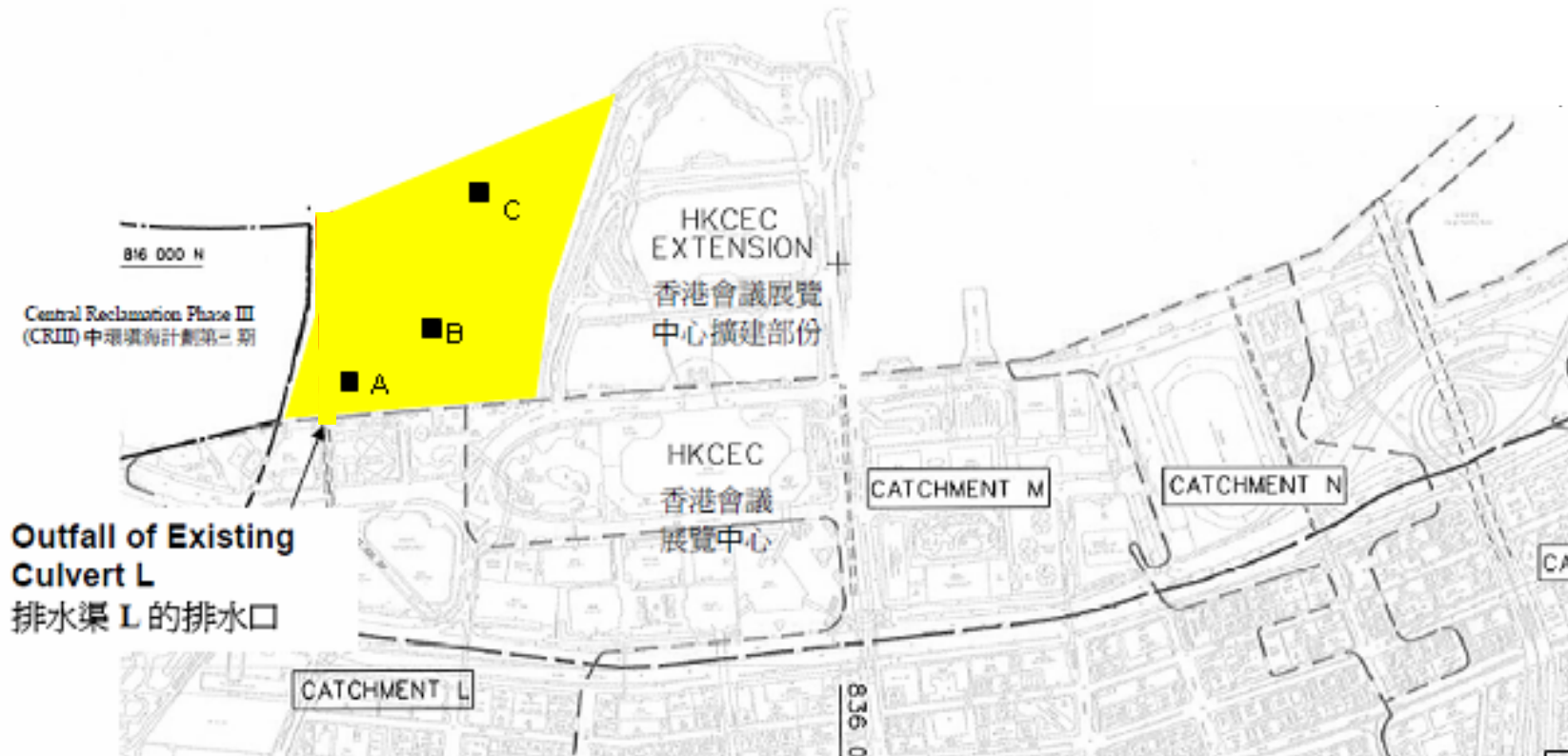


Additional DO Monitoring Station

(A: 835468E, 815857N

B: 835572E, 815961N

C: 835659E, 816271N)



NOT IN SCALE



Location Plan of Additional Dissolved Oxygen Monitoring Stations
for Culvert L Water Discharge Flow



Appendix 3.1

Environmental Mitigation Implementation Schedule

Environmental Mitigation Implementation Schedule

Implementation Schedule for Air Quality Control

| EIA Ref | Environmental Protection Measures / Mitigation Measures | Location / Timing | Implementation Agent | Implementation Stages* | | | | Relevant Legislation and Guidelines |
|------------------------------|---|---------------------------------|----------------------|------------------------|---|---|-----|-------------------------------------|
| | | | | Des | C | O | Dec | |
| Construction Phase | | | | | | | | |
| <i>For the Whole Project</i> | | | | | | | | |
| S3.6.5 | Four times a day watering of the work site with active operations. | Work site / during construction | Contractor | | √ | | | EIAO-TM |
| S3.8.1 | Implementation of dust suppression measures stipulated in Air Pollution Control (Construction Dust) Regulation. The following mitigation measures, good site practices and a comprehensive dust monitoring and audit programme are recommended to minimise cumulative dust impacts. <ul style="list-style-type: none"> Strictly limit the truck speed on site to below 10 km per hour and water spraying to keep the haul roads in wet condition; Watering during excavation and material handling; Provision of vehicle wheel and body washing facilities at the exit points of the site, combined with cleaning of public roads where necessary; and Tarpaulin covering of all dusty vehicle loads transported to, from and between site locations. | Work site / during construction | Contractor | | √ | | | |

Appendix 3.1

| EIA Ref | Environmental Protection Measures / Mitigation Measures | Location / Timing | Implementation Agent | Implementation Stages* | | | | Relevant Legislation and Guidelines |
|------------------------------|--|---|----------------------|------------------------|---|---|-----|-------------------------------------|
| | | | | Des | C | O | Dec | |
| S3.5.6 | For the dredging activities carried out in the vicinity of Police Officers' Club, the dredging operation will be restricted to only 1 small close grab dredger to minimise the odour impact during the dredging activity. The dredging rate should be reduced as much as practicable for the area in close proximity to the Police Officers' Club. The sediments contain highly contaminated mud which may be disposed with the use of geosynthetic containers (details shall refer to Section 6), grab dredger has to be used for filling up the geosynthetic containers on barges. the dredging rate for the removal of the sediments at the south-west corner of the typhoon shelter shall be slowed down or restricted to specific non-popular hours in weekdays when it is necessary during construction. | Corner of CBTS/implementation of harbour-front enhancement | CEDD ¹ | | √ | | | EIAO-TM |
| S3.8.8 | Carry out dredging at the corner of CBTS to remove the sediment and clean the slime attached on the CBTS shoreline seawall | Corner of CBTS & CBTS shoreline seawall/implementation of harbour-front enhancement | CEDD ² | | √ | | | EIAO-TM |
| Operation Phase | | | | | | | | |
| <i>For the Whole Project</i> | | | | | | | | |

¹ CEDD will identify an implementation agent.² CEDD will identify an implementation agent.

Appendix 3.1

| EIA Ref | Environmental Protection Measures / Mitigation Measures | Location / Timing | Implementation Agent | Implementation Stages* | | | | Relevant Legislation and Guidelines |
|--|--|--|----------------------|------------------------|---|---|-----|-------------------------------------|
| | | | | Des | C | O | Dec | |
| S3.10.2 | Monthly (from July to September) monitoring of odour impacts, for a period of 5 years, is proposed during the operational phase of the Project to ascertain the effectiveness of the Enhancement Package over time, and to monitor any on-going odour impacts at the ASRs. | Planned ASRs (CBTS Breakwater)/First 5-year period of operation phase | CEDD ¹ | | | √ | | EIAO-TM |
| For DPI – CWB (Within the Project Boundary) | | | | | | | | |
| S3.6.53 – S3.6.54 | The design parameters of the East and Central Ventilation Buildings as set in Tables 3.10 and 3.11 | East and Central Ventilation Buildings / During operation of the Trunk Road | HyD | | | √ | | |
| S3.10.2 | Air quality monitoring for the operation performance of the East Ventilation Building and associated East Vent Shaft will be conducted. | East Vent Shaft / During operation of the East Ventilation Building and associated East Vent Shaft | HyD | | | √ | | EIAO-TM |

- Des - Design, C - Construction, O – Operation, and Dec – Decommissioning

Table A13.2 Implementation Schedule for Noise Control

| EIA Ref | Environmental Protection Measures / Mitigation Measures | Location / Timing | Implementation Agent | Implementation Stages* | | | | Relevant Legislation and Guidelines |
|------------------------------|---|-------------------|----------------------|------------------------|---|---|-----|-------------------------------------|
| | | | | Des | C | O | Dec | |
| Construction Phase | | | | | | | | |
| For the Whole Project | | | | | | | | |

| EIA Ref | Environmental Protection Measures / Mitigation Measures | Location / Timing | Implementation Agent | Implementation Stages* | | | | Relevant Legislation and Guidelines |
|--|---|----------------------------------|----------------------|------------------------|---|---|-----|-------------------------------------|
| | | | | Des | C | O | Dec | |
| S4.9.4 | <p>Good Site Practice:</p> <ul style="list-style-type: none"> Only well-maintained plant shall be operated on-site and plant shall be serviced regularly during the construction program. Silencers or mufflers on construction equipment shall be utilized and shall be properly maintained during the construction program. Mobile plant, if any, shall be sited as far away from NSRs as possible. Machines and plant (such as trucks) that may be in intermittent use shall be shut down between works periods or shall be throttled down to a minimum. Plant known to emit noise strongly in one direction shall, wherever possible, be orientated so that the noise is directed away from the nearby NSRs. Material stockpiles and other structures shall be effectively utilized, wherever practicable, in screening noise from on-site construction activities. | Work Sites / During Construction | Contractor | | √ | | | EIAO-TM, NCO |
| <i>For DP1 – CWB (Within the Project Boundary)</i> | | | | | | | | |

Appendix 3.1

| EIA Ref | Environmental Protection Measures / Mitigation Measures | Location / Timing | Implementation Agent | Implementation Stages* | | | | Relevant Legislation and Guidelines |
|---|--|----------------------------------|----------------------|------------------------|---|---|-----|-------------------------------------|
| | | | | Des | C | O | Dec | |
| S4.8.3 – S4.8.5 | <p>Use of quiet powered mechanical equipment, movable noise barrier and temporary noise barrier for the following tasks:</p> <ul style="list-style-type: none"> Slip road 8 tunnel Construction of diaphragm wall and substructures of the tunnel approach ramp Excavation Construction of slabs Backfill Demolition and construction of substructures for the IEC Demolition works of existing piers and crossheads of the marine section of the existing IEC <p>Use of PME grouping for the following tasks:</p> <ul style="list-style-type: none"> At-grade road construction Substructure for IECL connection | Work Sites / During Construction | Contractor | | √ | | | EIAO-TM, NCO |
| <i>For DP2 – WDII Major Roads (Road P2)</i> | | | | | | | | |
| S4.8.3 – S4.8.4 | <p>Use of quiet powered mechanical equipment, movable noise barrier and temporary noise barrier for the following tasks:</p> <ul style="list-style-type: none"> Temporary road diversion Resurfacing At-grade roadwork | Work Sites / During Construction | Contractor | | √ | | | EIAO-TM, NCO |
| <i>For DP3 – Reclamation Works</i> | | | | | | | | |
| S4.8.3 – S4.8.4 | <p>Use of quiet powered mechanical equipment for the following task:</p> <ul style="list-style-type: none"> Filling behind seawall Seawall construction | Work Sites / During Construction | Contractor | | √ | | | EIAO-TM, NCO |

Appendix 3.1

| EIA Ref | Environmental Protection Measures / Mitigation Measures | Location / Timing | Implementation Agent | Implementation Stages* | | | | Relevant Legislation and Guidelines |
|---|--|----------------------------------|----------------------|------------------------|---|---|-----|-------------------------------------|
| | | | | Des | C | O | Dec | |
| For DP5 – Wan Chai East Sewage Outfall | | | | | | | | |
| S4.8.3 – S4.8.4 | Use of quiet powered mechanical equipment for the following tasks: <ul style="list-style-type: none"> Submarine pipelines (marine section) Use of quiet powered mechanical equipment and movable noise barrier for the following tasks: <ul style="list-style-type: none"> Installation of a new pipeline (land section) | Work Sites / During Construction | Contractor | | √ | | | EIAO-TM, NCO |
| For DP6 – Cross-Harbour Water Mains from Wan Chai to Tsim Sha Tsui | | | | | | | | |
| S4.8.3 – S4.8.4 | Use of quiet powered mechanical equipment for the following tasks: <ul style="list-style-type: none"> Submarine pipelines (marine section) | Work Sites / During Construction | Contractor | | √ | | | EIAO-TM, NCO |

Appendix 3.1

| EIA Ref | Environmental Protection Measures / Mitigation Measures | Location / Timing | Implementation Agent | Implementation Stages* | | | | Relevant Legislation and Guidelines |
|--|---|-------------------|----------------------|------------------------|---|---|-----|-------------------------------------|
| | | | | Des | C | O | Dec | |
| Operation Phase | | | | | | | | |
| For DP1 – CWB (Within the Project Boundary) | | | | | | | | |

Appendix 3.1

| EIA Ref | Environmental Protection Measures / Mitigation Measures | Location / Timing | Implementation Agent | Implementation Stages* | | | | Relevant Legislation and Guidelines |
|-------------------|---|--|----------------------|------------------------|---|----------------|-----|-------------------------------------|
| | | | | Des | C | O | Dec | |
| S4.8.14 – S4.8.18 | <ul style="list-style-type: none"> For Existing NSRs about 235m length of noise semi-enclosure with transparent panel covering the westbound slip road from the IEC about 230m length of noise semi-enclosure with transparent panel covering the main carriageways (eastbound and westbound) of the CWB and IEC about 135m length of 5.5m high cantilevered noise barrier with 3m cantilever inclined at 45° with transparent panel on the eastbound slip road to the IEC about 95m length of 5.5m high cantilevered noise barrier with 1m cantilever inclined at 45° with transparent panel on the eastbound slip road to the IEC about 350m length of 3.5m high vertical noise barrier with transparent panel on the eastbound slip road to the IEC low noise road surfacing for the trunk road (except tunnel section and beneath the landscaped deck at the eastern portal area) with speed limit of 70 km/hour For Future/Planned NSRs | Near North Point / Before commencement of operation of road project In between the Electric Centre (next to City Garden) and CDA(1) site / Before occupation of Planned NSRs in CDA and CDA(1) sites. | HyD | √ | √ | √ | | EIAO-TM |
| | | | | | √ | √ [#] | | |

Appendix 3.1

| EIA Ref | Environmental Protection Measures / Mitigation Measures | Location / Timing | Implementation Agent | Implementation Stages* | | | | Relevant Legislation and Guidelines |
|---------|--|--|---|------------------------|---|---|-----|-------------------------------------|
| | | | | Des | C | O | Dec | |
| | <ul style="list-style-type: none"> The openable windows of the temple, if any, should be orientated so as to avoid direct line of sight to the existing Victoria Park Road as far as practicable. | Near Causeway Bay Fire Station / During detailed design of the re-provisioned Tin Hau Temple | Project Proponent for the re-provisioned Tin Hau Temple | √ | | | | |

* Des - Design, C - Construction, O – Operation, and Dec - Decommissioning

[#] Only the steel frame for this section of noise semi-enclosure would be erected in advance during the construction of the westbound slip road.

Appendix 3.1

Table A13.3 Implementation Schedule for Water Quality Control

| EIA Ref | Environmental Protection Measures / Mitigation Measures | Location / Timing | Implementation Agent | Implementation Stages* | | | | Relevant Legislation and Guidelines |
|---|--|--|----------------------|------------------------|---|---|-----|-------------------------------------|
| | | | | Des | C | O | Dec | |
| Construction Phase | | | | | | | | |
| <i>For DP3 – Reclamation Works, DP5 (Wan Chai East Sewage Outfall), DP6 (Cross-Harbour Water Mains from Wan Chai to Tsim Sha Tsui), DP1 – CWB (within the Project Boundary)</i> | | | | | | | | |
| S5.8 | A phased reclamation approach is planned for the WDII. Containment of fill within each of the reclamation phases by seawalls is proposed, with the seawall constructed first (above high water mark) with filling carried out behind the completed seawalls. Any gaps that may need to be provided for marine access will be shielded by silt curtains to control sediment plume dispersion away from the site. Filling for seawall construction should be carried out behind the silt curtain | Work site / During the construction period | Contractor | | √ | | | EIAO-TM, WPCO |
| S5.8 | Dredging shall be carried out by closed grab dredger for the following works: <ul style="list-style-type: none"> Seawall construction in all the reclamation areas; Construction of the CWB Tunnel Construction of the proposed WSD water mains; and Construction of the proposed Wan Chai East sewage outfall pipelines. | Work site / During the construction period | Contractor | | √ | | | EIAO-TM, WPCO |
| S5.8, Figure 5.3 | Dredging for the Wan Chai East sewage outfall pipelines shall not be carried out concurrently with the following activities: <ul style="list-style-type: none"> Dredging along the proposed cross-harbour water mains; Dredging along the seawall in the Wan Chai Reclamation (WCR) zone (area between HKCEC Extension and PCWA). | Work site / During the construction period | Contractor | | √ | | | EIAO-TM, WPCO |

Appendix 3.1

| EIA Ref | Environmental Protection Measures / Mitigation Measures | Location / Timing | Implementation Agent | Implementation Stages* | | | | Relevant Legislation and Guidelines | | | | | | | | | | | | | | | | | | | | | | | | |
|--|---|--|---|------------------------|---|------------------------|--|---|--|--|--|----------------------------------|-------|-----|--------|--------------|-------|----|--------|----------------|-------|-----|--------|-----------|-------|-----|--------|--|--|--|--|--|
| | | | | Des | C | O | Dec | | | | | | | | | | | | | | | | | | | | | | | | | |
| S5.8 | The water body behind the temporary reclamations within the Causeway Bay typhoon shelter shall not be fully enclosed. | Work site / During the construction period | Contractor | | √ | | | EIAO-TM, WPCO | | | | | | | | | | | | | | | | | | | | | | | | |
| S5.8 | As a mitigation measure, to avoid the accumulation of water borne pollutants within the temporary embayment between CRIII and HKCEC1, an impermeable barrier, suspended from a floating boom on the water surface and extending down to the seabed, will be erected by the contractor before the HKCEC1 commences. The barrier will channel the stormwater discharge flows from Culvert L to the outside of the embayment. The contractor will maintain this barrier until the reclamation works in HKCEC2W are carried out and the new Culvert L extension is constructed. | Work site / During the construction period | Contractor | | √ | | | EIAO-TM, WPCO | | | | | | | | | | | | | | | | | | | | | | | | |
| S5.8, Figure 5.3 | The total dredging rates in each of the marine works zones shall not be more than the maximum production rates stated in the table below. These are the production rates without considering the effect of silt curtain. | Work site / During the construction period | Contractor | | √ | | | EIAO-TM, WPCO | | | | | | | | | | | | | | | | | | | | | | | | |
| <table border="1" style="width: 100%; border-collapse: collapse;"> <thead> <tr> <th rowspan="2">Reclamation Area</th> <th colspan="2">Maximum Dredging Rate</th> <th rowspan="2">Maximum Dredging Rate (m³ per week)</th> </tr> <tr> <th>m³ per day</th> <th>m³ per hour (for 16 hrs per day)</th> </tr> </thead> <tbody> <tr> <td colspan="4">Dredging along seawall or breakwater</td> </tr> <tr> <td>North Point Shoreline Zone (NPR)</td> <td>6,000</td> <td>375</td> <td>42,000</td> </tr> <tr> <td>Causeway Bay</td> <td>1,500</td> <td>94</td> <td>10,500</td> </tr> <tr> <td>Shoreline Zone</td> <td>6,000</td> <td>375</td> <td>42,000</td> </tr> <tr> <td>PCWA Zone</td> <td>5,000</td> <td>313</td> <td>35,000</td> </tr> </tbody> </table> | | Reclamation Area | Maximum Dredging Rate | | Maximum Dredging Rate (m ³ per week) | m ³ per day | m ³ per hour (for 16 hrs per day) | Dredging along seawall or breakwater | | | | North Point Shoreline Zone (NPR) | 6,000 | 375 | 42,000 | Causeway Bay | 1,500 | 94 | 10,500 | Shoreline Zone | 6,000 | 375 | 42,000 | PCWA Zone | 5,000 | 313 | 35,000 | | | | | |
| Reclamation Area | Maximum Dredging Rate | | Maximum Dredging Rate (m ³ per week) | | | | | | | | | | | | | | | | | | | | | | | | | | | | | |
| | m ³ per day | m ³ per hour (for 16 hrs per day) | | | | | | | | | | | | | | | | | | | | | | | | | | | | | | |
| Dredging along seawall or breakwater | | | | | | | | | | | | | | | | | | | | | | | | | | | | | | | | |
| North Point Shoreline Zone (NPR) | 6,000 | 375 | 42,000 | | | | | | | | | | | | | | | | | | | | | | | | | | | | | |
| Causeway Bay | 1,500 | 94 | 10,500 | | | | | | | | | | | | | | | | | | | | | | | | | | | | | |
| Shoreline Zone | 6,000 | 375 | 42,000 | | | | | | | | | | | | | | | | | | | | | | | | | | | | | |
| PCWA Zone | 5,000 | 313 | 35,000 | | | | | | | | | | | | | | | | | | | | | | | | | | | | | |

Appendix 3.1

| EIA Ref | Environmental Protection Measures / Mitigation Measures | | | | Location / Timing | Implementation Agent | Implementation Stages* | | | | Relevant Legislation and Guidelines | | | | | | | | | | | | | | | | | | | | | | |
|---|---|--|--------------------------|---|---|--|------------------------|----|--------|-------------------|-------------------------------------|-----|--------|---------------|-------|----|--------|---------------------------|-------|----|--------|---|-------|----|--------|--|--|--|--|--|--|--|--|
| | | | | | | | Des | C | O | Dec | | | | | | | | | | | | | | | | | | | | | | | |
| | <table border="1"> <tr> <td>Wan Chai Shoreline Zone (WCR)</td> <td>6,000</td> <td>375</td> <td>42,000</td> </tr> <tr> <td>HKCEC Shoreline Zone (HKCEC)</td> <td>1,500</td> <td>94</td> <td>10,500</td> </tr> <tr> <td>HKCEC Stage 1 & 3</td> <td>6,000</td> <td>375</td> <td>42,000</td> </tr> <tr> <td>HKCEC Stage 2</td> <td>1,500</td> <td>94</td> <td>10,500</td> </tr> <tr> <td>Cross Harbour Water Mains</td> <td>1,500</td> <td>94</td> <td>10,500</td> </tr> <tr> <td>Wan Chai East Submarine Sewage Pipeline</td> <td>1,500</td> <td>94</td> <td>10,500</td> </tr> </table> <p>Note: 1,500 m³ per day shall be applied for construction of the western seawall of WCR1.</p> | Wan Chai Shoreline Zone (WCR) | 6,000 | 375 | 42,000 | HKCEC Shoreline Zone (HKCEC) | 1,500 | 94 | 10,500 | HKCEC Stage 1 & 3 | 6,000 | 375 | 42,000 | HKCEC Stage 2 | 1,500 | 94 | 10,500 | Cross Harbour Water Mains | 1,500 | 94 | 10,500 | Wan Chai East Submarine Sewage Pipeline | 1,500 | 94 | 10,500 | | | | | | | | |
| Wan Chai Shoreline Zone (WCR) | 6,000 | 375 | 42,000 | | | | | | | | | | | | | | | | | | | | | | | | | | | | | | |
| HKCEC Shoreline Zone (HKCEC) | 1,500 | 94 | 10,500 | | | | | | | | | | | | | | | | | | | | | | | | | | | | | | |
| HKCEC Stage 1 & 3 | 6,000 | 375 | 42,000 | | | | | | | | | | | | | | | | | | | | | | | | | | | | | | |
| HKCEC Stage 2 | 1,500 | 94 | 10,500 | | | | | | | | | | | | | | | | | | | | | | | | | | | | | | |
| Cross Harbour Water Mains | 1,500 | 94 | 10,500 | | | | | | | | | | | | | | | | | | | | | | | | | | | | | | |
| Wan Chai East Submarine Sewage Pipeline | 1,500 | 94 | 10,500 | | | | | | | | | | | | | | | | | | | | | | | | | | | | | | |
| S5.8, Figure 5.3 | Dredging along the seawall at WCR1 shall be undertaken initially at 1,500m ³ per day for construction of the western seawall (which is in close proximity of the WSD intake), followed by partial seawall construction at the western seawall (above high water mark) to protect the adjacent intakes as much as possible from further dredging activities. | Work site / During the construction period | Contractor | | √ | | | | | EIAO-TM, WPCO | | | | | | | | | | | | | | | | | | | | | | | |
| S5.8, Figure 5.3 | For dredging within the Causeway Bay typhoon shelter, seawall shall be partially constructed to protect the nearby seawater intakes from further dredging activities. For example, at TCBR1W, the southern and eastern seawalls shall be constructed first (above high water mark) so that the seawater intakes at the inner water would be protected from the impacts from the remaining dredging activities along the northern boundary. | Work site / During the construction period | Contractor | | √ | | | | | EIAO-TM, WPCO | | | | | | | | | | | | | | | | | | | | | | | |
| S5.8, Figure 5.3 | Silt curtains shall be deployed around the closed grab dredgers during seawall dredging and seawall trench filling in the areas of HKCEC, WCR, TCBR and NP. | Work site / During the construction period | Contractor | | √ | | | | | EIAO-TM, WPCO | | | | | | | | | | | | | | | | | | | | | | | |
| S5.8, Figure 5.3 | <p>Silt screens shall be applied to seawater intakes at interim construction stages as stated below:</p> <table border="1"> <thead> <tr> <th>Interim Construction Stage</th> <th>Location of Applications</th> </tr> </thead> <tbody> <tr> <td>Scenario 2A in early 2009 with concurrent dredging activities at HKCEC, WCR, TPCWA,</td> <td>WSD saltwater intakes at Sai Wan Ho, Quarry Bay, Sheung Wan, Wan Chai, Kowloon South Cooling water intakes for Hong Kong Convention and Exhibition Centre Extension, Hong Kong</td> </tr> </tbody> </table> | Interim Construction Stage | Location of Applications | Scenario 2A in early 2009 with concurrent dredging activities at HKCEC, WCR, TPCWA, | WSD saltwater intakes at Sai Wan Ho, Quarry Bay, Sheung Wan, Wan Chai, Kowloon South Cooling water intakes for Hong Kong Convention and Exhibition Centre Extension, Hong Kong | Work site / During the construction period | Contractor | | √ | | | | | EIAO-TM, WPCO | | | | | | | | | | | | | | | | | | | |
| Interim Construction Stage | Location of Applications | | | | | | | | | | | | | | | | | | | | | | | | | | | | | | | | |
| Scenario 2A in early 2009 with concurrent dredging activities at HKCEC, WCR, TPCWA, | WSD saltwater intakes at Sai Wan Ho, Quarry Bay, Sheung Wan, Wan Chai, Kowloon South Cooling water intakes for Hong Kong Convention and Exhibition Centre Extension, Hong Kong | | | | | | | | | | | | | | | | | | | | | | | | | | | | | | | | |

Appendix 3.1

| EIA Ref | Environmental Protection Measures / Mitigation Measures | | Location / Timing | Implementation Agent | Implementation Stages* | | | | Relevant Legislation and Guidelines |
|---------|---|--|--|----------------------|------------------------|---|---|-----|-------------------------------------|
| | | | | | Des | C | O | Dec | |
| | TBW, NP and Water Mains Zone | Convention and Exhibition Centre Phase I, Telecom House / HK Academy for Performing Arts / Shun On Centre, Wan Chai Tower / Revenue Tower / Immigration Tower and Sun Hung Kai Centre | | | | | | | |
| | Scenario 2B in late 2009/2010 with concurrent dredging activities at Sewage Pipelines Zone and TCBR. | WSD saltwater intakes at Sheung Wan, Wan Chai Cooling water intakes for Queensway Government Offices, Excelsior Hotel, World Trade Centre and Windsor House. | | | | | | | |
| | Scenario 2C in 2011 with concurrent dredging activities at HKCEC and TCBR. | WSD saltwater intakes at Sheung Wan and Re-provisioned WSD Wan Chai saltwater intake. Cooling water intakes for MTR South, Excelsior Hotel & World Trade Centre and re-provisioned Windsor House. | | | | | | | |
| S5.8 | <p>Other mitigation measures include:</p> <ul style="list-style-type: none"> mechanical grabs, if used, shall be designed and maintained to avoid spillage and sealed tightly while being lifted. For dredging of any contaminated mud, closed watertight grabs must be used; all vessels shall be sized so that adequate clearance is maintained between vessels and the seabed in all tide conditions, to ensure that undue turbidity is not generated by turbulence from vessel movement or propeller wash; all hopper barges and dredgers shall be fitted with tight fitting seals to their bottom openings to prevent leakage of material; construction activities shall not cause foam, oil, grease, scum, litter or other objectionable matter to be present on the water within the site or dumping grounds; loading of barges and hoppers shall be controlled to prevent splashing of dredged material into the surrounding water. Barges or hoppers shall not be filled to a level that will cause the overflow of materials or polluted water during loading or transportation; and | | Work site / During the construction period | Contractor | | √ | | | ProPECC PN 1/94; WPCO (TM-DSS) |

Appendix 3.1

| EIA Ref | Environmental Protection Measures / Mitigation Measures | Location / Timing | Implementation Agent | Implementation Stages* | | | | Relevant Legislation and Guidelines |
|---------|--|--|----------------------|------------------------|---|---|-----|-------------------------------------|
| | | | | Des | C | O | Dec | |
| | <ul style="list-style-type: none"> before commencement of the reclamation works, the holder of Environmental Permit has to submit plans showing the phased construction of the reclamation, design and operation of the silt curtain. | | | | | | | |
| S5.8 | <p>Silt screens are recommended to be deployed at the seawater intakes during the reclamation works period. Installation of silt screens at the seawater intake points may cause a potential for accumulation and trapping of pollutants, floating debris and refuse behind the silt screens and may lead to potential water quality deterioration at the seawater intake points. Major sources of pollutants and floating refuse include the runoff and storm water discharges from the nearby coastal areas. As a mitigation measure to avoid the pollutant and refuse entrapment problems and to ensure that the impact monitoring results are representative, regular maintenance of the silt screens and refuse collection shall be performed at the monitoring stations at regular intervals on a daily basis. The Contractor shall be responsible for keeping the water behind the silt screen free from floating rubbish and debris during the impact monitoring period.</p> | Work site / During the construction period | Contractor | | √ | | | EIAO-TM, WPCO |

Appendix 3.1

| EIA Ref | Environmental Protection Measures / Mitigation Measures | Location / Timing | Implementation Agent | Implementation Stages* | | | | Relevant Legislation and Guidelines |
|---------|---|---|----------------------|------------------------|---|---|-----|-------------------------------------|
| | | | | Des | C | O | Dec | |
| S5.8 | <p>Dredging of contaminated mud is recommended as a mitigation measures for control of operational odour impact from the Causeway Bay typhoon shelter. In recognition of the potential impacts caused by dredging activities close to the seawater intakes, only 1 small close grab dredger shall be operated within the typhoon shelter (for the dredging to mitigate odour impact) at any time to minimize the potential impact. Double silt curtains shall be deployed to fully enclose the closed grab dredger during the dredging operation. In addition, an impermeable barrier, suspended from a floating boom on the water surface and extended down to the seabed, shall be erected to isolate the adjacent intakes as much as possible from dredging activities. For example, if dredging is to be carried out at the southwest corner of the typhoon shelter, physical barriers shall be erected to west of the cooling water intake for Excelsior Hotel so that the intake would be shielded from most of the SS generated from the dredging operation to the west of the intake. For area in close proximity of the cooling water intake point, the dredging rate shall be reduced as much as practicable. Site audit and water quality monitoring shall be carried out at the seawater intakes during the dredging operations. Daily monitoring of SS at the cooling water intake shall be carried out, and 24 hour monitoring of turbidity at the intakes shall be implemented during the dredging activities. If the monitoring results indicate that the dredging operation has caused significant changes in water quality conditions at the seawater intakes, appropriate actions shall be taken to stop the dredging and mitigation measures such as slowing down the dredging rate shall be implemented.</p> | Causeway Bay typhoon shelter/Implementation of harbour-front enhancement. | CEDD ³ | | √ | | | WPCO |

Appendix 3.1

| EIA Ref | Environmental Protection Measures / Mitigation Measures | Location / Timing | Implementation Agent | Implementation Stages* | | | | Relevant Legislation and Guidelines | |
|------------------------------|--|--|----------------------|------------------------|---|---|-----|-------------------------------------|--------------------------------|
| | | | | Des | C | O | Dec | | |
| For the Whole Project | | | | | | | | | |
| S5.8 | <ul style="list-style-type: none"> Construction Runoff and Drainage use of sediment traps, wheel washing facilities for vehicles leaving the site, and adequate maintenance of drainage systems to prevent flooding and overflow; Permanent drainage channels shall incorporate sediment basins or traps and baffles to enhance deposition rates. The design of efficient silt removal facilities shall be based on the guidelines in Appendix A1 of ProPECC PN 1/94; a sediment tank constructed from pre-formed individual cells of approximately 6 - 8 m3 capacity can be used for settling ground water prior to disposal; oil interceptors shall be provided in the drainage system for the tunnels and regularly cleaned to prevent the release of oils and grease into the storm water drainage system after accidental spillages. The interceptor shall have a bypass to prevent flushing during periods of heavy rain; precautions and actions to be taken when a rainstorm is imminent or forecast, and during or after rainstorms. Particular attention shall be paid to the control of any silty surface runoff during storm events; on-site drainage system shall be installed prior to the commencement of other construction activities. Sediment traps shall be installed in order to minimise the sediment loading of the effluent prior to discharge; All temporary and permanent drainage pipes and culverts provided to facilitate runoff discharge shall be adequately designed for the controlled release of storm flows. All sediment control measures shall be regularly inspected and maintained to ensure proper and efficient operation at all times and particularly following rain storms. The temporarily diverted drainage shall be reinstated to its original condition when the construction work is finished or the temporary diversion is no longer | <ul style="list-style-type: none"> Work site / During the construction period | Contractor | | √ | | | | ProPECC PN 1/94; WPCO (TM-DSS) |

³ CEDD will identify an implementation agent.

| EIA Ref | Environmental Protection Measures / Mitigation Measures | Location / Timing | Implementation Agent | Implementation Stages* | | | | Relevant Legislation and Guidelines |
|---------|--|--|----------------------|------------------------|---|---|-----|-------------------------------------|
| | | | | Des | C | O | Dec | |
| | <p>required.</p> <ul style="list-style-type: none"> All fuel tanks and store areas shall be provided with locks and be sited on sealed areas, within bunds of a capacity equal to 110% of the storage capacity. | | | | | | | |
| | <ul style="list-style-type: none"> Minimum distances of 100 m shall be maintained between the storm water discharges and the existing or planned WSD flushing water intakes during construction phase. | | | | | | | |
| S5.8 | <p><i>Sewage from Construction Work Force</i></p> <p>Construction work force sewage discharges on site shall be connected to the existing trunk sewer or sewage treatment facilities. The construction sewage shall be handled by portable chemical toilets prior to the commission of the on-site sewer system. Appropriate numbers of portable toilets shall be provided by a licensed contractor to serve the large number of construction workers over the construction site. The Contractor shall also be responsible for waste disposal and maintenance practices.</p> | Work site / During the construction period | Contractor | | √ | | | ProPECC PN 1/94; WPCO (TM-DSS) |
| S5.8 | <p><i>Floating Debris and Refuse</i></p> <p>Collection and removal of floating refuse shall be performed at regular intervals on a daily basis. The contractor shall be responsible for keeping the water within the site boundary and the neighbouring water free from rubbish.</p> | Work site and adjacent water / During the construction period. | Contractor | | √ | | | WPCO |

| EIA Ref | Environmental Protection Measures / Mitigation Measures | Location / Timing | Implementation Agent | Implementation Stages* | | | | Relevant Legislation and Guidelines |
|--|---|---|----------------------|------------------------|---|---|-----|-------------------------------------|
| | | | | Des | C | O | Dec | |
| S5.8 | <p><i>Storm Water Discharges</i></p> <p>Minimum distances of 100 m shall be maintained between the existing or planned stormwater discharges and the existing or planned WSD flushing water intakes.</p> | Work site and adjacent water / During the design and construction period. | Contractor | √ | √ | | | WPCO |
| Operation Phase | | | | | | | | |
| <i>DPI – CWB (within the Project Boundary)</i> | | | | | | | | |
| S5.8 | <p>For the operation of CWB, a surface water drainage system would be provided to collect road runoff. The following operation stage mitigation measures are recommended to ensure road runoff would comply with the TM under the WPCO:</p> <ul style="list-style-type: none"> The drainage from tunnel sections shall be directed through petrol interceptors to remove oil and grease before being discharged to the nearby foul water manholes. Petrol interceptors shall be regularly cleaned and maintained in good working condition. Oily contents of the petrol interceptors shall be properly handled and disposed of, in compliance with the requirements of the Waste Disposal Ordinance. Sewage arising from ancillary facilities of CWB (for examples, car park, | CWB/During design and operational period | HyD/TD ³ | √ | | √ | | WPCO |

Appendix 3.1

| EIA Ref | Environmental Protection Measures / Mitigation Measures | Location / Timing | Implementation Agent | Implementation Stages* | | | | Relevant Legislation and Guidelines |
|---------|---|-------------------|----------------------|------------------------|---|---|-----|-------------------------------------|
| | | | | Des | C | O | Dec | |
| | <p>control room, ventilation and administration buildings and tunnel portals) shall be connected to public sewerage system. Sufficient capacity in public sewerage shall be made available to the proposed facilities.</p> <ul style="list-style-type: none"> Road drainage shall also be provided with adequately designed silt trap to minimize discharge of silty runoff. The design of the operational stage mitigation measures for CWB shall take into account the guidelines published in ProPECC PN 5/93 "Drainage Plans subject to Comment by the EPD." All operational discharges from the CWB into drainage or sewerage systems are required to be licensed by EPD under the WPCO. | | | | | | | |

* Des - Design, C - Construction, O - Operation, and Dec - Decommissioning

³ if employ Management, Operation and Maintenance (MOM) Contract

Appendix 3.1

Table A13.4 Implementation Schedule for Waste Management

| EIA Ref | Environmental Protection Measures / Mitigation Measures | Location / Timing | Implementation Agent | Implementation Stages* | | | | Relevant Legislation and Guidelines |
|------------------------------------|--|--|----------------------|------------------------|---|---|-----|-------------------------------------|
| | | | | Des | C | O | Dec | |
| Construction Phase | | | | | | | | |
| <i>For DP3 – Reclamation Works</i> | | | | | | | | |
| | Marine Sediments | | | | | | | |
| S6.7.2 | The dredged marine sediments would be loaded onto barges, transported to and disposed of at the designated disposal sites at South of Cheung Chau, East of Ninepin, East of Tung Lung Chau, South of Tsing Yi or East of Sha Chau to be allocated by the MFC depending on their level of contamination or at other disposal sites after consultation with the MFC and EPD. In accordance with the ETWB TCW No. 34/2002, the contaminated material must be dredged and transported with great care. The mitigation measures recommended in Section 5 of the EIA Report shall be incorporated. The dredged contaminated sediment must be effectively isolated from the environment upon final disposal and shall be disposed of at the Type 2 confined marine disposal contaminated mud pit. | Work site / During the construction period | Contractor | | √ | | | ETWB TCW No. 34/2002 |
| S6.7.3 | Based on the biological screening results, the Category H (>10xLCEL) sediment which failed the biological testing would require Type 3 special disposal. The volume of Category H sediment from the Causeway Bay typhoon shelter which would require special disposal arrangements is estimated to be approximately 0.05 Mm ³ . A feasible containment method is proposed whereby the dredged sediments are sealed in geosynthetic containers and, at the disposal site, the containers would be dropped into the designated contaminated mud pit where they would be covered by further mud disposal and later by the mud pit capping, thereby meeting the requirements for fully confined mud disposal. | | | | | | | |

Appendix 3.1

| EIA Ref | Environmental Protection Measures / Mitigation Measures | Location / Timing | Implementation Agent | Implementation Stages* | | | | Relevant Legislation and Guidelines |
|---------|---|-------------------|----------------------|------------------------|---|---|-----|-------------------------------------|
| | | | | Des | C | O | Dec | |
| S6.7.5 | It will be the responsibility of the Contractor to satisfy the appropriate authorities that the contamination levels of the marine sediment to be dredged have been analysed and recorded. According to the ETWB TCW No. 34/2002, this will involve the submission of a formal Sediment Quality Report to the DEP, at least 3 months prior to the dredging contract being tendered | | | | | | | |
| S6.7.6 | During transportation and disposal of the dredged marine sediments requiring Type 1 and Type 2 disposal, the following measures shall be taken to minimise potential impacts on water quality: <ul style="list-style-type: none"> • Bottom opening of barges shall be fitted with tight fitting seals to prevent leakage of material. Excess material shall be cleaned from the decks and exposed fittings of barges and hopper dredgers before the vessel is moved. | | | | | | | |

Appendix 3.1

| EIA Ref | Environmental Protection Measures / Mitigation Measures | Location / Timing | Implementation Agent | Implementation Stages* | | | | Relevant Legislation and Guidelines |
|------------------------------|--|--|----------------------|------------------------|---|---|-----|-------------------------------------|
| | | | | Des | C | O | Dec | |
| | <ul style="list-style-type: none"> Monitoring of the barge loading shall be conducted to ensure that loss of material does not take place during transportation. Transport barges or vessels shall be equipped with automatic self-monitoring devices as specified by the DEP. Barges or hopper barges shall not be filled to a level that would cause the overflow of materials or sediment laden water during loading or transportation. | | | | | | | |
| S6.6.12 | <p>Floating Refuse</p> <p>During the construction phase, the project proponent's contractor will be responsible for the collection of any refuse within their works area. Floating booms will be provided on the water surface to confine the refuse from the working barges as well as to avoid the accumulation of pollutants within temporary embayment as mentioned in Table 13.3.</p> | Work site / During the construction period | Contractor | | √ | | | |
| For the Whole Project | | | | | | | | |

Appendix 3.1

| EIA Ref | Environmental Protection Measures / Mitigation Measures | Location / Timing | Implementation Agent | Implementation Stages* | | | | Relevant Legislation and Guidelines |
|---------|--|--|----------------------|------------------------|---|---|-----|-------------------------------------|
| | | | | Des | C | O | Dec | |
| S6.7.7 | <p>Good Site Practices</p> <p>Recommendations for good site practices during the construction activities include:</p> <ul style="list-style-type: none"> nomination of an approved person, such as a site manager, to be responsible for good site practices, arrangements for collection and effective disposal to an appropriate facility, of all wastes generated at the site; training of site personnel in proper waste management and chemical waste handling procedures; provision of sufficient waste disposal points and regular collection for disposal; appropriate measures to minimise windblown litter and dust during transportation of waste by either covering trucks or by transporting wastes in enclosed containers; regular cleaning and maintenance programme for drainage systems, sumps and oil interceptors; and a recording system for the amount of wastes generated, recycled and disposed of (including the disposal sites). | Work site / During the construction period | Contractor | | √ | | | Waste Disposal Ordinance (Cap.354) |

Appendix 3.1

| EIA Ref | Environmental Protection Measures / Mitigation Measures | Location / Timing | Implementation Agent | Implementation Stages* | | | | Relevant Legislation and Guidelines |
|---------|--|--|----------------------|------------------------|---|---|-----|-------------------------------------|
| | | | | Des | C | O | Dec | |
| S6.7.8 | <p><i>Waste Reduction Measures</i></p> <p>Waste reduction is best achieved at the planning and design stage, as well as by ensuring the implementation of good site practices. Recommendations to achieve waste reduction include:</p> <ul style="list-style-type: none"> segregation and storage of different types of waste in different containers, skips or stockpiles to enhance reuse or recycling of materials and their proper disposal; to encourage collection of aluminium cans, PET bottles and paper, separate labelled bins shall be provided to segregate these wastes from other general refuse generated by the work force; any unused chemicals or those with remaining functional capacity shall be recycled; use of reusable non-timber formwork, such as in casting the tunnel box sections, to reduce the amount of C&D material. prior to disposal of C&D waste, it is recommended that wood, steel and other metals shall be separated for re-use and / or recycling to minimise the quantity of waste to be disposed of to landfill; proper storage and site practices to minimise the potential for damage or contamination of construction materials; and plan and stock construction materials carefully to minimise amount of waste generated and avoid unnecessary generation of waste. | Work site / During planning and design stage, and construction stage | Contractor | √ | √ | | | |

Appendix 3.1

| EIA Ref | Environmental Protection Measures / Mitigation Measures | Location / Timing | Implementation Agent | Implementation Stages* | | | | Relevant Legislation and Guidelines |
|---------|--|--|----------------------|------------------------|---|---|-----|---|
| | | | | Des | C | O | Dec | |
| S6.7.10 | <p><i>General Refuse</i></p> <p>General refuse shall be stored in enclosed bins or compaction units separate from C&D material. A licensed waste collector shall be employed by the contractor to remove general refuse from the site, separately from C&D material.</p> <p>A collection area shall be provided where wastes can be stored and loaded prior to removal from site. An enclosed and covered area is recommended to reduce the occurrence of 'wind blow' light material.</p> | Work site / During the construction period | Contractor | | √ | | | Public Health and Municipal Services Ordinance (Cap. 132) |
| S6.7.11 | <p><i>Chemical Wastes</i></p> <p>After use, chemical wastes (for example, cleaning fluids, solvents, lubrication oil and fuel) shall be handled according to the Code of Practice on the Packaging, Labelling and Storage of Chemical Wastes. Spent chemicals shall be collected by a licensed collector for disposal at the CWTF or other licensed facility in accordance with the Waste Disposal (Chemical Waste) (General) Regulation.</p> | Work site / During the construction period | Contractor | | √ | | | Waste Disposal (Chemical Waste) (General) Regulation Code of Practice on the Packaging, Labelling and Storage of Chemical Wastes |
| S6.7.12 | <p><i>Construction and Demolition Material</i></p> <p>C&D material shall be sorted on-site into inert C&D material (that is, public fill) and C&D waste. All the suitable inert C&D material shall be broken down to 250 mm in size for reuse as public fill in the WDII reclamation. C&D waste, such as wood, glass, plastic, steel and other metals shall be reused or recycled and, as a last resort, disposed of to landfill. A suitable area shall be designated to facilitate the sorting process and a temporary stockpiling area will be required for the separated materials.</p> | Work site / During the construction period | Contractor | | √ | | | ETWB TCW No. 33/2002, 31/2004, 19/2005 |

Appendix 3.1

| EIA Ref | Environmental Protection Measures / Mitigation Measures | Location / Timing | Implementation Agent | Implementation Stages* | | | | Relevant Legislation and Guidelines |
|---------|--|--|--|------------------------|---|---|-----|-------------------------------------|
| | | | | Des | C | O | Dec | |
| S6.7.13 | In order to monitor the disposal of public fill and C&D waste at public filling facilities and landfills, respectively, and to control fly tipping, a trip-ticket system shall be included as one of the contractual requirements and implemented by the Environmental Team undertaking the environmental monitoring and audit work. An Independent Environment Checker shall be responsible for auditing the results of the system. | Work site / During the construction period | Contractor and Independent Environmental Checker | | √ | | | ETWB TCW No. 31/2004 |
| S6.7.14 | <p><i>Bentonite Slurry</i></p> <p>The disposal of residual used bentonite slurry shall follow the good practice guidelines stated in ProPECC PN 1/94 "Construction Site Drainage" and listed as follows:</p> <ul style="list-style-type: none"> • If the disposal of a certain residual quantity cannot be avoided, the used slurry may be disposed of at the marine spoil grounds subject to obtaining a marine dumping licence from EPD on a case-by-case basis. • If the used bentonite slurry is intended to be disposed of through the public drainage system, it shall be treated to the respective effluent standards applicable to foul sewers, storm drains or the receiving waters as set out in the Technical Memorandum of Standards for Effluents Discharged into Drainage and Sewerage Systems, Inland and Coastal Waters. • If the used bentonite slurry is intended to be disposed to public fill reception facilities, it will be mixed with dry soil on site before disposal. | Work site / During the construction period | Contractor | | √ | | | ProPECC PN 1/94 |

* Des - Design, C - Construction, O – Operation, and Dec - Decommissioning

Appendix 3.1

Table A13.5 Implementation Schedule for Land Contamination

| EIA Ref | Environmental Protection Measures / Mitigation Measures | Location / Timing | Implementation Agent | Implementation Stages* | | | | Relevant Legislation and Guidelines |
|------------------------------|--|--|---|------------------------|---|---|-----|--|
| | | | | Des | C | O | Dec | |
| Construction Phase | | | | | | | | |
| <i>For the Whole Project</i> | | | | | | | | |
| S.12.6 | <ul style="list-style-type: none"> • The contaminated site shall be cleaned up before commencement of site clearance and construction work at the concerned area which may disturb the ground. | A King Marine / Before commencement of construction activities at A King Marine. | Project proponent for the re-provisioned Tin Hau Temple | √ | | | | <p>"Guidance Notes for Investigation and Remediation of Contaminated Sites of Petrol Filling Stations, Boatyards, and Car Repair/Dismantling Workshops" published by EPD, HKSAR</p> <p>EPD ProPECC Note No. 3/94</p> |
| S7.10 | <p>During soil remediation works, the Contractor for the excavation works shall take note of the following points for excavation:</p> <ul style="list-style-type: none"> • Excavation profiles must be properly designed and executed; • In case the soil to be excavated is situated beneath the groundwater table, it may be necessary to lower the groundwater table by installing well points or similar means; • Quantities of soil to be excavated must be estimated; • It maybe necessary to split quantities of soil according to soil type, degree and nature of contamination. • Temporary storage of soil at intermediate depot or on-site | A King Marine / During soil remediation works | Contractor | √ | | | | <p>Air Pollution Control Ordinance</p> <p>Noise Control Ordinance</p> <p>Waste Disposal Ordinance</p> <p>Waste Disposal (Chemical Waste) (General) Regulation</p> |

Appendix 3.1

| EIA Ref | Environmental Protection Measures / Mitigation Measures | Location / Timing | Implementation Agent | Implementation Stages* | | | | Relevant Legislation and Guidelines |
|---------|--|-------------------|----------------------|------------------------|---|---|-----|-------------------------------------|
| | | | | Des | C | O | Dec | |
| | maybe required. The storage site shall include protection facilities for leaching into the ground. eg. Liner maybe required. | | | | | | | |
| | <ul style="list-style-type: none"> Supply of suitable clean backfill materials is needed after excavation. Care must be taken of existing buildings and utilities. Precautions must be taken to control of ground settlement Speed controls for vehicles shall be imposed on dusty site areas. Vehicle wheel and body washing facilities at the site's exit points shall be established and used. <p>The following environmental mitigation measures shall be strictly followed during the operation and/or maintenance of the CS/S facilities:</p> | | | | | | | Water Pollution Control Ordinance |

Appendix 3.1

| EIA Ref | Environmental Protection Measures / Mitigation Measures | Location / Timing | Implementation Agent | Implementation Stages* | | | | Relevant Legislation and Guidelines |
|---------|--|-------------------|----------------------|------------------------|---|---|-----|-------------------------------------|
| | | | | Des | C | O | Dec | |
| | <p><u>Air Quality Mitigation Measures</u></p> <ul style="list-style-type: none"> The loading, unloading, handling, transfer or storage of cement shall be carried out in an enclosed system. The loading, unloading, handling, transfer or storage of other materials which may generate airborne dust emissions such as untreated soil and oversize materials sorted out from the screening plant and stabilized soil stockpiled in the designated handling area, shall be carried out in such a manner to prevent or minimise dust emissions. These materials shall be adequately wetted prior to and during the loading, unloading and handling operations. All practicable measures, including speed controls for vehicles, shall be taken to prevent or minimize the dust emission caused by vehicle movement. Tarpaulin or low permeable sheet shall be put on dusty vehicle loads transported between site locations. | | | | | | | |
| | <p><u>Noise Mitigation Measures</u></p> <ul style="list-style-type: none"> The mixing facilities shall be sited as far as practicable to the nearby noise sensitive receivers. Simultaneous operation of mixing facilities and other equipment shall be avoided. Mixing process and other associated material handling activities shall be properly scheduled to minimise potential cumulative noise impact on the nearby noise sensitive receivers. Construction Noise Permit shall be applied for the operation of powered mechanical equipment during restricted hours (if any). | | | | | | | |

Appendix 3.1

| EIA Ref | Environmental Protection Measures / Mitigation Measures | Location / Timing | Implementation Agent | Implementation Stages* | | | | Relevant Legislation and Guidelines |
|---------|--|-------------------|----------------------|------------------------|---|---|-----|-------------------------------------|
| | | | | Des | C | O | Dec | |
| | <p><u>Water Quality Mitigation Measures</u></p> <ul style="list-style-type: none"> Stockpile of untreated soil shall be covered as far as practicable to prevent the contaminated material from leaching out. The leachate shall be discharged following the requirements of WPCO. <p><u>Waste Mitigation Measures</u></p> <ul style="list-style-type: none"> Treated oversize materials will be used as filling material for backfilling within the site. Sorted materials of size smaller than 5 cm will be collected and transferred to the mixing plant for further decontamination treatment. Stabilized soils shall be broken into suitable size for backfilling or reuse on site. A high standard of housekeeping shall be maintained within the mixing plant area. If necessary, there shall be clear and separated areas for stockpiling of untreated and treated materials. | | | | | | | |

* Des - Design, C - Construction, O - Operation, and Dec - Decommissioning

Appendix 3.1

Table A13.6 Implementation Schedule for Marine Ecology

| EIA Ref | Environmental Protection Measures / Mitigation Measures | Location / Timing | Implementation Agent | Implementation Stages* | | | | Relevant Legislation and Guidelines |
|--|--|---|----------------------|------------------------|---|---|-----|---|
| | | | | Des | C | O | Dec | |
| Construction Phase | | | | | | | | |
| For the Whole Project - Schedule 3 DP | | | | | | | | |
| S.9.7.2 | Alternative design of the Trunk Road constructed in tunnel shall be adopted to avoid permanent reclamation in CBTS and ex-PWCA Basin. | - | CEDD/HyD | √ | | | | EIAO TM Annex 16 (Section 8.4) & EIAO Guidance Note No. 3/2002. |
| For DP3 - Reclamation Works | | | | | | | | |
| S.9.7.3 | Translocation of those potentially affected coral colonies to the nearby suitable habitats such as Junk Bay is recommended. A detailed translocation plan (including translocation methodology, monitoring of transplanted corals, etc.) should be drafted and approval by AFCD during the detailed design stage of the Project. | Ex-PCWA Basin and along seawall next to a public pier which is about 250 m away from the CBTS | CEDD/HyD | √ | | | | EIAO TM Annex 16 (Section 8.4) & EIAO Guidance Note No. 3/2002. |

Appendix 3.1

| EIA Ref | Environmental Protection Measures / Mitigation Measures | Location / Timing | Implementation Agent | Implementation Stages* | | | | Relevant Legislation and Guidelines |
|---------|---|---------------------------------------|----------------------|------------------------|---|---|-----|---|
| | | | | Des | C | O | Dec | |
| S.9.7.4 | <p>During dredging and filling operations, a number of mitigation measures to control water quality shall be adopted to confine sediment plume within reclamation area and protect marine fauna in proximity to the reclamation. The mitigation measures include the following:</p> <ul style="list-style-type: none"> • Installation of silt curtains during dredging activities • Use of tightly-closed grab dredger • Reduction of dredging rate • Control of grab descending speed • Construction of leading edges of seawall in the early stages of the reclamation works | Work site / during construction phase | Contractor | | √ | | | EIAO TM Annex 16 (Section 8.4) & EIAO Guidance Note No. 3/2002. |
| | <ul style="list-style-type: none"> • Adoption of multiple-phase construction schedule | | | | | | | |

Appendix 3.1

| EIA Ref | Environmental Protection Measures / Mitigation Measures | Location / Timing | Implementation Agent | Implementation Stages* | | | | Relevant Legislation and Guidelines |
|---------|--|---------------------------------------|----------------------|------------------------|---|---|-----|---|
| | | | | Des | C | O | Dec | |
| S.9.7.6 | <p>To minimize potential disturbance impacts on the foraging ardeid population in the CBTS, particularly in the area near the A King Shipyard, appropriate mitigation measures shall be adopted particularly during the construction phase. The following measures are recommended:</p> <ul style="list-style-type: none"> • Use of Quiet Mechanical Plant during the construction phase shall be adopted wherever possible. • Adoption of multiple-phase construction schedule. • General measures to reduce noise generated during the construction phase (see noise impact assessment) shall be effectively implemented. | Work site / during construction phase | Contractor | | √ | | | EIAO TM Annex 16 (Section 8.4) & EIAO Guidance Note No. 3/2002. |
| S.9.7.7 | Seawalls shall be constructed in advance around the reclamation areas within the area of the CBTS to screen adjacent feeding ground from construction phase activities, reduce noise disturbance to the associated seabirds and also to restrict access to this habitat adjacent to works areas by ship traffic. | Work site / during construction phase | Contractor | | √ | | | EIAO TM Annex 16 (Section 8.4) & EIAO Guidance Note No. 3/2002. |
| S.9.7.8 | Loss of artificial seawall habitats shall be reinstated by the construction of about 1 km vertical wave absorbing seawall along the coastlines of the new reclamation around the HKCEC and at North Point. The new seawalls are expected to provide large area of hard substrata for settlement and recruitment of intertidal fauna similar to those previously recorded from existing intertidal habitats. | Work site / during construction phase | Contractor | | √ | | | EIAO TM Annex 16 (Section 8.4) & EIAO Guidance Note No. 3/2002. |

*Des - Design, C - Construction, O - Operation, and Dec - Decommissioning

Appendix 3.1

Table A13.7 Implementation Schedule for Landscape and Visual

| EIA Ref | Environmental Protection Measures / Mitigation Measures | Location / Timing | Implementation Agent | Implementation Stages* | | | | Relevant Legislation and Guidelines |
|--|--|---------------------------------------|----------------------|------------------------|---|---|-----|-------------------------------------|
| | | | | Des | C | O | Dec | |
| Construction Phase | | | | | | | | |
| For the Whole Project | | | | | | | | |
| Table 10.5 | CM1 Topsoil, where identified, shall be stripped and stored for re-use in the construction of the soft landscape works, where practical. | Work site / During Construction Phase | Contractor | √ | √ | | | EIAO TM |
| Table 10.5 | CM2 Existing trees to be retained on site shall be carefully protected during construction. | Work site / During Construction Phase | Contractor | √ | √ | | | EIAO TM |
| Table 10.5 | CM3 Trees unavoidably affected by the works shall be transplanted where practical. | Work site / During Construction Phase | Contractor | √ | √ | | | EIAO TM |
| Table 10.5 | CM4 Compensatory tree planting shall be provided to compensate for felled trees. | Work site / During Construction Phase | Contractor | √ | √ | | | EIAO TM |
| Table 10.5 | CM5 Control of night-time lighting. | Work site / During Construction Phase | Contractor | | √ | | | EIAO TM |
| Table 10.5 | CM6 Erection of decorative screen hoarding compatible with the surrounding setting. | Work site / During Construction Phase | Contractor | | √ | | | EIAO TM |
| For DP1 – CWB (Within the Project Boundary) | | | | | | | | |
| Table 10.5 | CM1 Topsoil, where identified, shall be stripped and stored for re-use in the construction of the soft landscape works, where practical. | Work site / During Construction Phase | Contractor | | √ | | | EIAO TM |
| Table 10.5 | CM2 Existing trees to be retained on site shall be carefully protected during construction. | Work site / During Construction Phase | Contractor | √ | √ | | | EIAO TM |
| Table 10.5 | CM3 Trees unavoidably affected by the works shall be transplanted where practical. | Work site / During Construction Phase | Contractor | √ | √ | | | EIAO TM |
| Table 10.5 | CM4 Compensatory tree planting shall be provided to compensate for felled trees. | Work site / During Construction Phase | Contractor | √ | √ | | | EIAO TM |
| Table 10.5 | CM5 Control of night-time lighting. | Work site / During Construction Phase | Contractor | | √ | | | EIAO TM |

Appendix 3.1

| EIA Ref | Environmental Protection Measures / Mitigation Measures | Location / Timing | Implementation Agent | Implementation Stages* | | | | Relevant Legislation and Guidelines |
|---|--|---------------------------------------|----------------------|------------------------|---|---|-----|-------------------------------------|
| | | | | Des | C | O | Dec | |
| Table 10.5 | CM6 Erection of decorative screen hoarding compatible with the surrounding setting. | Work site / During Construction Phase | Contractor | | √ | | | EIAO TM |
| For DP2 – WDII Major Roads (Road P2) | | | | | | | | |
| Table 10.5 | CM1 Topsoil, where identified, shall be stripped and stored for re-use in the construction of the soft landscape works, where practical. | Work site / During Construction Phase | Contractor | √ | √ | | | EIAO TM |
| Table 10.5 | CM2 Existing trees to be retained on site shall be carefully protected during construction. | Work site / During Construction Phase | Contractor | √ | √ | | | EIAO TM |
| Table 10.5 | CM3 Trees unavoidably affected by the works shall be transplanted where practical. | Work site / During Construction Phase | Contractor | √ | √ | | | EIAO TM |
| Table 10.5 | CM4 Compensatory tree planting shall be provided to compensate for felled trees. | Work site / During Construction Phase | Contractor | √ | √ | | | EIAO TM |
| Table 10.5 | CM5 Control of night-time lighting. | Work site / During Construction Phase | Contractor | | √ | | | EIAO TM |
| Table 10.5 | CM6 Erection of decorative screen hoarding compatible with the surrounding setting. | Work site / During Construction Phase | Contractor | | √ | | | EIAO TM |
| For DP3 – Reclamation Works | | | | | | | | |
| Table 10.5 | CM5 Control of night-time lighting. | Work site / During Construction Phase | Contractor | | √ | | | EIAO TM |
| Table 10.5 | CM6 Erection of decorative screen hoarding compatible with the surrounding setting. | Work site / During Construction Phase | Contractor | | √ | | | EIAO TM |
| For DP5 – Wan Chai East Sewage Outfall | | | | | | | | |
| Refer to EIA-058/2001 Table 10.13 | CM2 Minimisation of works areas. | Work site / During Construction Phase | Contractor | | √ | | | EIAO TM |
| Refer to EIA-058/2001 Table 10.13 | CM3 Erection of decorative hoardings. | Work site / During Construction Phase | Contractor | | √ | | | EIAO TM |

Appendix 3.1

| EIA Ref | Environmental Protection Measures / Mitigation Measures | Location / Timing | Implementation Agent | Implementation Stages* | | | | Relevant Legislation and Guidelines |
|---|---|--|----------------------|------------------------|---|---|-----|-------------------------------------|
| | | | | Des | C | O | Dec | |
| Refer to EIA-058/2001 Table 10.13 | CM4 Control night-time lighting. | Work site / During Construction Phase | Contractor | | √ | | | EIAO TM |
| Refer to EIA-058/2001 Table 10.13 | CM5 Minimisation of disruption to public by effective programming of the works. | Work site / During Construction Phase | Contractor | | √ | | | EIAO TM |
| For DP6 – Cross-Harbour Water Mains from Wan Chai to Tsim Sha Tsui | | | | | | | | |
| Refer to EIA-058/2001 Table 10.13 | CM2 Minimisation of works areas. | Work site / During Construction Phase | Contractor | | √ | | | EIAO TM |
| Refer to EIA-058/2001 Table 10.13 | CM3 Erection of decorative hoardings. | Work site / During Construction Phase | Contractor | | √ | | | EIAO TM |
| Refer to EIA-058/2001 Table 10.13 | CM4 Control night-time lighting. | Work site / During Construction Phase | Contractor | | √ | | | EIAO TM |
| Refer to EIA-058/2001 Table 10.13 | CM5 Minimisation of disruption to public by effective programming of the works. | Work site / During Construction Phase | Contractor | | √ | | | EIAO TM |
| Operation Phase | | | | | | | | |
| For the Whole Project - Schedule 3 DP | | | | | | | | |
| Table 10.6, Figure 10.5.1-10.5.5 | OM1 Aesthetic design of buildings and road-related structures, including viaducts, vent buildings, subways, footbridges and noise barriers and enclosure. | Work site / During Design Stage and Operation Phases | CEDD/HyD | √ | √ | √ | | ETWB TCW 2/2004 |
| Table 10.6, Figure 10.5.1-10.5.5 | OM2 Shrub and Climbing Plants to soften proposed structures. | Work site / During Design Stage and Operation Phases | CEDD/HyD | √ | √ | √ | | ETWB TCW 2/2004 |

Appendix 3.1

| EIA Ref | Environmental Protection Measures / Mitigation Measures | Location / Timing | Implementation Agent | Implementation Stages* | | | | Relevant Legislation and Guidelines |
|--|---|--|----------------------|------------------------|---|---|-----|-------------------------------------|
| | | | | Des | C | O | Dec | |
| Table 10.6, Figure 10.5.1-10.5.5 | OM3 Buffer Tree and Shrub Planting to screen proposed roads and associated structures. | Work site / During Design Stage and Operation Phases | CEDD/HyD/ | √ | √ | √ | | ETWB TCW 2/2004 |
| Table 10.6, Figure 10.5.1-10.5.5 | OM4 Aesthetic design of proposed waterfront promenade. | Work site / During Design Stage and Operation Phases | CEDD ⁴ | √ | √ | √ | | ETWB TCW 2/2004 |
| Table 10.6, Figure 10.5.1-10.5.5 | OM5 Aesthetic streetscape design. | Work site / During Design Stage and Operation Phases | CEDD/HyD | √ | √ | √ | | ETWB TCW 2/2004 |
| Table 10.6, Figure 10.5.1-10.5.5 | OM6 Aesthetic design of roadside amenity areas. | Work site / During Design Stage and Operation Phases | CEDD/HyD | √ | √ | √ | | ETWB TCW 2/2004 |
| For DP1 – CWB (Within the Project Boundary) | | | | | | | | |
| Table 10.6, Figure 10.5.1-10.5.5 | OM1 Aesthetic design of buildings and road-related structures, including viaducts, vent buildings, subways, footbridges and noise barriers and enclosure. | Work site / During Design Stage and Operation Phases | HyD | √ | √ | √ | | ETWB TCW 2/2004 |
| Table 10.6, Figure 10.5.1-10.5.5 | OM2 Shrub and Climbing Plants to soften proposed structures | Work site / During Design Stage and Operation Phases | HyD | √ | √ | √ | | ETWB TCW 2/2004 |
| Table 10.6, Figure 10.5.1-10.5.5 | OM3 Buffer Tree and Shrub Planting to screen proposed roads and associated structures. | Work site / During Design Stage and Operation Phases | HyD | √ | √ | √ | | ETWB TCW 2/2004 |
| Table 10.6, Figure 10.5.1-10.5.5 | OM5 Aesthetic streetscape design. | Work site / During Design Stage and Operation Phases | HyD | √ | √ | √ | | ETWB TCW 2/2004 |
| Table 10.6, Figure 10.5.1-10.5.5 | OM6 Aesthetic design of roadside amenity areas. | Work site / During Design Stage and Operation Phases | HyD | √ | √ | √ | | ETWB TCW 2/2004 |
| For DP2 – WDII Major Roads (Road P2) | | | | | | | | |

⁴ CEDD will identify an implementation agent

Appendix 3.1

| EIA Ref | Environmental Protection Measures / Mitigation Measures | Location / Timing | Implementation Agent | Implementation Stages* | | | | Relevant Legislation and Guidelines |
|------------------------------------|---|--|----------------------|------------------------|---|---|-----|-------------------------------------|
| | | | | Des | C | O | Dec | |
| Table 10.6, Figure 10.5.1-10.5.5 | OM1 Aesthetic design of buildings and road-related structures, including viaducts, vent buildings, subways, footbridges and noise barriers and enclosure. | Work site / During Design Stage and Operation Phases | CEDD/HyD | | √ | √ | | ETWB TCW 2/2004 |
| Table 10.6, Figure 10.5.1-10.5.5 | OM3 Buffer Tree and Shrub Planting to screen proposed roads and associated structures. | Work site / During Design Stage and Operation Phases | CEDD/HyD | | √ | √ | | ETWB TCW 2/2004 |
| Table 10.6, Figure 10.5.1-10.5.5 | OM5 Aesthetic streetscape design. | Work site / During Design Stage and Operation Phases | CEDD/HyD | | √ | √ | | ETWB TCW 2/2004 |
| Table 10.6, Figure 10.5.1-10.5.5 | OM6 Aesthetic design of roadside amenity areas | Work site / During Design Stage and Operation Phases | CEDD/HyD | | √ | √ | | ETWB TCW 2/2004 |
| For DP3 – Reclamation Works | | | | | | | | |
| Table 10.6, Figure 10.5.1-10.5.5 | OM4 Aesthetic design of proposed waterfront promenade. | Work site / During Design Stage and Operation Phases | CEDD ⁵ | √ | √ | √ | | ETWB TCW 2/2004 |

*Des - Design, C - Construction, O – Operation, and Dec - Decommissioning

⁵ CEDD will identify an implementation agent



Appendix 4.1

Action and Limit Level

**Action and Limit Level***Action and Limit Level for Noise Monitoring*

| Time Period | Action Level | Limit Level |
|--|--|----------------------------|
| 07:00 – 19:00 hours on normal weekdays | When one documented complaint is received. | 75 dB(A) ^{Note 1} |

Note 1:

- 70dB(A) and 65 dB(A) for schools during normal teaching periods and school examination periods, respectively.
- If works are to be carried out during the restricted hours, the conditions stipulated in the Construction Noise Permit (CNP) issued by the Noise Control Authority have to be followed.

Action and Limit Level for Air Monitoring

| Monitoring Location | 1-hour TSP Level in $\mu\text{g}/\text{m}^3$ | | 24-hour TSP Level in $\mu\text{g}/\text{m}^3$ | |
|-------------------------|--|-------------|---|-------------|
| | Action Level | Limit Level | Action Level | Limit Level |
| CMA1b ^{Note 2} | 320.1 | 500 | 176.7 | 260 |
| CMA2a | 323.4 | 500 | 169.5 | 260 |
| CMA3a ^{Note 2} | 311.3 | 500 | 171.0 | 260 |
| CMA4a | 312.5 | 500 | 171.2 | 260 |
| CMA5a ^{Note 2} | 332.0 | 500 | 181.0 | 260 |
| CMA6a ^{Note 2} | 300.1 | 500 | 187.3 | 260 |

Note 2:

- As per facing owner's rejection in allowing the implementation of long-term air quality impact monitoring at their premises, alternative monitoring stations and justification were proposed for IEC verification and EPD approval.
- The established Action and Limit Levels from the baseline air monitoring will be adopted to the alternative monitoring stations.

Action and Limit Level for Water Monitoring

| Parameters | Dry Season | | Wet Season | |
|------------------------------|------------|-------|------------|-------|
| | Action | Limit | Action | Limit |
| WSD Salt Water Intake | | | | |
| SS in mg L^{-1} | 13.00 | 14.43 | 16.26 | 19.74 |
| Turbidity in NTU | 8.04 | 9.49 | 10.01 | 11.54 |
| DO in mg/L | 3.66 | 3.28 | 3.17 | 2.63 |
| Cooling Water Intake | | | | |
| SS in mg L^{-1} | 15.00 | 22.13 | 18.42 | 27.54 |
| Turbidity in NTU | 9.10 | 10.25 | 11.35 | 12.71 |
| DO in mg/L | 3.36 | 2.73 | 3.02 | 2.44 |

Remarks:

- Action and Limit Level for the wet season are applied after the EPD approval of Updated EM&A Manual on 29 April 2011.

Action and Limit Levels for Odour Patrol

| Parameters | Action | Limit |
|--|---|--|
| Odour Nuisance (from odour intensity analysis or odour patrol) | <ul style="list-style-type: none"> • When two documented complaint are received; or • Odour Intensity of 2 is measured from odour intensity analysis. | <ul style="list-style-type: none"> • Five or more consecutive genuine documented complaints within a week; or • Odour Intensity of 3 or above is measured from odour intensity analysis. |



Appendix 4.2

Copies of Calibration Certificates



Calibration Certificate

Certificate No. 12888

Page 1 of 4 Pages

Customer : Lam Geotechnics Limited

Address : 11/F., Centre Point, 181-185 Gloucester Road, Wanchai, Hong Kong

Order No. : Q10982

Date of receipt : 25-May-11

Item Tested

Description : Precision Integrating Sound Level Meter

Manufacturer : Rion

Model : NL-14

Serial No. : 10303242

Test Conditions

Date of Test : 26-May-11

Supply Voltage : --

Ambient Temperature : $(23 \pm 3)^\circ\text{C}$

Relative Humidity : $(50 \pm 25)\%$

Test Specifications

Calibration check:

Ref. Document/Procedure: Z01

Test Results

All results were within the IEC 651 Type 1 or IEC 804 Type 1 specification after adjustment.

The results are shown in the attached page(s).


Main Test equipment used:


| Equipment No. | Description | Cert. No. | Traceable to |
|---------------|--------------------------|-----------|---------------------|
| S017 | Multi-Function Generator | C101623 | SCL-HKSAR |
| S024 | Sound Level Calibrator | 04062 | NIM-PRC & SCL-HKSAR |

The values given in this Calibration Certificate only relate to the values measured at the time of the test and any uncertainties quoted will not include allowance for the equipment long term drift, variations with environmental changes, vibration and shock during transportation, overloading, mis-handling, or the capability of any other laboratory to repeat the measurement. Hong Kong Calibration Ltd. shall not be liable for any loss or damage resulting from the use of the equipment.

The test equipment used for calibration are traceable to International System of Units (SI).

The test results apply to the above Unit-Under-Test only.

Calibrated by : 
P. F. Wong

Approved by : 
Alan Chu

Date: 25-May-11

This Certificate is issued by:
Hong Kong Calibration Ltd.
Unit 80, 24/F., Well Fung Industrial Centre, No. 58-70, Ta Chuen Fong Street, Kwai Chung, NT, Hong Kong.
Tel: 2425 8801, Fax: 2425 8545

The copyright of this certificate is owned by Hong Kong Calibration Ltd. It may not be reproduced except in full.



Calibration Certificate

Certificate No. 12888

Page 2 of 4 Pages

Results:

1. SPL Accuracy

| Level Range (dB) | UUT Setting | | | Applied Value (dB) | UUT Reading (dB) | |
|------------------|-------------|-----------------|-------------|--------------------|------------------|---------------|
| | Filter | Weight | Time Const. | | Before adjust. | After adjust. |
| 40 - 100 | OFF | L _p | Fast | 94.00 | -- | 94.1 |
| | | L _{PA} | Fast | | *95.0 | 94.1 |
| | | | Slow | | -- | 94.1 |
| | | L _{PC} | Fast | | -- | 94.1 |
| 60 - 120 | OFF | L _p | Fast | 94.00 | -- | 94.1 |
| | | L _{PA} | Fast | | -- | 94.0 |
| | | | Slow | | -- | 94.0 |
| | | L _{PC} | Fast | | -- | 94.0 |
| 60 - 120 | OFF | L _p | Fast | 114.00 | -- | 114.0 |
| | | L _{PA} | Fast | | -- | 113.9 |
| | | | Slow | | -- | 113.9 |
| | | L _{PC} | Fast | | -- | 113.9 |

IEC 651 Type 1 Spec. : ± 0.7 dB

Uncertainty : ± 0.2 dB

2. Level Stability : 0.1 dB

IEC 651 Type 1 Spec. : ± 0.3 dB

Uncertainty : ± 0.01 dB



Calibration Certificate

Certificate No. 12888

Page 3 of 4 Pages

3. Linearity

3.1 Level Linearity

| UUT Range (dB) | Applied Value (dB) | UUT Reading (dB) | Variation (dB) | IEC 651 Type 1 Spec. (Primary Indicator Range) |
|----------------|--------------------|------------------|----------------|--|
| 140 | 114.0 | 113.9 | -0.1 | ± 0.7 dB |
| 130 | 104.0 | 103.8 | -0.2 | |
| 120 | 94.0 | 94.0 (Ref.) | -- | |
| 110 | 84.0 | 83.9 | -0.1 | |
| 100 | 74.0 | 74.1 | +0.1 | |
| 90 | 64.0 | 64.1 | +0.1 | |
| 80 | 54.0 | 54.3 | +0.3 | |

Uncertainty : ± 0.1 dB

3.2 Differential level linearity

| UUT Range (dB) | Applied Value (dB) | UUT Reading (dB) | Variation (dB) | IEC 651 Type 1 Spec. |
|----------------|--------------------|------------------|----------------|----------------------|
| 120 | 84.0 | 84.0 | 0.0 | ± 0.4 dB |
| | 94.0 | 94.0 (Ref.) | -- | |
| | 95.0 | 95.0 | 0.0 | ± 0.2 dB |

Uncertainty : ± 0.1 dB

4. Frequency Weighting

A weighting

| Frequency | Attenuation (dB) | IEC 651 Type 1 Spec. |
|-----------|------------------|----------------------------|
| 31.5 Hz | -39.0 | - 39.4 dB, ± 1.5 dB |
| 63 Hz | -25.9 | - 26.2 dB, ± 1.5 dB |
| 125 Hz | -15.9 | - 16.1 dB, ± 1 dB |
| 250 Hz | -8.4 | - 8.6 dB, ± 1 dB |
| 500 Hz | -3.0 | - 3.2 dB, ± 1 dB |
| 1 kHz | 0.0 (Ref) | 0 dB, ± 1 dB |
| 2 kHz | +1.3 | + 1.2 dB, ± 1 dB |
| 4 kHz | +0.8 | + 1.0 dB, ± 1 dB |
| 8 kHz | -1.3 | - 1.1 dB, + 1.5 dB ~ -3 dB |
| 16 kHz | -7.1 | -- 6.6 dB, + 3 dB ~ -∞ |

Uncertainty : ± 0.1 dB



Calibration Certificate

Certificate No. 12888

Page 4 of 4 Pages

5. Time Averaging

| Applied Burst duty Factor | Applied Leq Value (dB) | UUT Reading (dB) | IEC 804 Type 1 Spec. |
|---------------------------|------------------------|------------------|----------------------|
| continuous | 40.0 | 40.0 | -- |
| 1/10 | 40.0 | 39.9 | ± 0.5 dB |
| 1/10 ² | 40.0 | 39.6 | |
| 1/10 ³ | 40.0 | 39.2 | ± 1.0 dB |
| 1/10 ⁴ | 40.0 | 39.4 | |

Uncertainty : ± 0.1 dB

Remark : 1. UUT : Unit-Under-Test

2. The uncertainty claimed is for a confidence probability of not less than 95%.

3. Atmospheric Pressure : 1 004 hPa.

4. *Out of Specification

-----END-----



Calibration Certificate

Certificate No. 12889

Page 1 of 2 Pages

Customer : Lam Geotechnics Limited

Address : 11/F., Centre Point, 181-185 Gloucester Road, Wanchai, Hong Kong

Order No. : Q10982

Date of receipt : 25-May-11

Item Tested

Description : Sound Level Calibrator

Manufacturer : Rion

Model : NC-73

Serial No. : 10465798

Test Conditions

Date of Test : 26-May-11

Supply Voltage : --

Ambient Temperature : (23 ± 3)°C

Relative Humidity : (50 ± 25) %

Test Specifications

Calibration check.

Ref. Document/Procedure : F21, Z02.

Test Results

All results were within the manufacturer's specification after adjustment.

The results are shown in the attached page(s).


Main Test equipment used:


| Equipment No. | Description | Cert. No. | Traceable to |
|---------------|------------------------|-----------|---------------------|
| S014 | Spectrum Analyzer | 03926 | NIM-PRC & SCL-HKSAR |
| S024 | Sound Level Calibrator | 04062 | NIM-PRC & SCL-HKSAR |
| S041 | Universal Counter | 04461 | SCL-HKSAR |
| S206 | Sound Level Meter | 04462 | SCL-HKSAR |

The values given in this Calibration Certificate only relate to the values measured at the time of the test and any uncertainties quoted will not include allowance for the equipment long term drift, variations with environmental changes, vibration and shock during transportation, overloading, mis-handling, or the capability of any other laboratory to repeat the measurement. Hong Kong Calibration Ltd. shall not be liable for any loss or damage resulting from the use of the equipment.

The test equipment used for calibration are traceable to International System of Units (SI).

The test results apply to the above Unit-Under-Test only

Calibrated by : 
P. F. Wong

Approved by : 
Alan Chu

Date: 26-May-11

This Certificate is issued by:

Hong Kong Calibration Ltd.

Unit 8B, 24/F., Wai Fong Industrial Centre, No. 58-76, Ta Chuen Ping Street, Kwai Chung, NT, Hong Kong.

Tel: 3425 8801 Fax: 3425 8546

The copyright of this certificate is owned by Hong Kong Calibration Ltd. It may not be reproduced except in full.



Calibration Certificate

Certificate No. 12889

Page 2 of 2 Pages

Results:

1. Level Accuracy (at 1 kHz)

| UUT Nominal Value | Measured Value | | Mfr's Spec. |
|-------------------|----------------|--------------|-------------|
| | Before Adjust | After Adjust | |
| 94 dB | *95.20 dB | 93.94 dB | ± 1 dB |

Uncertainty : ± 0.2 dB

2. Frequency Accuracy

| UUT Nominal Value | Measured Value | Mfr's Spec. |
|-------------------|----------------|-------------|
| 1 kHz | 0.994 kHz | ± 2 % |

Uncertainty : ± 0.1 %

3. Level Stability : 0.0 dB

Uncertainty : ± 0.01 dB

4. Total Harmonic Distortion : < 0.5 %

Mfr's Spec. : < 3 %

Uncertainty : ± 2.3 % of reading

Remark: 1. UUT : Unit-Under-Test

2. The uncertainty claimed is for a confidence probability of not less than 95%.

3. The above measured values are the mean of 3 measurement.

4. Atmospheric Pressure : 1.004 hPa

5. *Out of Specification

-----END-----



Calibration Certificate

Certificate No. 13813

Page 1 of 4 Pages

Customer : Lam Geotechnics Limited

Address : 11/F., Centre Point, 181-185 Gloucester Road, Wanchai, Hong Kong

Order No. : Q11569

Date of receipt : 7-Jul-11

Item Tested

Description : Sound Level Meter

Manufacturer : B&K

Model : 2250

Serial No. : 2722310

Test Conditions

Date of Test : 8-Jul-11

Supply Voltage : -

Ambient Temperature : $(23 \pm 3)^{\circ}\text{C}$

Relative Humidity : $(50 \pm 25) \%$

Test Specifications

Calibration check.

Ref. Document/Procedure: Z01.

Test Results

All results were within the IEC 651 Type 1, IEC 804 Type 1 & IEC 1260 Class 1 specification.

The results are shown in the attached page(s).

Main Test equipment used:


| <u>Equipment No.</u> | <u>Description</u> | <u>Cert. No.</u> | <u>Traceable to</u> |
|----------------------|--------------------------|------------------|---------------------|
| S017A | Multi-Function Generator | 07279 | SCL-HKSAR |
| S024 | Sound Level Calibrator | 04062 | NIM-PRC & SCL-HKSAR |

The values given in this Calibration Certificate only relate to the values measured at the time of the test and any uncertainties quoted will not include allowance for the equipment long term drift, variations with environmental changes, vibration and shock during transportation, overloading, mis-handling, or the capability of any other laboratory to repeat the measurement. Hong Kong Calibration Ltd. shall not be liable for any loss or damage resulting from the use of the equipment.


The test equipment used for calibration are traceable to International System of Units (SI).

The test results apply to the above Unit-Under-Test only

Calibrated by :


P. F. Wong

Approved by :


Dorothy Cheuk

Date: 8-Jul-11



Calibration Certificate

Certificate No. 13813

Page 2 of 4 Pages

Results :

1. SPL

| UUT Setting | | | | Applied Value (dB) | UUT Reading (dB) |
|-------------|------------|----------------|--------------|--------------------|------------------|
| Range | Freq. Wgt. | Time Const. | Center Freq. | | |
| 20 - 140 | A (SPL) | Fast | -- | 94.0 | 93.8 |
| | | Slow | -- | | 93.8 |
| | C (SPL) | Fast | -- | 94.0 | 93.9 |
| | A (SPL) | Fast | -- | 114.0 | 113.7 |
| | | Slow | -- | | 113.7 |
| | C (SPL) | Fast | -- | 114.0 | 113.7 |
| | -- | 1/1 - Oct/Fast | 1 kHz | 94.0 | 93.8 |
| | -- | | | 114.0 | 113.7 |
| | -- | 1/3 - Oct/Fast | 1 kHz | 94.0 | 93.8 |
| | -- | | | 114.0 | 113.7 |

IEC 651 Type 1 Spec. : ± 0.7 dB

Uncertainty : ± 0.2 dB

2. Level Stability : 0.0 dB

IEC 651 Type 1 Spec. : ± 0.3 dB

Uncertainty : ± 0.01 dB

3. Linearity

Differential level linearity

| UUT Range (dB) | Applied Value (dB) | UUT Rdg (dB) | Variation (dB) | IEC 651 Type 1 Spec. |
|----------------|--------------------|--------------|----------------|----------------------|
| 120 | 84.0 | 83.8 | 0.0 | ± 0.4 dB |
| | 94.0 | 93.8 (Ref.) | -- | |
| | 95.0 | 94.8 | 0.0 | ± 0.2 dB |

Uncertainty : ± 0.1 dB



Calibration Certificate

Certificate No. 13813

Page 3 of 4 Pages

4. Frequency Weighting

A weighting

| Frequency | Attenuation (dB) | IEC 651 Type 1 Spec. |
|-----------|------------------|----------------------------------|
| 31.5 Hz | -39.9 | - 39.4 dB, ± 1.5 dB |
| 63 Hz | -26.6 | - 26.2 dB, ± 1.5 dB |
| 125 Hz | -16.5 | - 16.1 dB, ± 1 dB |
| 250 Hz | -9.0 | - 8.6 dB, ± 1 dB |
| 500 Hz | -3.5 | - 3.2 dB, ± 1 dB |
| 1 kHz | 0.0 (Ref) | 0 dB, ± 1 dB |
| 2 kHz | +1.4 | + 1.2 dB, ± 1 dB |
| 4 kHz | +1.2 | + 1.0 dB, ± 1 dB |
| 8 kHz | -1.2 | - 1.1 dB, +1.5 dB \sim -3 dB |
| 16 kHz | -5.8 | - 6.6 dB, +3 dB \sim $-\infty$ |

Uncertainty : ± 0.1 dB

5. Time Averaging

| Applied Burst duty Factor | Applied Leq Value (dB) | UUT Reading (dB) | IEC 804 Type 1 Spec. |
|---------------------------|------------------------|------------------|----------------------|
| continuous | 40.0 | -- | -- |
| 1/10 | 40.0 | 40.0 | ± 0.5 dB |
| 1/10 ² | 40.0 | 39.9 | ± 1.0 dB |
| 1/10 ³ | 40.0 | 40.0 | |
| 1/10 ⁴ | 40.0 | 40.0 | |

Uncertainty : ± 0.1 dB



Calibration Certificate

Certificate No. 13813

Page 4 of 4 Pages

6. Filter Characteristics

6.1 1/1 – Octave Filter

| Frequency | Attenuation (dB) | IEC 1260 Class 1 Spec. (dB) |
|-------------|------------------|-----------------------------|
| 125 Hz | -64.2 | < - 61 |
| 250 Hz | -44.9 | < - 42 |
| 500 Hz | -21.0 | < - 17.5 |
| 707 Hz | -3.8 | - 2 ~ - 5 |
| 1 kHz (Ref) | -- | -- |
| 1.414 kHz | -3.5 | - 2 ~ - 5 |
| 2 kHz | -20.8 | < - 17.5 |
| 4 kHz | -55.9 | < - 42 |
| 8 kHz | -85.7 | < - 61 |

Uncertainty : ± 0.25 dB

6.2 1/3 – Octave Filter

| Frequency | Attenuation (dB) | IEC 1260 Class 1 Spec.(dB) |
|-------------|------------------|----------------------------|
| 326 Hz | -63.6 | < - 61 |
| 530 Hz | -47.9 | < - 42 |
| 772 Hz | -23.5 | < - 17.5 |
| 891 Hz | -3.7 | + 0.3 ~ - 5.0 |
| 1 kHz (Ref) | -- | -- |
| 1.122 kHz | -3.6 | + 0.3 ~ - 5.0 |
| 1.296 kHz | -23.4 | < - 17.5 |
| 1.887 kHz | -48.1 | < - 42 |
| 3.070 kHz | -69.8 | < - 61 |

Uncertainty : ± 0.25 dB

Remarks : 1. UUT : Unit-Under-Test

2. The uncertainty claimed is for a confidence probability of not less than 95%.

3. Atmospheric pressure : 1 000 hPa.

----- END -----



Calibration Certificate

Certificate No. 13784

Page 1 of 4 Pages

Customer : Lam Geotechnics Limited

Address : 11/F., Centre Point, 181-185 Gloucester Road, Wanchai, Hong Kong

Order No. : Q11569

Date of receipt : 6-Jul-11

Item Tested

Description : Sound Level Meter

Manufacturer : B&K

Model : 2250

Serial No. : 2722311

Test Conditions

Date of Test : 6-Jul-11

Supply Voltage : --

Ambient Temperature : (23 ± 3)°C

Relative Humidity : (50 ± 25) %

Test Specifications

Calibration check.

Ref. Document/Procedure: Z01.

Test Results

All results were within the IEC 651 Type 1, IEC 804 Type 1 & IEC 1260 Class 1 specification.


The results are shown in the attached page(s).


Main Test equipment used:

| <u>Equipment No.</u> | <u>Description</u> | <u>Cert. No.</u> | <u>Traceable to</u> |
|----------------------|--------------------------|------------------|---------------------|
| S017 | Multi-Function Generator | C101623 | SCL-HKSAR |
| S024 | Sound Level Calibrator | 04062 | NIM-PRC & SCL-HKSAR |

The values given in this Calibration Certificate only relate to the values measured at the time of the test and any uncertainties quoted will not include allowance for the equipment long term drift, variations with environmental changes, vibration and shock during transportation, overloading, mis-handling, or the capability of any other laboratory to repeat the measurement. Hong Kong Calibration Ltd. shall not be liable for any loss or damage resulting from the use of the equipment.

The test equipment used for calibration are traceable to International System of Units (SI).
The test results apply to the above Unit-Under-Test only

Calibrated by : 
P. F. Wong

Approved by : 
Dorothy Cheuk

Date: 6-Jul-11

This Certificate is issued by:
Hong Kong Calibration Ltd.
Unit 8B, 24/F., Well Fung Industrial Centre, No. 58-76, Ta Chuen Ping Street, Kwai Chung, NT, Hong Kong.
Tel: 2425 8801 Fax: 2425 8646

The copyright of this certificate is owned by Hong Kong Calibration Ltd.. It may not be reproduced except in full.



Calibration Certificate

Certificate No. 13784

Page 2 of 4 Pages

Results :

1. SPL

| UUT Setting | | | | Applied Value (dB) | UUT Reading (dB) |
|-------------|------------|----------------|--------------|--------------------|------------------|
| Range | Freq. Wgt. | Time Const. | Center Freq. | | |
| 20 - 140 | A (SPL) | Fast | -- | 94.0 | 93.9 |
| | | Slow | -- | | 93.9 |
| | C (SPL) | Fast | -- | 94.0 | 93.9 |
| | A (SPL) | Fast | -- | 114.0 | 113.8 |
| | | Slow | -- | | 113.8 |
| | C (SPL) | Fast | -- | 114.0 | 113.8 |
| | -- | 1/1 - Oct/Fast | 1 kHz | 94.0 | 93.8 |
| | | | | 114.0 | 113.7 |
| | -- | 1/3 - Oct/Fast | 1 kHz | 94.0 | 93.7 |
| | | | | 114.0 | 113.6 |

IEC 651 Type 1 Spec. : ± 0.7 dB

Uncertainty : ± 0.1 dB

2. Level Stability : 0.0 dB

IEC 651 Type 1 Spec. : ± 0.3 dB

Uncertainty : ± 0.01 dB

3. Linearity

Differential level linearity

| UUT Range (dB) | Applied Value (dB) | UUT Rdg (dB) | Variation (dB) | IEC 651 Type 1 Spec. |
|----------------|--------------------|--------------|----------------|----------------------|
| 20~140 | 84.0 | 83.9 | 0.0 | ± 0.4 dB |
| | 94.0 | 93.9 (Ref.) | -- | |
| | 95.0 | 95.0 | +0.1 | ± 0.2 dB |

Uncertainty : ± 0.1 dB



Calibration Certificate

Certificate No. 13784

Page 3 of 4 Pages

4. Frequency Weighting

A weighting

| Frequency | Attenuation (dB) | IEC 651 Type 1 Spec. |
|-----------|------------------|-----------------------------------|
| 31.5 Hz | -39.8 | - 39.4 dB, ± 1.5 dB |
| 63 Hz | -26.5 | - 26.2 dB, ± 1.5 dB |
| 125 Hz | -16.5 | - 16.1 dB, ± 1 dB |
| 250 Hz | -9.0 | - 8.6 dB, ± 1 dB |
| 500 Hz | -3.5 | - 3.2 dB, ± 1 dB |
| 1 kHz | 0.0 (Ref) | 0 dB, ± 1 dB |
| 2 kHz | +1.1 | + 1.2 dB, ± 1 dB |
| 4 kHz | +1.1 | + 1.0 dB, ± 1 dB |
| 8 kHz | -1.3 | - 1.1 dB, + 1.5 dB \sim -3 dB |
| 16 kHz | -5.9 | - 6.6 dB, + 3 dB \sim $-\infty$ |

Uncertainty : ± 0.1 dB

5. Time Averaging

| Applied Burst duty Factor | Applied Leq Value (dB) | UUT Reading (dB) | IEC 804 Type 1 Spec. |
|---------------------------|------------------------|------------------|----------------------|
| continuous | 40.0 | -- | -- |
| 1/10 | 40.0 | 40.1 | ± 0.5 dB |
| 1/10 ² | 40.0 | 40.0 | ± 1.0 dB |
| 1/10 ³ | 40.0 | 40.0 | |
| 1/10 ⁴ | 40.0 | 40.0 | |

Uncertainty : ± 0.1 dB



Calibration Certificate

Certificate No. 13784

Page 4 of 4 Pages

6. Filter Characteristics

6.1 1/1 – Octave Filter

| Frequency | Attenuation (dB) | IEC 1260 Class 1 Spec. (dB) |
|-------------|------------------|-----------------------------|
| 125 Hz | -64.2 | < - 61 |
| 250 Hz | -44.9 | < - 42 |
| 500 Hz | -21.1 | < - 17.5 |
| 707 Hz | -3.8 | - 2 ~ - 5 |
| 1 kHz (Ref) | -- | -- |
| 1.414 kHz | -3.6 | - 2 ~ - 5 |
| 2 kHz | -20.9 | < - 17.5 |
| 4 kHz | -56.0 | < - 42 |
| 8 kHz | -86.0 | < - 61 |

Uncertainty : ± 0.25 dB

6.2 1/3 – Octave Filter

| Frequency | Attenuation (dB) | IEC 1260 Class 1 Spec. (dB) |
|-------------|------------------|-----------------------------|
| 326 Hz | -64.9 | < - 61 |
| 530 Hz | -48.1 | < - 42 |
| 772 Hz | -23.6 | < - 17.5 |
| 891 Hz | -3.9 | + 0.3 ~ - 5.0 |
| 1 kHz (Ref) | -- | -- |
| 1.122 kHz | -3.9 | + 0.3 ~ - 5.0 |
| 1.296 kHz | -23.7 | < - 17.5 |
| 1.887 kHz | -48.8 | < - 42 |
| 3.070 kHz | -70.4 | < - 61 |

Uncertainty : ± 0.25 dB

- Remarks : 1. UUT : Unit-Under-Test
2. The uncertainty claimed is for a confidence probability of not less than 95%.
3. Atmospheric pressure : 996 hPa.

----- END -----



ALS Technichem (HK) Pty Ltd

REPORT OF EQUIPMENT PERFORMANCE CHECK/CALIBRATION

CONTACT: MS CHERRY MAK
CLIENT: LAM GEOTECHNICS LIMITED
ADDRESS: 11/F., CENTRE POINT,
181-185 GLOUCESTER ROAD,
WAN CHAI, HONG KONG

WORK ORDER: HK1127570
LABORATORY: HONG KONG
DATE RECEIVED: 23/11/2011
DATE OF ISSUE: 01/12/2011

PROJECT: --

COMMENTS

It is certified that the item under calibration/checking has been calibrated/checked by corresponding calibrated equipment in the laboratory.

Maximum Tolerance and calibration frequency stated in the report, unless otherwise stated, the internal acceptance criteria of ALS will be followed.

Scope of Test: Dissolved Oxygen, pH, Salinity and Temperature
Description: YSI Sonde
Brand Name: YSI
Model No.: YSI Professional Plus
Serial No.: 11H100476
Equipment No.: --
Date of Calibration: 30 November, 2011

NOTES

This is the Final Report and supersedes any preliminary report with this batch number.


Results apply to sample(s) as submitted. All pages of this report have been checked and approved for release.

ISSUING LABORATORY: HONG KONG

Address

ALS Technichem (HK) Pty Ltd
11/F Chung Shun Knitting Centre
1-3 Wing Yip Street
Kwai Chung
HONG KONG

Phone: 852-2610 1044
Fax: 852-2610 2021
Email: hongkong@alsglobal.com


Mr. Chan Kwok Fai, Godfrey
Laboratory Manager - Hong Kong

This report may not be reproduced except with prior written approval from ALS Technichem (HK) Pty Ltd.

Page 1 of 2

ADDRESS 11/F, Chung Shun Knitting Centre, 1-3 Wing Yip Street, Kwai Chung, N.T., Hong Kong PHONE +852 2610 1044 FAX +852 2610 2021
ALS TECHNICHEM (HK) PTY LTD Part of the ALS Laboratory Group A Campbell Brothers Limited Company

REPORT OF EQUIPMENT PERFORMANCE CHECK/CALIBRATION

Work Order: HK1127570
Date of Issue: 01/12/2011
Client: LAM GEOTECHNICS LIMITED



Description: YSI Sonde
Brand Name: YSI
Model No.: YSI Professional Plus
Serial No.: 11H100476
Equipment No.: --
Date of Calibration: 30 November, 2011 **Date of next Calibration:** 01 March, 2012

Parameters:

Dissolved Oxygen **Method Ref: APHA (21st edition), 4500O: G**

| Expected Reading (mg/L) | Displayed Reading (mg/L) | Tolerance (mg/L) |
|-------------------------|--------------------------|------------------|
| 5.87 | 5.78 | -0.09 |
| 6.41 | 6.35 | -0.06 |
| 7.89 | 7.79 | -0.10 |
| Tolerance Limit (±mg/L) | | 0.20 |

pH Value **Method Ref: ALPHA (21st edition), 4500H:B**


| Expected Reading (pH Unit) | Displayed Reading (pH Unit) | Tolerance (pH unit) |
|----------------------------|-----------------------------|---------------------|
| 4.0 | 3.95 | -0.05 |
| 7.0 | 7.03 | 0.03 |
| 10.0 | 9.90 | -0.10 |
| Tolerance Limit (±unit) | | 0.20 |

Salinity **Method Ref: APHA (21st edition), 2520B**

| Expected Reading (ppt) | Displayed Reading (ppt) | Tolerance (%) |
|------------------------|-------------------------|---------------|
| 10.0 | 9.95 | -0.5 |
| 20.0 | 19.91 | -0.4 |
| 30.0 | 29.13 | -2.9 |
| Tolerance Limit (±%) | | 10.0 |

Temperature **Method Ref: Section 6 of International Accreditation New Zealand Technical Guide No. 3 Second edition March 2008: Working Thermometer Calibration Procedure.**

| Expected Reading (°C) | Displayed Reading (°C) | Tolerance (°C) |
|-----------------------|------------------------|----------------|
| 12.0 | 13.1 | 1.1 |
| 22.0 | 21.8 | -0.2 |
| 32.5 | 33.3 | 0.8 |
| Tolerance Limit (°C) | | 2.0 |


 Mr Chan Kwok Fai, Godfrey
 Laboratory Manager - Hong Kong



ALS Technichem (HK) Pty Ltd

REPORT OF EQUIPMENT PERFORMANCE CHECK/CALIBRATION

CONTACT: MR MANSON YEUNG
CLIENT: LAM GEOTECHNICS LIMITED
ADDRESS: 11/F., CENTRE POINT,
181-185 GLOUCESTER ROAD,
WAN CHAI, HONG KONG

WORK ORDER: HK1205547
LABORATORY: HONG KONG
DATE RECEIVED: 28/02/2012
DATE OF ISSUE: 05/03/2012

PROJECT: --

COMMENTS

It is certified that the item under calibration/checking has been calibrated/checked by corresponding calibrated equipment in the laboratory.

Maximum Tolerance and calibration frequency stated in the report, unless otherwise stated, the internal acceptance criteria of ALS will be followed.

Scope of Test: Dissolved Oxygen, pH, Salinity and Temperature
Description: YSI Pro Plus multimeter
Brand Name: YSI
Model No.: YSI Professional Plus
Serial No.: 11H100476
Equipment No.: --
Date of Calibration: 05 March, 2012

NOTES

This is the Final Report and supersedes any preliminary report with this batch number.


Results apply to sample(s) as submitted. All pages of this report have been checked and approved for release.

ISSUING LABORATORY: HONG KONG

Address

ALS Technichem (HK) Pty Ltd
11/F Chung Shun Knitting Centre
1-3 Wing Yip Street
Kwai Chung
HONG KONG

Phone: 852-2610 1044
Fax: 852-2610 2021
Email: hongkong@alsglobal.com


Mr Chan Kwok Fai, Godfrey
Laboratory Manager - Hong Kong

This report may not be reproduced except with prior written approval from ALS Technichem (HK) Pty Ltd.

Page 1 of 2

REPORT OF EQUIPMENT PERFORMANCE CHECK/CALIBRATION

Work Order: HK1205547
Date of Issue: 05/03/2012
Client: LAM GEOTECHNICS LIMITED



Description: YSI Pro Plus multimeter
Brand Name: YSI
Model No.: YSI Professional Plus
Serial No.: 11H100476
Equipment No.: --
Date of Calibration: 05 March, 2012 **Date of next Calibration:** 05 June, 2012

Parameters:

Dissolved Oxygen

Method Ref: APHA (21st edition), 4500O: G

| Expected Reading (mg/L) | Displayed Reading (mg/L) | Tolerance (mg/L) |
|-------------------------|--------------------------|------------------|
| 6.72 | 6.65 | -0.07 |
| 7.29 | 7.20 | -0.09 |
| 8.75 | 8.64 | -0.11 |
| Tolerance Limit (±mg/L) | | 0.20 |

pH Value

Method Ref: APHA (21st edition), 4500H:B

| Expected Reading (pH Unit) | Displayed Reading (pH Unit) | Tolerance (pH unit) |
|----------------------------|-----------------------------|---------------------|
| 4.0 | 3.99 | -0.01 |
| 7.0 | 7.01 | 0.01 |
| 10.0 | 9.98 | -0.02 |
| Tolerance Limit (±unit) | | 0.20 |

Salinity


Method Ref: APHA (21st edition), 2520B

| Expected Reading (ppt) | Displayed Reading (ppt) | Tolerance (%) |
|------------------------|-------------------------|---------------|
| 10.0 | 9.94 | -0.6 |
| 20.0 | 20.01 | 0.1 |
| 30.0 | 29.93 | -0.2 |
| Tolerance Limit (±%) | | 10.0 |

Temperature

Method Ref: Section 6 of International Accreditation New Zealand Technical Guide No. 3 Second edition March 2008: Working Thermometer Calibration Procedure.

| Expected Reading (°C) | Displayed Reading (°C) | Tolerance (°C) |
|-----------------------|------------------------|----------------|
| 12.0 | 11.5 | -0.5 |
| 22.0 | 21.3 | -0.7 |
| 31.0 | 30.3 | -0.7 |
| Tolerance Limit (°C) | | 2.0 |



 Mr. Chan Kwok Fai, Godfrey
 Laboratory Manager - Hong Kong



ALS Technichem (HK) Pty Ltd

REPORT OF EQUIPMENT PERFORMANCE CHECK/CALIBRATION

CONTACT: MS CHERRY MAK
CLIENT: LAM GEOTECHNICS LIMITED
ADDRESS: 11/F., CENTRE POINT,
181-185 GLOUCESTER ROAD,
WAN CHAI, HONG KONG
PROJECT: --

WORK ORDER: HK1204240
LABORATORY: HONG KONG
DATE RECEIVED: 13/02/2012
DATE OF ISSUE: 17/02/2012

COMMENTS

It is certified that the item under calibration/checking has been calibrated/checked by corresponding calibrated equipment in the laboratory.
Maximum Tolerance and calibration frequency stated in the report, unless otherwise stated, the internal acceptance criteria of ALS will be followed.

Scope of Test: Turbidity
Description: Turbidimeter
Brand Name: HACH
Model No.: 2100P
Serial No.: 000032935
Equipment No.: --
Date of Calibration: 16 February, 2012

NOTES

This is the Final Report and supersedes any preliminary report with this batch number.
Results apply to sample(s) as submitted. All pages of this report have been checked and approved for release.

ISSUING LABORATORY: HONG KONG

Address

ALS Technichem (HK) Pty Ltd
11/F Chung Shun Knitting Centre
1-3 Wing Yip Street
Kwai Chung
HONG KONG

Phone: 852-2610 1044
Fax: 852-2610 2021
Email: hongkong@alsglobal.com


Mr Chan Kwok Fai, Godfrey
Laboratory Manager - Hong Kong

This report may not be reproduced except with prior written approval from ALS Technichem (HK) Pty Ltd.

Page 1 of 2

REPORT OF EQUIPMENT PERFORMANCE CHECK/CALIBRATION

Work Order: HK1204240
Date of Issue: 17/02/2012
Client: LAM GEOTECHNICS LIMITED




Description: Turbidimeter
Brand Name: HACH
Model No.: 2100P
Serial No.: 000032935
Equipment No.: --
Date of Calibration: 16 February, 2012 Date of next Calibration: 16 May, 2012

Parameters:

Turbidity

Method Ref: APHA 21st Ed. 2130B

| Expected Reading (NTU) | Displayed Reading (NTU) | Tolerance (%) |
|------------------------|-----------------------------|---------------|
| 0 | 0.34 | -- |
| 4 | 4.30 | 7.5 |
| 40 | 42.6 | 6.5 |
| 80 | 84.9 | 6.1 |
| 400 | 415 | 3.8 |
| 800 | 857 | 7.1 |
| | Tolerance Limit ($\pm\%$) | 10.0 |


Mr Chan Kwok Fai, Godfrey
Laboratory Manager - Hong Kong



TISCH ENVIRONMENTAL, INC.
 145 SOUTH MIAMI AVE.
 VILLAGE OF CLEVELAND, OH 45002
 513.467.9000
 877.263.7610 TOLL FREE
 513.467.9009 FAX
 WWW.TISCH-ENV.COM

AIR POLLUTION MONITORING EQUIPMENT

ORIFICE TRANSFER STANDARD CERTIFICATION WORKSHEET TE-5025A

Date - Jul 11, 2011 Rootsmeter S/N 0438320 Ta (K) - 298
 Operator Tisch Orifice I.D. - 0005 Pa (mm) - 749.3

| PLATE OR Run # | VOLUME START (m3) | VOLUME STOP (m3) | DIFF VOLUME (m3) | DIFF TIME (min) | METER DIFF Hg (mm) | ORFICE DIFF H2O (in.) |
|----------------|-------------------|------------------|------------------|-----------------|--------------------|-----------------------|
| 1 | NA | NA | 1.00 | 1.3710 | 3.2 | 2.00 |
| 2 | NA | NA | 1.00 | 0.9730 | 6.4 | 4.00 |
| 3 | NA | NA | 1.00 | 0.8690 | 7.9 | 5.00 |
| 4 | NA | NA | 1.00 | 0.8300 | 8.8 | 5.50 |
| 5 | NA | NA | 1.00 | 0.6850 | 12.8 | 8.00 |

DATA TABULATION

| Vstd | (x axis) Qstd | (y axis) | Va | (x axis) Qa | (y axis) |
|--------------------------------------|---------------|----------|----------------------------|-------------|----------|
| 0.9817 | 0.7160 | 1.4042 | 0.9957 | 0.7263 | 0.8919 |
| 0.9775 | 1.0046 | 1.9859 | 0.9915 | 1.0190 | 1.2613 |
| 0.9754 | 1.1225 | 2.2203 | 0.9894 | 1.1385 | 1.4101 |
| 0.9743 | 1.1739 | 2.3286 | 0.9882 | 1.1907 | 1.4790 |
| 0.9690 | 1.4126 | 2.8084 | 0.9829 | 1.4328 | 1.7837 |
| Qstd slope (m) = 2.01593 | | | Qa slope (m) = 1.26234 | | |
| intercept (b) = -0.03978 | | | intercept (b) = -0.02526 | | |
| coefficient (r) = 0.99999 | | | coefficient (r) = 0.99999 | | |
| y axis = SQRT[H2O (Pa/760) (298/Ta)] | | | y axis = SQRT[H2O (Ta/Pa)] | | |

CALCULATIONS

$$Vstd = \text{Diff. Vol} [(Pa - \text{Diff. Hg}) / 760] (298 / Ta)$$

$$Qstd = Vstd / \text{Time}$$

$$Va = \text{Diff. Vol} [(Pa - \text{Diff. Hg}) / Pa]$$

$$Qa = Va / \text{Time}$$

For subsequent flow rate calculations:

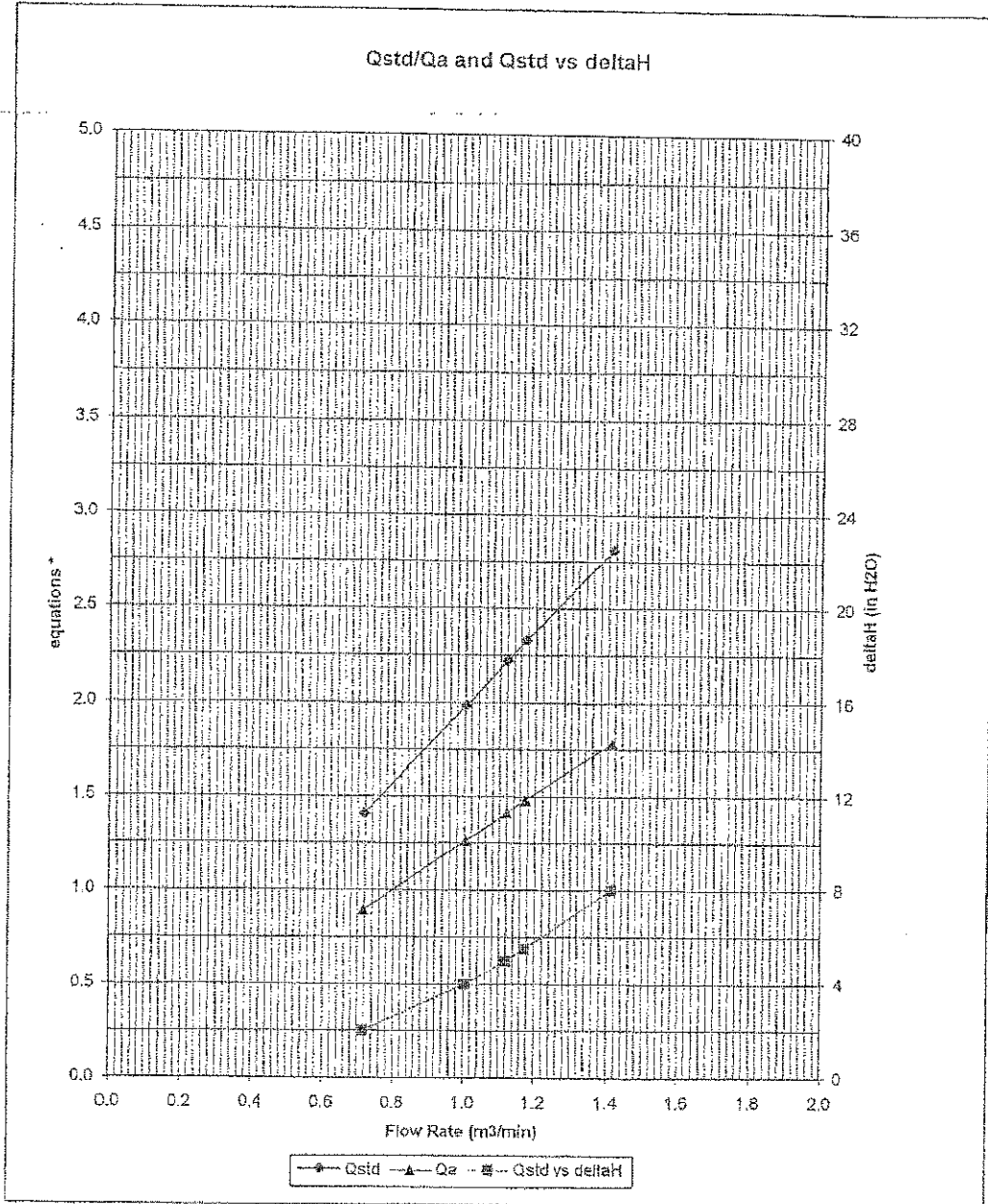
$$Qstd = 1/m \{ [\text{SQRT} (H2O (Pa/760) (298/Ta))] - b \}$$

$$Qa = 1/m \{ [\text{SQRT} H2O (Ta/Pa)] - b \}$$



TISCH ENVIRONMENTAL, INC.
 145 SOUTH MIAMI AVE.
 VILLAGE OF CLEVELAND, OH 45002
 513.467.9000
 877.263.7610 TOLL FREE
 513.467.9009 FAX
 WWW.TISCH-ENV.COM

AIR POLLUTION MONITORING EQUIPMENT



* y-axis equations:

Qstd series:
$$\sqrt{\Delta H \left(\frac{P_a}{P_{std}} \right) \left(\frac{T_{std}}{T_a} \right)}$$

Qa series:
$$\sqrt{\Delta H (T_a / P_a)}$$

#0005



Lam Geotechnics Limited

Calibration Data for High Volume Sampler (TSP Sampler)

Location : CMA5a Calibration Date : 17-Feb-12
 Equipment no. : EL380 Calibration Due Date : 17-Apr-12

CALIBRATION OF CONTINUOUS FLOW RECORDER

| Ambient Condition | | | |
|-----------------------------|-----|--------|--------------------------|
| Temperature, T _a | 288 | Kelvin | Pressure, P _a |
| | | | 1018 mmHg |

| Orifice Transfer Standard Information | | | |
|---------------------------------------|-----------|---|----------|
| Equipment No. | EL086 | Slope, m _c | 2.01593 |
| | | Intercept, b _c | -0.03978 |
| Last Calibration Date | 11-Jul-11 | $(H \times P_a / 1013.3 \times 298 / T_a)^{1/2}$ $= m_c \times Q_{std} + b_c$ | |
| Next Calibration Date | 11-Jul-12 | | |

| Calibration of RSP | | | | | | |
|--------------------|-------------------|--------|--------------|---|--------------------------------------|---|
| Calibration Point | Manometer Reading | | | Q _{std} (m ³ / min.) X-axis | Continuous Flow Recorder, W (CFM) | IC (W(P _a /1013.3x298/T _a) ^{1/2} /35.31) Y-axis |
| | (up) | (down) | (difference) | | | |
| 1 | 6.1 | 6.1 | 12.2 | 1.7863 | 57 | 58.1155 |
| 2 | 4.9 | 4.9 | 9.8 | 1.6030 | 50 | 50.9785 |
| 3 | 3.6 | 3.6 | 7.2 | 1.3768 | 42 | 42.8219 |
| 4 | 2.4 | 2.4 | 4.8 | 1.1278 | 33 | 33.6458 |
| 5 | 1.5 | 1.5 | 3.0 | 0.8957 | 26 | 26.5088 |

By Linear Regression of Y on X

Slope, m = 35.6554 Intercept, b = -6.0031
 Correlation Coefficient* = 0.9993
 Calibration Accepted = Yes/No**

* if Correlation Coefficient < 0.990, check and recalibration again.

** Delete as appropriate.

Remarks : _____

Calibrated by : Sam Lam Checked by : Cherry Mak
 Date : 17-Feb-12 Date : 17-Feb-12



Lam Geotechnics Limited

Calibration Data for High Volume Sampler (TSP Sampler)

Location : CMA4a Calibration Date : 17-Feb-12
 Equipment no. : EL390 Calibration Due Date : 17-Apr-12

CALIBRATION OF CONTINUOUS FLOW RECORDER

| Ambient Condition | | | |
|-----------------------------|-----|--------|--------------------------|
| Temperature, T _a | 288 | Kelvin | Pressure, P _a |
| | | | 1018 mmHg |

| Orifice Transfer Standard Information | | | |
|---------------------------------------|-----------|--|----------|
| Equipment No. | EL086 | Slope, m _c | 2.01593 |
| | | Intercept, b _c | -0.03978 |
| Last Calibration Date | 11-Jul-11 | $\left(H \times P_a / 1013.3 \times 298 / T_a \right)^{1/2}$ $= m_c \times Q_{std} + b_c$ | |
| Next Calibration Date | 11-Jul-12 | | |

| Calibration of RSP | | | | | | |
|--------------------|-------------------|--------|--------------|---|--------------------------------------|---|
| Calibration Point | Manometer Reading | | | Q _{std} (m ³ / min.) X-axis | Continuous Flow Recorder, W (CFM) | IC (W(P _a /1013.3x298/T _a) ^{1/2} /35.31) Y-axis |
| | (up) | (down) | (difference) | | | |
| 1 | 5.9 | 5.9 | 11.8 | 1.7571 | 59 | 60.1546 |
| 2 | 4.9 | 4.9 | 9.8 | 1.6030 | 52 | 53.0176 |
| 3 | 3.5 | 3.5 | 7.0 | 1.3578 | 45 | 45.8806 |
| 4 | 2.3 | 2.3 | 4.6 | 1.1045 | 35 | 35.6849 |
| 5 | 1.4 | 1.4 | 2.8 | 0.8660 | 29 | 29.5675 |

By Linear Regression of Y on X

Slope, m = 34.2898 Intercept, b = -1.0076
 Correlation Coefficient* = 0.9968
 Calibration Accepted = Yes/No**

* if Correlation Coefficient < 0.990, check and recalibration again.

** Delete as appropriate.

Remarks : _____

Calibrated by : Sam Lam Checked by : Cherry Mak
 Date : 17-Feb-12 Date : 17-Feb-12



Lam Geotechnics Limited

Calibration Data for High Volume Sampler (TSP Sampler)

Location : CMA3a Calibration Date : 17-Feb-12
 Equipment no. : EL888 Calibration Due Dat : 17-Apr-12

CALIBRATION OF CONTINUOUS FLOW RECORDER

| Ambient Condition | | | |
|-----------------------------|-----|--------|--------------------------|
| Temperature, T _a | 288 | Kelvin | Pressure, P _a |
| | | | 1018 mmHg |

| Orifice Transfer Standard Information | | | |
|---------------------------------------|-----------|--|----------|
| Equipment No. | EL086 | Slope, m _c | 2.01593 |
| | | Intercept, b _c | -0.03978 |
| Last Calibration Date | 11-Jul-11 | $\left(H \times P_a / 1013.3 \times 298 / T_a \right)^{1/2}$ $= m_c \times Q_{std} + b_c$ | |
| Next Calibration Date | 11-Jul-12 | | |

| Calibration of RSP | | | | | | |
|--------------------|-------------------|--------|--------------|---|--------------------------------------|---|
| Calibration Point | Manometer Reading | | | Q _{std} (m ³ / min.) X-axis | Continuous Flow Recorder, W (CFM) | IC (W(P _a /1013.3x298/T _a) ^{1/2} /35.31) Y-axis |
| | (up) | (down) | (difference) | | | |
| 1 | 5.8 | 5.8 | 11.6 | 1.7423 | 46 | 46.9002 |
| 2 | 4.6 | 4.6 | 9.2 | 1.5538 | 41 | 41.8023 |
| 3 | 3.6 | 3.6 | 7.2 | 1.3768 | 34 | 34.6654 |
| 4 | 2.3 | 2.3 | 4.6 | 1.1045 | 25 | 25.4892 |
| 5 | 1.5 | 1.5 | 3.0 | 0.8957 | 15 | 15.2935 |

By Linear Regression of Y on X

Slope, m = 37.1881 Intercept, b = -16.8016
 Correlation Coefficient* = 0.9962
 Calibration Accepted = Yes/No**

* if Correlation Coefficient < 0.990, check and recalibration again.

** Delete as appropriate.

Remarks : _____

Calibrated by : Sam Lam Checked by : Cherry Mak
 Date : 17-Feb-12 Date : 17-Feb-12



Lam Geotechnics Limited

Calibration Data for High Volume Sampler (TSP Sampler)

Location : CMA2a
 Equipment no. : EL449

Calibration Date : 17-Feb-12
 Calibration Due Dat : 17-Apr-12

CALIBRATION OF CONTINUOUS FLOW RECORDER

| Ambient Condition | | | |
|-----------------------------|-----|--------|--------------------------|
| Temperature, T _a | 288 | Kelvin | Pressure, P _a |
| | | | 1018 mmHg |

| Orifice Transfer Standard Information | | | |
|---------------------------------------|-----------|--|----------|
| Equipment No. | EL086 | Slope, m _c | 2.01593 |
| | | Intercept, b _c | -0.03978 |
| Last Calibration Date | 11-Jul-11 | $\left(H \times P_a / 1013.3 \times 298 / T_a \right)^{1/2}$ $= m_c \times Q_{std} + b_c$ | |
| Next Calibration Date | 11-Jul-12 | | |

| Calibration of RSP | | | | | | |
|--------------------|-------------------|--------|--------------|---|--------------------------------------|---|
| Calibration Point | Manometer Reading | | | Q _{std} (m ³ / min.) X-axis | Continuous Flow Recorder, W (CFM) | IC (W(P _a /1013.3x298/T _a) ^{1/2} /35.31) Y-axis |
| | (up) | (down) | (difference) | | | |
| 1 | 6.3 | 6.3 | 12.6 | 1.8150 | 52 | 53.0176 |
| 2 | 5.2 | 5.2 | 10.4 | 1.6507 | 45 | 45.8806 |
| 3 | 4.0 | 4.0 | 8.0 | 1.4502 | 38 | 38.7436 |
| 4 | 2.6 | 2.6 | 5.2 | 1.1730 | 28 | 28.5479 |
| 5 | 1.6 | 1.6 | 3.2 | 0.9245 | 16 | 16.3131 |

By Linear Regression of Y on X

Slope, m = 40.2228 Intercept, b = -19.9196
 Correlation Coefficient* = 0.9982
 Calibration Accepted = Yes/No**

* if Correlation Coefficient < 0.990, check and recalibration again.

** Delete as appropriate.

Remarks : _____

Calibrated by : Sam Lam
 Date : 17-Feb-12

Checked by : Cherry Mak
 Date : 17-Feb-12



Lam Geotechnics Limited

Calibration Data for High Volume Sampler (TSP Sampler)

Location : CMA1b Calibration Date : 17-Feb-12
 Equipment no. : EL452 Calibration Due Date : 17-Apr-12

CALIBRATION OF CONTINUOUS FLOW RECORDER

| Ambient Condition | | | |
|-----------------------------|-----|--------|--------------------------|
| Temperature, T _a | 288 | Kelvin | Pressure, P _a |
| | | | 1018 mmHg |

| Orifice Transfer Standard Information | | | |
|---------------------------------------|-----------|--|----------|
| Equipment No. | EL086 | Slope, m _c | 2.01593 |
| | | Intercept, b _c | -0.03978 |
| Last Calibration Date | 11-Jul-11 | $\left(H \times P_a / 1013.3 \times 298 / T_a \right)^{1/2}$ $= m_c \times Q_{std} + b_c$ | |
| Next Calibration Date | 11-Jul-12 | | |

| Calibration of RSP | | | | | | |
|--------------------|-------------------|--------|--------------|---|--------------------------------------|---|
| Calibration Point | Manometer Reading | | | Q _{std} (m ³ / min.) X-axis | Continuous Flow Recorder, W (CFM) | IC (W(P _a /1013.3x298/T _a) ^{1/2} /35.31) Y-axis |
| | (up) | (down) | (difference) | | | |
| 1 | 6.1 | 6.1 | 12.2 | 1.7863 | 61 | 62.1937 |
| 2 | 5.0 | 5.0 | 10.0 | 1.6191 | 54 | 55.0567 |
| 3 | 3.8 | 3.8 | 7.6 | 1.4140 | 46 | 46.9002 |
| 4 | 2.5 | 2.5 | 5.0 | 1.1506 | 36 | 36.7045 |
| 5 | 1.6 | 1.6 | 3.2 | 0.9245 | 25 | 25.4892 |

By Linear Regression of Y on X

Slope, m = 41.8759 Intercept, b = -12.4733
 Correlation Coefficient* = 0.9990
 Calibration Accepted = Yes/No**

* if Correlation Coefficient < 0.990, check and recalibration again.

** Delete as appropriate.

Remarks : _____

Calibrated by : Sam Lam Checked by : Cherry Mak
 Date : 17-Feb-12 Date : 17-Feb-12



Lam Geotechnics Limited

Calibration Data for High Volume Sampler (TSP Sampler)

Location : CMA6a Calibration Date : 17-Feb-12
 Equipment no. : EL448 Calibration Due Date : 17-Apr-12

CALIBRATION OF CONTINUOUS FLOW RECORDER

| Ambient Condition | | | |
|-----------------------------|-----|--------|--------------------------|
| Temperature, T _a | 288 | Kelvin | Pressure, P _a |
| | | | 1018 mmHg |

| Orifice Transfer Standard Information | | | |
|---------------------------------------|-----------|--|----------|
| Equipment No. | EL086 | Slope, m _c | 2.01593 |
| | | Intercept, b _c | -0.03978 |
| Last Calibration Date | 11-Jul-11 | $\left(H \times P_a / 1013.3 \times 298 / T_a \right)^{1/2}$ $= m_c \times Q_{std} + b_c$ | |
| Next Calibration Date | 11-Jul-12 | | |

| Calibration of RSP | | | | | | |
|--------------------|-------------------|--------|--------------|---|--------------------------------------|---|
| Calibration Point | Manometer Reading | | | Q _{std} (m ³ / min.) X-axis | Continuous Flow Recorder, W (CFM) | IC (W(P _a /1013.3x298/T _a) ^{1/2} /35.31) Y-axis |
| | (up) | (down) | (difference) | | | |
| 1 | 6.1 | 6.1 | 12.2 | 1.7863 | 58 | 59.1350 |
| 2 | 4.7 | 4.7 | 9.4 | 1.5704 | 52 | 53.0176 |
| 3 | 3.7 | 3.7 | 7.4 | 1.3955 | 44 | 44.8610 |
| 4 | 2.4 | 2.4 | 4.8 | 1.1278 | 36 | 36.7045 |
| 5 | 1.5 | 1.5 | 3.0 | 0.8957 | 28 | 28.5479 |

By Linear Regression of Y on X

Slope, m = 34.7550 Intercept, b = -2.6445
 Correlation Coefficient* = 0.9981
 Calibration Accepted = Yes/No**

* if Correlation Coefficient < 0.990, check and recalibration again.

** Delete as appropriate.

Remarks : _____

Calibrated by : Sam Lam Checked by : Cherry Mak
 Date : 17-Feb-12 Date : 17-Feb-12



Appendix 5.1

Monitoring Schedules for Reporting Month and Coming Reporting Month

Contract No. HK/2011/07
Wan Chai Development Phase II and Central-Wan Chai Bypass
Sampling, Field Measurement and Testing Works (Stage2)
Environmental Monitoring Schedule
March 2012

| Sunday | Monday | Tuesday | Wednesday | Thursday | Friday | Saturday |
|--------|---|--|---|----------------------------|--|--|
| 26-Feb | 27-Feb | 28-Feb Noise Monitoring | 29-Feb Impact WQM Mid-flood: 9:53 Mid-ebb: 17:18 | 1-Mar 24hr TSP | 2-Mar 1hr TSP x 3 Impact WQM Mid-ebb: 20:23 | 3-Mar Impact WQM Mid-flood: 8:55 |
| 4-Mar | 5-Mar Impact WQM Mid-flood: 15:36 Mid-ebb: 22:41 | 6-Mar Noise Monitoring | 7-Mar 24hr TSP Impact WQM Mid-ebb: 11:42 Mid-flood: 17:31 | 8-Mar 1hr TSP x 3 | 9-Mar Impact WQM Mid-ebb: 12:58 Mid-flood: 19:10 | 10-Mar |
| 11-Mar | 12-Mar Impact WQM Mid-ebb: 15:07 Mid-flood: 21:46 | 13-Mar 24hr TSP Noise Monitoring | 14-Mar 1hr TSP x 3 24hr TSP (CMA1b) Impact WQM Mid-ebb: 16:49 | 15-Mar Mid-flood: 0:06 | 16-Mar | 17-Mar Impact WQM Mid-flood: 13:18 Mid-ebb: 21:16 |
| 18-Mar | 19-Mar 24hr TSP Impact WQM Mid-flood: 16:08 Mid-ebb: 22:50 | 20-Mar 1hr TSP x 3 | 21-Mar Impact WQM Mid-ebb: 11:56 Mid-flood: 17:43 | 22-Mar Noise Monitoring | 23-Mar Impact WQM Mid-ebb: 12:56 Mid-flood: 19:04 | 24-Mar 24hr TSP |
| 25-Mar | 26-Mar 1hr TSP x 3 24hr TSP (CMA3a) Impact WQM Mid-ebb: 14:29 Mid-flood: 20:58 | 27-Mar Noise Monitoring | 28-Mar | 29-Mar | 30-Mar | 31-Mar |

Contract No. HK/2011/07
Wan Chai Development Phase II and Central-Wan Chai Bypass
Sampling, Field Measurement and Testing Works (Stage2)
Tentative Environmental Monitoring Schedule
April 2012

| Sunday | Monday | Tuesday | Wednesday | Thursday | Friday | Saturday |
|--------|---|--|--|--|---|--|
| 25-Mar | 26-Mar 1hr TSP x 3 | 27-Mar Noise Monitoring | 28-Mar Impact WQM Mid-ebb: 15:16 Mid-flood: 22:33 | 29-Mar | 30-Mar 24hr TSP Impact WQM Mid-ebb: 17:25 | 31-Mar 1hr TSP x 3 Impact WQM Mid-flood: 6:11 |
| 1-Apr | 2-Apr Impact WQM Mid-flood: 14:03 Mid-ebb: 21:12 | 3-Apr 24hr TSP Noise Monitoring | 4-Apr | 5-Apr 1hr TSP x 3 Impact WQM Mid-ebb: 11:14 Mid-flood: 17:23 | 6-Apr | 7-Apr Impact WQM Mid-ebb: 12:36 Mid-flood: 19:06 |
| 8-Apr | 9-Apr 24hr TSP | 10-Apr 1hr TSP x 3 Impact WQM Mid-flood: 8:12 Mid-ebb: 14:51 | 11-Apr | 12-Apr Impact WQM Mid-flood: 9:37 Mid-ebb: 16:55 | 13-Apr Noise Monitoring | 14-Apr 24hr TSP Impact WQM Mid-flood: 11:51 Mid-ebb: 19:26 |
| 15-Apr | 16-Apr 1hr TSP x 3 Impact WQM Mid-flood: 14:57 Mid-ebb: 21:30 | 17-Apr Noise Monitoring | 18-Apr Impact WQM Mid-ebb: 10:56 Mid-flood: 16:49 | 19-Apr | 20-Apr 24hr TSP Impact WQM Mid-ebb: 12:00 Mid-flood: 18:16 | 21-Apr 1hr TSP x 3 |
| 22-Apr | 23-Apr Impact WQM Mid-ebb: 13:30 Mid-flood: 20:09 | 24-Apr Noise Monitoring | 25-Apr Impact WQM Mid-ebb: 14:06 Mid-flood: 21:32 | 26-Apr 24hr TSP | 27-Apr 1hr TSP x 3 Impact WQM Mid-ebb: 15:34 Mid-flood: 23:31 | 28-Apr |

Remarks (Water)

1. Cut-off date is at the 27th of each reporting month.
2. Actual monitoring will subject to change due to any safety concern or adverse weather condition.
3. Water Quality Monitoring Stations corresponding to active contracts are sub-divided below:
 - Contract HY/2009/11: WSD9, WSD10, WSD15, WSD17, C8, C9 (Completed on 6 Feb 2012)
 - Contract HY/2009/15: C6 and C7 (Commenced on 9 Nov 2010)
 - Contract HK/2009/01: WSD7, WSD19, WSD20, C1, C2, C3, C4e, C4w (Commenced on 8 July 2010); Contract HK/2010/06 share station C2 from 23 Mar 2011
 - Contract HK/2009/02: WSD21, C5e, C5w (Commenced on 8 July 2010)
WSD9, WSD17 (Commenced on 8 Feb 2012)
 - Contract HY/2009/19: C8 and C9 (Commenced on 28 Jan 2012)

Remarks (Air)

1. Cut-off date is at the 27th of each reporting month.
2. Actual monitoring will subject to change due to any safety concern or adverse weather condition.
3. Air Quality Monitoring Stations corresponding to active contracts are sub-divided below:
 - Contract HK/2009/01: CMA5a and CMA6a (Commenced and reported in Apr 2011)
 - Contract HK/2009/02: (Commenced and reported in Feb 2011)
 - Contract HY/2009/11: CMA1b and CMA2a (Suspended on 4 JAN 2012)
Due to the changing of land ownership at Oil Street Community Liaison Centre from Contractor to FEHD, the air quality monitoring at CMA1b was suspended on 18 September 2011. The p
installation of HVS at temporary FEHD depot was obtained from the premises owner on early November 2011 and TSP monitoring at CMA1b was resumed on 14 November 2011.
 - Contract HY/2009/15: CMA3a (Commenced and reported on 15 Mar 2011)

Remarks (Noise)

1. Cut-off date is at the 27th of each reporting month.
2. Actual monitoring will subject to change due to any safety concern or adverse weather condition.
3. Noise Quality Monitoring Stations corresponding to active contracts are sub-divided below:
 - Contract HK/2009/01 and HK/2009/02: M1a (Commenced on 30 Mar 2010, To be reported in Monthly report on 6 July 2010)
 - Contract HY/2009/11: M4b, M5b (Suspended on 4 JAN 2012)
 - Contract HY/2009/15: M2b(Commenced and reported on 10 Nov 2010) and M3a (Commenced on 10 May 2010, To be reported in Monthly report on 10 Nov 2010)
4. Day time noise will be monitored for Leq(30min) during the period between 07:00 and 19:00 for active contract(s).
5. Restricted hours noise (i.e. outside 07:00-19:00 of normal weekday) will be monitored for 3 nos. Leq(5min) as per the relevant Construction Noise Permit(s) in force for the following contract(s): Contracts HY/2009/11, HK/2009/01, HK/2009/02 and HY/2009/15 (Suspended on 4 JAN 2012 for HY/2009/11)



Appendix 5.2

Noise Monitoring Results and Graphical Presentations



Noise Monitoring Result

Day Time (0700 - 1900hrs on normal weekdays)

Location: M1a - Harbour Road Sports Centre

| Date | Time | Weather | Measurement Noise Level | | | Baseline Level | Construction Noise Level | Limit Level |
|-----------------------|-------|---------|-------------------------|------|------|----------------|--------------------------|-------------|
| | | | Leq | L10 | L90 | Leq | Leq | Leq |
| Unit: dB(A), (30-min) | | | | | | | | |
| 28/02/12 | 13:05 | Cloudy | 72.8 | 75.5 | 68.0 | 72 | 64 | 75 |
| 06/03/12 | 10:56 | Sunny | 73.1 | 76.0 | 68.5 | 72 | 66 | 75 |
| 13/03/12 | 15:32 | Cloudy | 72.8 | 74.5 | 69.5 | 72 | 64 | 75 |
| 22/03/12 | 10:58 | Fine | 73.1 | 75.5 | 69.0 | 72 | 66 | 75 |
| 27/03/12 | 9:05 | Fine | 73.6 | 76.0 | 70.0 | 72 | 68 | 75 |

Location: M2b - Noon-day gun area

| Date | Time | Weather | Measurement Noise Level | | | Baseline Level | Construction Noise Level | Limit Level |
|-----------------------|-------|---------|-------------------------|------|------|----------------|--------------------------|-------------|
| | | | Leq | L10 | L90 | Leq | Leq | Leq |
| Unit: dB(A), (30-min) | | | | | | | | |
| 28/02/12 | 13:51 | Cloudy | 72.4 | 76.0 | 67.5 | 68 | 71 | 75 |
| 06/03/12 | 17:50 | Cloudy | 70.5 | 72.0 | 67.0 | 68 | 67 | 75 |
| 13/03/12 | 16:23 | Cloudy | 70.0 | 71.0 | 68.0 | 68 | 66 | 75 |
| 22/03/12 | 16:15 | Fine | 69.7 | 71.0 | 67.5 | 68 | 66 | 75 |
| 27/03/12 | 13:50 | Fine | 70.2 | 71.6 | 68.0 | 68 | 67 | 75 |

Location: M3a - Tung Lo Wan Fire Station

| Date | Time | Weather | Measurement Noise Level | | | Baseline Level | Construction Noise Level | Limit Level |
|-----------------------|-------|---------|-------------------------|------|------|----------------|--------------------------|-------------|
| | | | Leq | L10 | L90 | Leq | Leq | Leq |
| Unit: dB(A), (30-min) | | | | | | | | |
| 28/02/12 | 09:19 | Cloudy | 67.3 | 69.5 | 64.0 | 69 | 67 | 75 |
| 06/03/12 | 13:31 | Fine | 67.6 | 70.0 | 65.0 | 69 | 68 | 75 |
| 13/03/12 | 09:53 | Cloudy | 67.8 | 69.5 | 65.5 | 69 | 68 | 75 |
| 22/03/12 | 08:16 | Cloudy | 71.2 | 74.0 | 66.0 | 69 | 67 | 75 |
| 27/03/12 | 13:58 | Fine | 67.4 | 69.0 | 64.0 | 69 | 67 | 75 |



Noise Monitoring Result

Day Time (0700 - 1900hrs on normal weekdays)

Location: M4b - Victoria Centre

| Date | Time | Weather | Measurement Noise Level | | | Baseline Noise Level | Construction Noise Level | Limit Level |
|----------------------|-------|---------|-------------------------|------|------|----------------------|--------------------------|-------------|
| | | | Leq | L10 | L90 | Leq | Leq | Leq |
| Unit: dB(A), (30min) | | | | | | | | |
| 28/02/12 | 08:25 | Cloudy | 72.4 | 73.0 | 71.0 | 67 | 71 | 75 |
| 06/03/12 | 14:49 | Fine | 70.9 | 72.5 | 68.5 | 67 | 68 | 75 |
| 13/03/12 | 09:08 | Cloudy | 71.6 | 73.0 | 68.5 | 67 | 70 | 75 |
| 22/03/12 | 07:23 | Cloudy | 67.1 | 68.5 | 65.0 | 67 | 67 | 75 |
| 27/03/12 | 14:41 | Fine | 70.4 | 72.0 | 68.0 | 67 | 67 | 75 |

Location: M5b - City Garden

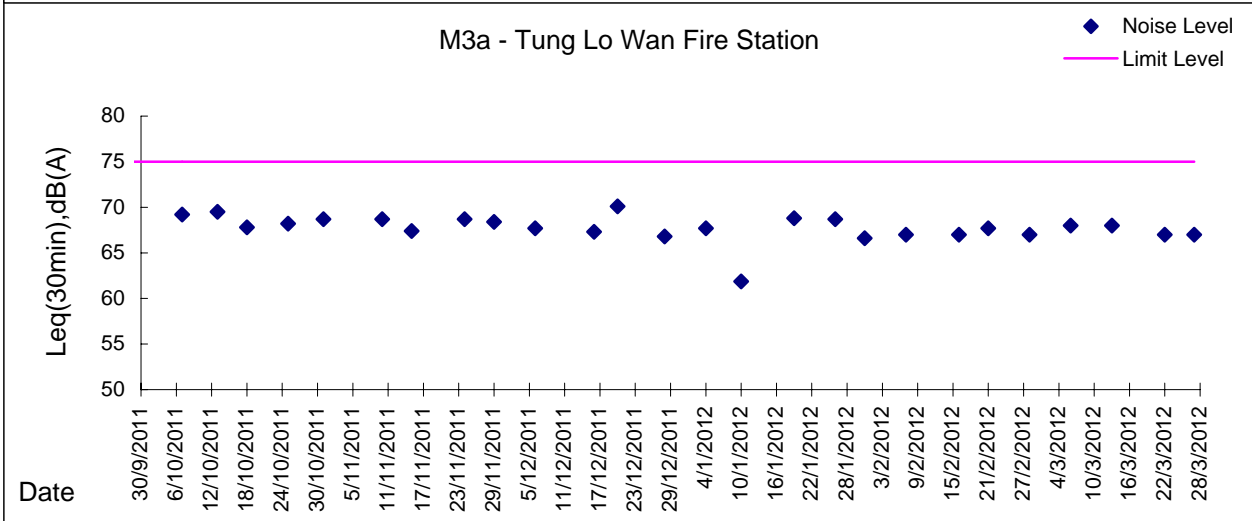
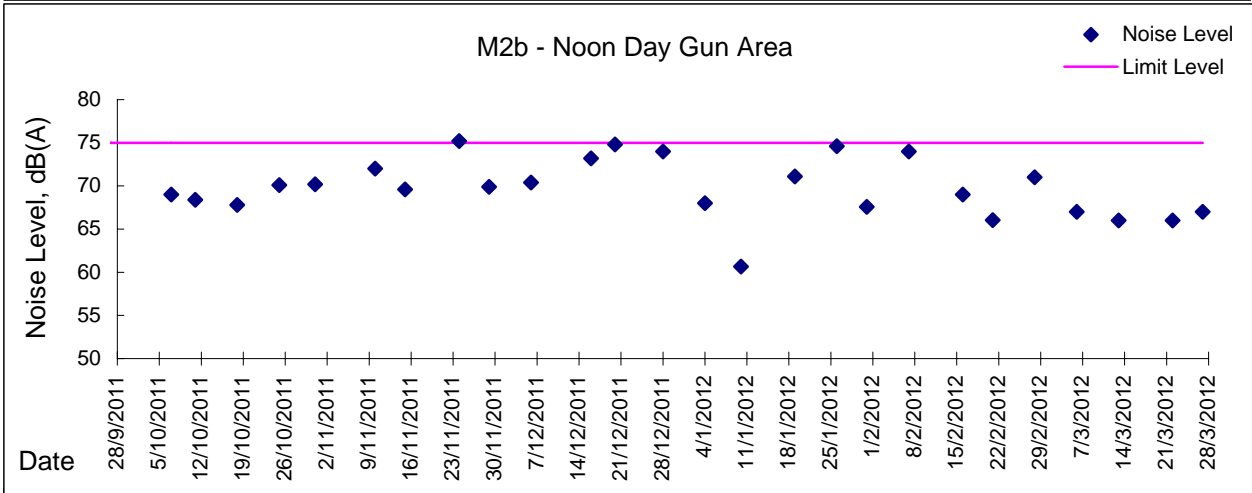
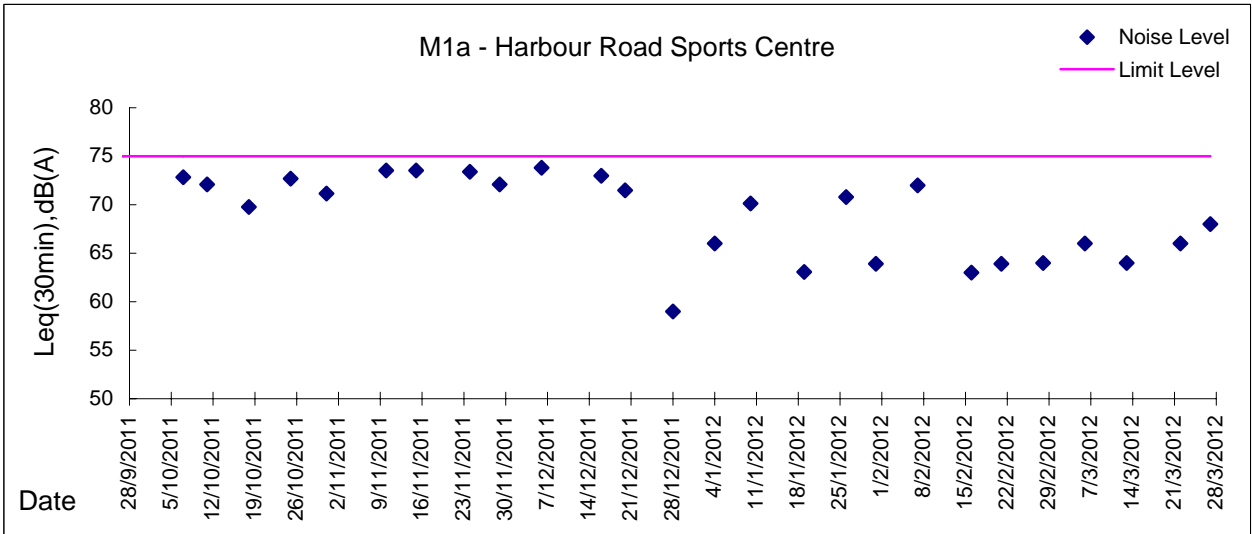
| Date | Time | Weather | Measurement Noise Level | | | Baseline Level | Construction Noise Level | Limit Level |
|----------------------|-------|---------|-------------------------|------|------|----------------|--------------------------|-------------|
| | | | Leq | L10 | L90 | Leq | Leq | Leq |
| Unit: dB(A), (30min) | | | | | | | | |
| 28/02/12 | 10:22 | Cloudy | 74.3 | 75.0 | 72.0 | 68 | 73 | 75 |
| 06/03/12 | 15:42 | Cloudy | 74.1 | 74.5 | 73.0 | 68 | 73 | 75 |
| 13/03/12 | 13:00 | Cloudy | 71.1 | 73.5 | 67.0 | 68 | 68 | 75 |
| 22/03/12 | 09:13 | Fine | 67.6 | 69.0 | 65.5 | 68 | 68 | 75 |
| 27/03/12 | 15:28 | Fine | 70.4 | 72.1 | 68.4 | 68 | 67 | 75 |

Location: M6 - HK baptist Church henrietta Secondary School

| Date | Time | Weather | Measurement Noise Level | | | Baseline Level | Construction Noise Level | Limit Level |
|-----------------------|-------|---------|-------------------------|------|------|----------------|--------------------------|-------------|
| | | | Leq | L10 | L90 | Leq | Leq | Leq |
| Unit: dB(A), (30-min) | | | | | | | | |
| 28/02/12 | 11:31 | Cloudy | 75.7 | 76.5 | 74.0 | 71 | 74 | 70 |
| 06/03/12 | 16:30 | Cloudy | 73.5 | 75.5 | 73.0 | 71 | 70 | 70 |
| 13/03/12 | 11:20 | Cloudy | 75.6 | 76.5 | 74.0 | 71 | 74 | 70 |
| 22/03/12 | 09:57 | Fine | 73.3 | 74.5 | 71.0 | 71 | 70 | 70 |
| 27/03/12 | 15:57 | Fine | 74.2 | 75.0 | 72.5 | 71 | 72 | 70 |

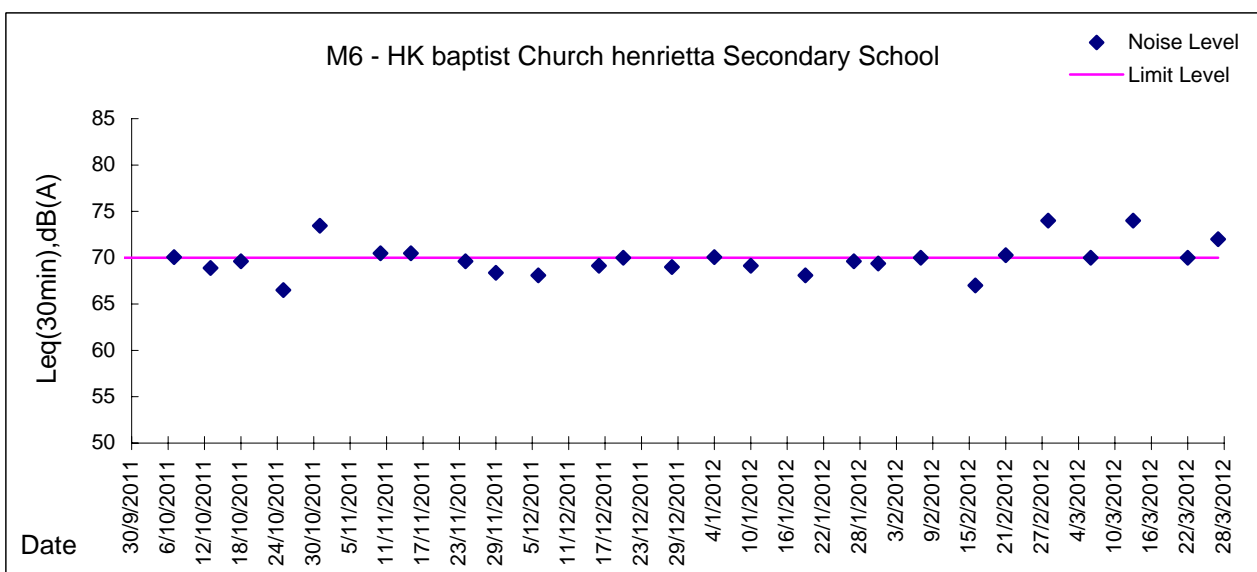
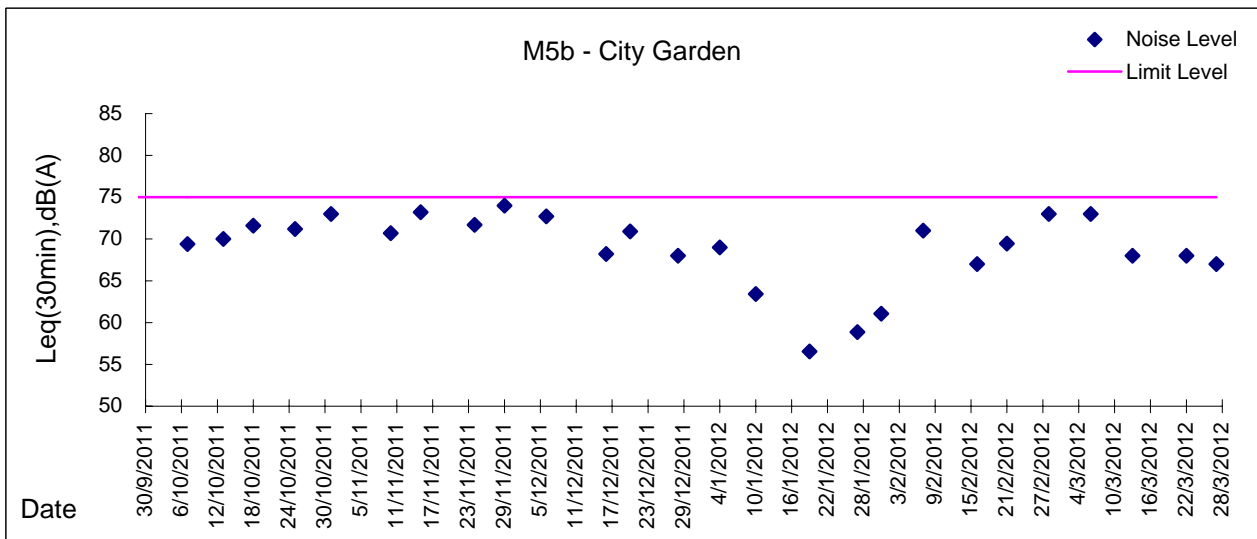
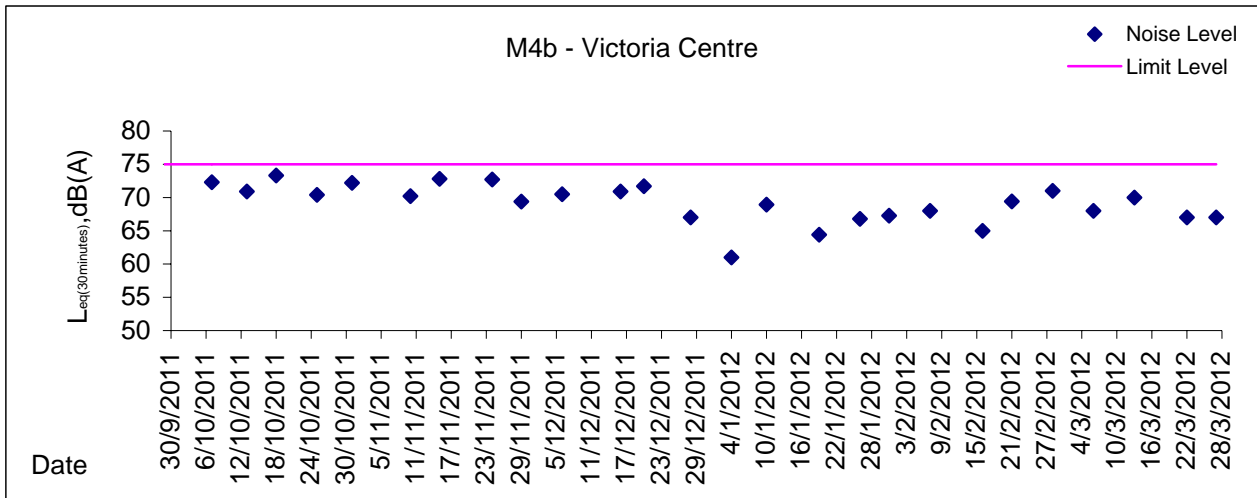


Graphic Presentation of Noise Monitoring Result
Day Time (0700 - 1900hrs on normal weekdays)





Graphic Presentation of Noise Monitoring Result
Day Time (0700 - 1900hrs on normal weekdays)





Appendix 5.3

Air Quality Monitoring Results and Graphical Presentations, and odour Patrol Results



Location: CMA1b - Oil St Community Liaison Centre

Report on 24-hour TSP monitoring

Action Level ($\mu\text{g}/\text{m}^3$) - 176.7

Limit Level ($\mu\text{g}/\text{m}^3$) - 260

| Date | Sampling Time | Weather Condition | Filter paper no. | Filter Weight, g | | Elapse Time, hr | | Sampling Time, hr | Flow Rate, m^3/min | | | Total Volume, m^3 | TSP Level, $\mu\text{g}/\text{m}^3$ |
|-----------|---------------|-------------------|------------------|------------------|--------|-----------------|--------|-------------------|------------------------------------|-----------------|---------|----------------------------|-------------------------------------|
| | | | | Initial | Final | Initial | Final | | Initial, Q_{si} | Final, Q_{sf} | Average | | |
| 1-Mar-12 | 8:00 | Cloudy | 002204 | 2.7211 | 2.8528 | 585.73 | 609.72 | 23.99 | 1.23 | 1.18 | 1.20 | 1731 | 76 |
| 7-Mar-12 | 8:00 | Cloudy | 002219 | 2.8040 | 3.0205 | 612.72 | 636.72 | 24.00 | 1.25 | 1.18 | 1.21 | 1750 | 124 |
| 14-Mar-12 | 12:10 | Cloudy | 002291 | 2.8033 | 2.9010 | 639.72 | 663.16 | 23.44 | 1.18 | 1.23 | 1.21 | 1696 | 56 |
| 19-Mar-12 | 8:00 | Fine | 002305 | 2.8089 | 3.0522 | 690.17 | 714.17 | 24.00 | 1.22 | 1.18 | 1.20 | 1727 | 141 |
| 24-Mar-12 | 8:00 | Fine | 002138 | 2.7245 | 2.9724 | 717.17 | 741.17 | 24.00 | 1.23 | 1.25 | 1.24 | 1787 | 139 |

* Due to lack of electricity supply, the 24 hr-TSPs were rescheduled from 13 Mar 2012 to 14 Mar 2012

Report on 1-hour TSP monitoring

Action Level ($\mu\text{g}/\text{m}^3$) - 320.1

Limit Level ($\mu\text{g}/\text{m}^3$) - 500

| Date | Sampling Time | Weather Condition | Filter paper no. | Filter Weight, g | | Elapse Time, hr | | Sampling Time, hr | Flow Rate, m^3/min | | | Total Volume, m^3 | TSP Level, $\mu\text{g}/\text{m}^3$ |
|-----------|---------------|-------------------|------------------|------------------|--------|-----------------|--------|-------------------|------------------------------------|-----------------|---------|----------------------------|-------------------------------------|
| | | | | Initial | Final | Initial | Final | | Initial, Q_{si} | Final, Q_{sf} | Average | | |
| 2-Mar-12 | 8:27 | Fine | 002278 | 2.8049 | 2.8204 | 609.73 | 610.72 | 0.99 | 1.22 | 1.24 | 1.23 | 73 | 212 |
| 2-Mar-12 | 9:33 | Fine | 002280 | 2.7888 | 2.8009 | 610.72 | 611.72 | 1.00 | 1.22 | 1.29 | 1.26 | 75 | 161 |
| 2-Mar-12 | 10:36 | Fine | 002257 | 2.8162 | 2.8325 | 611.72 | 612.72 | 1.00 | 1.22 | 1.27 | 1.24 | 75 | 218 |
| 8-Mar-12 | 8:48 | Cloudy | 002213 | 2.7459 | 2.7574 | 636.72 | 637.72 | 1.00 | 1.20 | 1.18 | 1.19 | 72 | 161 |
| 8-Mar-12 | 10:48 | Cloudy | 002212 | 2.7325 | 2.7395 | 637.72 | 638.72 | 1.00 | 1.23 | 1.23 | 1.23 | 74 | 95 |
| 8-Mar-12 | 14:25 | Cloudy | 002315 | 2.8149 | 2.8241 | 638.72 | 639.72 | 1.00 | 1.18 | 1.18 | 1.18 | 71 | 130 |
| 14-Mar-12 | 8:05 | Cloudy | 002263 | 2.8195 | 2.8303 | 663.16 | 664.16 | 1.00 | 1.00 | 1.02 | 1.01 | 61 | 178 |
| 14-Mar-12 | 9:10 | Cloudy | 002265 | 2.7926 | 2.8026 | 664.16 | 665.16 | 1.00 | 1.23 | 1.28 | 1.25 | 75 | 133 |
| 14-Mar-12 | 10:55 | Cloudy | 002292 | 2.7912 | 2.7986 | 665.16 | 666.16 | 1.00 | 1.18 | 1.18 | 1.18 | 71 | 104 |
| 20-Mar-12 | 8:36 | Fine | 002458 | 2.7707 | 2.7786 | 714.17 | 715.17 | 1.00 | 1.08 | 1.20 | 1.14 | 69 | 115 |
| 20-Mar-12 | 9:40 | Fine | 002454 | 2.7403 | 2.7504 | 715.17 | 716.17 | 1.00 | 1.18 | 1.22 | 1.20 | 72 | 140 |
| 20-Mar-12 | 10:43 | Fine | 002451 | 2.7314 | 2.7402 | 716.17 | 717.17 | 1.00 | 1.13 | 1.13 | 1.13 | 68 | 130 |
| 26-Mar-12 | 9:53 | Fine | 002367 | 2.8313 | 2.8512 | 741.17 | 742.17 | 1.00 | 1.23 | 1.27 | 1.25 | 75 | 266 |
| 26-Mar-12 | 11:00 | Fine | 002361 | 2.8205 | 2.8412 | 742.17 | 743.17 | 1.00 | 1.23 | 1.25 | 1.24 | 74 | 279 |
| 26-Mar-12 | 12:03 | Fine | 002362 | 2.8091 | 2.8279 | 743.17 | 744.17 | 1.00 | 1.20 | 1.20 | 1.20 | 72 | 261 |



Location: CMA2a - Causeway Bay Community Centre

Report on 24-hour TSP monitoring
 Action Level ($\mu\text{g}/\text{m}^3$) - 169.5
 Limit Level ($\mu\text{g}/\text{m}^3$) - 260

| Date | Sampling Time | Weather Condition | Filter paper no. | Filter Weight, g | | Elapse Time, hr | | Sampling Time, hr | Flow Rate, m^3/min | | | Total Volume, m^3 | TSP Level, $\mu\text{g}/\text{m}^3$ |
|-----------|---------------|-------------------|------------------|------------------|--------|-----------------|----------|-------------------|------------------------------------|-----------------|---------|----------------------------|-------------------------------------|
| | | | | Initial | Final | Initial | Final | | Initial, Q_{si} | Final, Q_{sf} | Average | | |
| 1-Mar-12 | 8:00 | Cloudy | 002208 | 2.7392 | 2.8387 | 10386.88 | 10410.88 | 24.00 | 1.42 | 1.36 | 1.39 | 1999 | 50 |
| 7-Mar-12 | 8:00 | Cloudy | 002220 | 2.8049 | 3.0196 | 10413.88 | 10437.88 | 24.00 | 1.51 | 1.34 | 1.42 | 2050 | 105 |
| 13-Mar-12 | 8:00 | Cloudy | 002315 | 2.8177 | 3.0677 | 10440.88 | 10464.88 | 24.00 | 1.49 | 1.47 | 1.48 | 2127 | 118 |
| 19-Mar-12 | 8:00 | Fine | 002290 | 2.8105 | 2.9385 | 10467.89 | 10491.89 | 24.00 | 1.26 | 1.29 | 1.28 | 1839 | 70 |
| 24-Mar-12 | 8:00 | Fine | 002137 | 2.7211 | 2.9892 | 10494.89 | 10518.90 | 24.01 | 1.49 | 1.46 | 1.48 | 2128 | 126 |

Report on 1-hour TSP monitoring
 Action Level ($\mu\text{g}/\text{m}^3$) - 323.4
 Limit Level ($\mu\text{g}/\text{m}^3$) - 500

| Date | Sampling Time | Weather Condition | Filter paper no. | Filter Weight, g | | Elapse Time, hr | | Sampling Time, hr | Flow Rate, m^3/min | | | Total Volume, m^3 | TSP Level, $\mu\text{g}/\text{m}^3$ |
|-----------|---------------|-------------------|------------------|------------------|--------|-----------------|----------|-------------------|------------------------------------|-----------------|---------|----------------------------|-------------------------------------|
| | | | | Initial | Final | Initial | Final | | Initial, Q_{si} | Final, Q_{sf} | Average | | |
| 2-Mar-12 | 8:16 | Fine | 002277 | 2.7816 | 2.7933 | 10410.88 | 10411.88 | 1.00 | 1.31 | 1.31 | 1.31 | 79 | 149 |
| 2-Mar-12 | 9:20 | Fine | 002279 | 2.7966 | 2.8085 | 10411.88 | 10412.88 | 1.00 | 1.46 | 1.46 | 1.46 | 87 | 136 |
| 2-Mar-12 | 10:25 | Fine | 002258 | 2.8132 | 2.8222 | 10412.88 | 10413.88 | 1.00 | 1.46 | 1.46 | 1.46 | 87 | 103 |
| 8-Mar-12 | 8:30 | Cloudy | 002215 | 2.7685 | 2.7791 | 10437.88 | 10438.88 | 1.00 | 1.41 | 1.37 | 1.39 | 83 | 127 |
| 8-Mar-12 | 11:00 | Cloudy | 002149 | 2.7532 | 2.7687 | 10438.88 | 10439.88 | 1.00 | 1.61 | 1.61 | 1.61 | 97 | 161 |
| 8-Mar-12 | 14:35 | Cloudy | 002150 | 2.7676 | 2.7830 | 10439.88 | 10440.88 | 1.00 | 1.49 | 1.49 | 1.49 | 89 | 173 |
| 14-Mar-12 | 8:23 | Cloudy | 002264 | 2.7927 | 2.8030 | 10464.89 | 10465.89 | 1.00 | 1.37 | 1.34 | 1.36 | 81 | 127 |
| 14-Mar-12 | 9:27 | Cloudy | 002266 | 2.8212 | 2.8292 | 10465.89 | 10466.89 | 1.00 | 1.34 | 1.34 | 1.34 | 81 | 99 |
| 14-Mar-12 | 10:45 | Cloudy | 002268 | 2.8145 | 2.8194 | 10466.89 | 10467.89 | 1.00 | 1.39 | 1.47 | 1.43 | 86 | 57 |
| 20-Mar-12 | 8:20 | Fine | 002455 | 2.7416 | 2.7470 | 10491.89 | 10492.89 | 1.00 | 1.41 | 1.41 | 1.41 | 85 | 64 |
| 20-Mar-12 | 9:25 | Fine | 002459 | 2.7229 | 2.7277 | 10492.89 | 10493.89 | 1.00 | 1.17 | 1.17 | 1.17 | 70 | 68 |
| 20-Mar-12 | 10:30 | Fine | 002452 | 2.7518 | 2.7610 | 10493.89 | 10494.89 | 1.00 | 1.31 | 1.34 | 1.33 | 80 | 116 |
| 26-Mar-12 | 10:08 | Fine | 002366 | 2.8103 | 2.8317 | 10518.90 | 10519.90 | 1.00 | 1.46 | 1.51 | 1.49 | 89 | 240 |
| 26-Mar-12 | 11:10 | Fine | 002370 | 2.8109 | 2.8324 | 10519.90 | 10520.90 | 1.00 | 1.41 | 1.41 | 1.41 | 85 | 254 |
| 26-Mar-12 | 12:10 | Fine | 002363 | 2.8277 | 2.8526 | 10520.90 | 10521.90 | 1.00 | 1.51 | 1.51 | 1.51 | 91 | 275 |



Location: CMA3a - CWB PRE Site Office Area

Report on 24-hour TSP monitoring
 Action Level ($\mu\text{g}/\text{m}^3$) - 171
 Limit Level ($\mu\text{g}/\text{m}^3$) - 260

| Date | Sampling Time | Weather Condition | Filter paper no. | Filter Weight, g | | Elapse Time, hr | | Sampling Time, hr | Flow Rate, m^3/min | | | Total Volume, m^3 | TSP Level, $\mu\text{g}/\text{m}^3$ |
|-----------|---------------|-------------------|------------------|------------------|--------|-----------------|----------|-------------------|------------------------------------|-----------------|---------|----------------------------|-------------------------------------|
| | | | | Initial | Final | Initial | Final | | Initial, Q_{si} | Final, Q_{sf} | Average | | |
| 1-Mar-12 | 8:00 | Cloudy | 002147 | 2.7298 | 2.8741 | 10976.63 | 11000.63 | 24.00 | 1.53 | 1.57 | 1.55 | 2230 | 65 |
| 7-Mar-12 | 8:00 | Cloudy | 002154 | 2.7402 | 2.9559 | 11003.63 | 11027.63 | 24.00 | 1.52 | 1.50 | 1.51 | 2175 | 99 |
| 13-Mar-12 | 8:00 | Cloudy | 002286 | 2.7884 | 3.1057 | 11062.62 | 11086.62 | 24.00 | 1.50 | 1.50 | 1.50 | 2161 | 147 |
| 19-Mar-12 | 8:00 | Fine | 002306 | 2.8092 | 3.1135 | 11089.62 | 11113.62 | 24.00 | 1.65 | 1.68 | 1.66 | 2393 | 127 |
| 26-Mar-12 | 13:00 | Fine | 002430 | 2.7354 | 2.9873 | 11143.79 | 11167.79 | 24.00 | 1.65 | 1.60 | 1.63 | 2342 | 108 |

* Due to lack of electricity supply, the 24 hr-1SPs were rescheduled from 24 Mar 2012 to 26 Mar 2012

Report on 1-hour TSP monitoring
 Action Level ($\mu\text{g}/\text{m}^3$) - 311.3
 Limit Level ($\mu\text{g}/\text{m}^3$) - 500

| Date | Sampling Time | Weather Condition | Filter paper no. | Filter Weight, g | | Elapse Time, hr | | Sampling Time, hr | Flow Rate, m^3/min | | | Total Volume, m^3 | TSP Level, $\mu\text{g}/\text{m}^3$ |
|-----------|---------------|-------------------|------------------|------------------|--------|-----------------|----------|-------------------|------------------------------------|-----------------|---------|----------------------------|-------------------------------------|
| | | | | Initial | Final | Initial | Final | | Initial, Q_{si} | Final, Q_{sf} | Average | | |
| 2-Mar-12 | 13:00 | Fine | 002241 | 2.7774 | 2.7924 | 11000.63 | 11001.63 | 1.00 | 1.57 | 1.52 | 1.54 | 93 | 162 |
| 2-Mar-12 | 14:11 | Fine | 002152 | 2.7655 | 2.7804 | 11001.63 | 11002.63 | 1.00 | 1.52 | 1.52 | 1.52 | 91 | 164 |
| 2-Mar-12 | 15:16 | Fine | 002151 | 2.7591 | 2.7736 | 11002.63 | 11003.63 | 1.00 | 1.54 | 1.54 | 1.54 | 93 | 157 |
| 8-Mar-12 | 8:09 | Cloudy | 002131 | 2.7398 | 2.7560 | 11059.64 | 11060.64 | 1.00 | 1.47 | 1.50 | 1.49 | 89 | 182 |
| 8-Mar-12 | 9:21 | Cloudy | 002281 | 2.7896 | 2.8030 | 11060.64 | 11061.64 | 1.00 | 1.45 | 1.45 | 1.45 | 87 | 154 |
| 8-Mar-12 | 10:30 | Cloudy | 002284 | 2.7967 | 2.8130 | 11061.64 | 11062.64 | 1.00 | 1.45 | 1.45 | 1.45 | 87 | 188 |
| 14-Mar-12 | 13:00 | Cloudy | 002297 | 2.7877 | 2.8043 | 11086.62 | 11087.62 | 1.00 | 1.53 | 1.53 | 1.53 | 92 | 181 |
| 14-Mar-12 | 14:35 | Cloudy | 002310 | 2.7991 | 2.8133 | 11087.62 | 11088.62 | 1.00 | 1.55 | 1.53 | 1.54 | 92 | 154 |
| 14-Mar-12 | 15:37 | Cloudy | 002308 | 2.8175 | 2.8308 | 11088.62 | 11089.62 | 1.00 | 1.48 | 1.50 | 1.49 | 89 | 149 |
| 20-Mar-12 | 9:00 | Fine | 002440 | 2.7266 | 2.7393 | 11113.62 | 11114.62 | 1.00 | 1.52 | 1.55 | 1.53 | 92 | 138 |
| 20-Mar-12 | 10:20 | Fine | 002435 | 2.7275 | 2.7416 | 11114.62 | 11115.62 | 1.00 | 1.62 | 1.73 | 1.68 | 101 | 140 |
| 20-Mar-12 | 13:00 | Fine | 002433 | 2.7205 | 2.7369 | 11115.62 | 11116.62 | 1.00 | 1.57 | 1.57 | 1.57 | 94 | 174 |
| 26-Mar-12 | 9:35 | Fine | 002372 | 2.8243 | 2.8514 | 11140.80 | 11141.79 | 0.99 | 1.60 | 1.65 | 1.63 | 97 | 280 |
| 26-Mar-12 | 10:37 | Fine | 002293 | 2.7521 | 2.8110 | 11141.79 | 11142.79 | 1.00 | 1.60 | 1.60 | 1.60 | 96 | 301 |
| 26-Mar-12 | 13:00 | Fine | 002431 | 2.7458 | 2.7667 | 11142.79 | 11143.79 | 1.00 | 1.55 | 1.63 | 1.59 | 95 | 219 |



Location: CMA4a - SPCA

Report on 24-hour TSP monitoring

Action Level ($\mu\text{g}/\text{m}^3$) - 171.2
 Limit Level ($\mu\text{g}/\text{m}^3$) - 260

| Date | Sampling Time | Weather Condition | Filter paper no. | Filter Weight, g | | Elapse Time, hr | | Sampling Time, hr | Flow Rate, m^3/min | | | Total Volume, m^3 | TSP Level, $\mu\text{g}/\text{m}^3$ |
|-----------|---------------|-------------------|------------------|------------------|--------|-----------------|----------|-------------------|------------------------------------|-----------------|---------|----------------------------|-------------------------------------|
| | | | | Initial | Final | Initial | Final | | Initial, Q_{si} | Final, Q_{sf} | Average | | |
| 1-Mar-12 | 8:00 | Cloudy | 002148 | 2.7456 | 2.8435 | 14605.30 | 14629.30 | 24.00 | 1.22 | 1.21 | 1.22 | 1755 | 56 |
| 7-Mar-12 | 8:00 | Cloudy | 002141 | 2.7430 | 2.9071 | 14632.30 | 14656.30 | 24.00 | 1.25 | 1.22 | 1.23 | 1778 | 92 |
| 13-Mar-12 | 8:00 | Cloudy | 002287 | 2.8107 | 3.0063 | 14659.40 | 14683.40 | 24.00 | 1.19 | 1.22 | 1.21 | 1741 | 112 |
| 19-Mar-12 | 8:00 | Fine | 002307 | 2.8150 | 3.0139 | 14686.40 | 14710.40 | 24.00 | 1.13 | 1.13 | 1.13 | 1627 | 122 |
| 24-Mar-12 | 8:00 | Fine | 002438 | 2.7141 | 2.9243 | 14713.41 | 14737.41 | 24.00 | 1.11 | 1.11 | 1.11 | 1598 | 132 |

Report on 1-hour TSP monitoring

Action Level ($\mu\text{g}/\text{m}^3$) - 312.5
 Limit Level ($\mu\text{g}/\text{m}^3$) - 500

| Date | Sampling Time | Weather Condition | Filter paper no. | Filter Weight, g | | Elapse Time, hr | | Sampling Time, hr | Flow Rate, m^3/min | | | Total Volume, m^3 | TSP Level, $\mu\text{g}/\text{m}^3$ |
|-----------|---------------|-------------------|------------------|------------------|--------|-----------------|----------|-------------------|------------------------------------|-----------------|---------|----------------------------|-------------------------------------|
| | | | | Initial | Final | Initial | Final | | Initial, Q_{si} | Final, Q_{sf} | Average | | |
| 2-Mar-12 | 13:00 | Fine | 002242 | 2.7857 | 2.7984 | 14629.30 | 14630.30 | 1.00 | 1.10 | 1.10 | 1.10 | 66 | 192 |
| 2-Mar-12 | 14:33 | Fine | 002153 | 2.7655 | 2.7690 | 14630.30 | 14631.30 | 1.00 | 1.07 | 1.07 | 1.07 | 64 | 54 |
| 2-Mar-12 | 15:38 | Fine | 002155 | 2.7408 | 2.7502 | 14631.30 | 14632.30 | 1.00 | 1.16 | 1.16 | 1.16 | 69 | 135 |
| 8-Mar-12 | 8:31 | Cloudy | 002283 | 2.8114 | 2.8207 | 11656.39 | 11657.39 | 1.00 | 1.19 | 1.17 | 1.18 | 71 | 131 |
| 8-Mar-12 | 9:43 | Cloudy | 002282 | 2.8000 | 2.8084 | 11657.39 | 11658.39 | 1.00 | 1.17 | 1.19 | 1.18 | 71 | 119 |
| 8-Mar-12 | 10:50 | Cloudy | 002285 | 2.7960 | 2.8041 | 11658.39 | 11659.39 | 1.00 | 1.28 | 1.28 | 1.28 | 77 | 106 |
| 14-Mar-12 | 13:00 | Cloudy | 002296 | 2.8123 | 2.8202 | 14683.40 | 14684.40 | 1.00 | 1.23 | 1.23 | 1.23 | 74 | 107 |
| 14-Mar-12 | 14:20 | Cloudy | 002311 | 2.8103 | 2.8172 | 14684.40 | 14685.40 | 1.00 | 1.23 | 1.23 | 1.23 | 74 | 94 |
| 14-Mar-12 | 15:20 | Cloudy | 002309 | 2.7999 | 2.8074 | 14685.40 | 14686.40 | 1.00 | 1.23 | 1.23 | 1.23 | 74 | 102 |
| 20-Mar-12 | 8:50 | Fine | 002441 | 2.7375 | 2.7439 | 14710.40 | 14711.40 | 1.00 | 1.07 | 1.10 | 1.09 | 65 | 98 |
| 20-Mar-12 | 10:02 | Fine | 002437 | 2.7142 | 2.7235 | 14711.40 | 14712.40 | 1.00 | 1.10 | 1.05 | 1.07 | 64 | 144 |
| 20-Mar-12 | 13:00 | Fine | 002436 | 2.7284 | 2.7371 | 14712.40 | 14713.40 | 1.00 | 1.10 | 1.13 | 1.12 | 67 | 130 |
| 26-Mar-12 | 8:05 | Fine | 002371 | 2.7979 | 2.8117 | 14737.42 | 14738.42 | 1.00 | 1.11 | 1.11 | 1.11 | 66 | 208 |
| 26-Mar-12 | 9:15 | Fine | 002374 | 2.7935 | 2.8064 | 14738.42 | 14739.42 | 1.00 | 1.11 | 1.11 | 1.11 | 66 | 194 |
| 26-Mar-12 | 10:18 | Fine | 002375 | 2.7946 | 2.8068 | 14739.42 | 14740.42 | 1.00 | 1.13 | 1.16 | 1.15 | 69 | 177 |



Location: CMA5a - Children Garden opposite to Pedestrian Plaza

Report on 24-hour TSP monitoring

Action Level ($\mu\text{g}/\text{m}^3$) - 181
Limit Level ($\mu\text{g}/\text{m}^3$) - 260

| Date | Sampling Time | Weather Condition | Filter paper no. | Filter Weight, g | | Elapse Time, hr | | Sampling Time, hr | Flow Rate, m^3/min | | | Total Volume, m^3 | TSP Level, $\mu\text{g}/\text{m}^3$ |
|-----------|---------------|-------------------|------------------|------------------|--------|-----------------|----------|-------------------|------------------------------------|-----------------|---------|----------------------------|-------------------------------------|
| | | | | Initial | Final | Initial | Final | | Initial, Q_{si} | Final, Q_{sf} | Average | | |
| 1-Mar-12 | 8:00 | Cloudy | 002032 | 2.7753 | 2.8791 | 15602.42 | 15626.42 | 24.00 | 1.23 | 1.23 | 1.23 | 1778 | 58 |
| 7-Mar-12 | 8:00 | Cloudy | 002249 | 2.7949 | 2.9675 | 15629.42 | 15653.42 | 24.00 | 1.09 | 1.10 | 1.10 | 1578 | 109 |
| 13-Mar-12 | 8:00 | Cloudy | 002275 | 2.7982 | 2.9884 | 15656.42 | 15680.43 | 24.01 | 1.21 | 1.21 | 1.21 | 1740 | 109 |
| 19-Mar-12 | 8:00 | Fine | 002295 | 2.7992 | 3.0295 | 15683.43 | 15707.42 | 23.99 | 1.20 | 1.25 | 1.23 | 1766 | 130 |
| 24-Mar-12 | 8:00 | Fine | 002379 | 2.8013 | 2.9865 | 15710.42 | 15734.43 | 24.01 | 1.10 | 1.15 | 1.13 | 1621 | 114 |

Report on 1-hour TSP monitoring

Action Level ($\mu\text{g}/\text{m}^3$) - 332
Limit Level ($\mu\text{g}/\text{m}^3$) - 500

| Date | Sampling Time | Weather Condition | Filter paper no. | Filter Weight, g | | Elapse Time, hr | | Sampling Time, hr | Flow Rate, m^3/min | | | Total Volume, m^3 | TSP Level, $\mu\text{g}/\text{m}^3$ |
|-----------|---------------|-------------------|------------------|------------------|--------|-----------------|----------|-------------------|------------------------------------|-----------------|---------|----------------------------|-------------------------------------|
| | | | | Initial | Final | Initial | Final | | Initial, Q_{si} | Final, Q_{sf} | Average | | |
| 2-Mar-12 | 13:00 | Fine | 002243 | 2.7775 | 2.7847 | 15626.42 | 15627.42 | 1.00 | 0.98 | 0.98 | 0.98 | 59 | 122 |
| 2-Mar-12 | 14:16 | Fine | 002245 | 2.7793 | 2.7876 | 15627.42 | 15628.42 | 1.00 | 1.14 | 1.14 | 1.14 | 69 | 121 |
| 2-Mar-12 | 15:26 | Fine | 002247 | 2.7677 | 2.7766 | 15628.42 | 15629.42 | 1.00 | 1.20 | 1.20 | 1.20 | 72 | 124 |
| 8-Mar-12 | 8:30 | Cloudy | 002276 | 2.7716 | 2.7809 | 15653.42 | 15654.42 | 1.00 | 1.23 | 1.23 | 1.23 | 74 | 126 |
| 8-Mar-12 | 9:33 | Cloudy | 002272 | 2.7942 | 2.8024 | 15654.42 | 15655.42 | 1.00 | 1.23 | 1.26 | 1.25 | 75 | 110 |
| 8-Mar-12 | 10:38 | Cloudy | 002270 | 2.7972 | 2.8049 | 15655.42 | 15656.42 | 1.00 | 1.23 | 1.23 | 1.23 | 74 | 104 |
| 14-Mar-12 | 8:32 | Cloudy | 002229 | 2.8043 | 2.8137 | 15680.43 | 15681.43 | 1.00 | 1.21 | 1.21 | 1.21 | 73 | 130 |
| 14-Mar-12 | 9:41 | Cloudy | 002226 | 2.7771 | 2.7855 | 15681.43 | 15682.43 | 1.00 | 1.21 | 1.21 | 1.21 | 73 | 116 |
| 14-Mar-12 | 10:45 | Cloudy | 002236 | 2.7880 | 2.7968 | 15682.43 | 15683.43 | 1.00 | 1.21 | 1.21 | 1.21 | 73 | 121 |
| 20-Mar-12 | 9:55 | Fine | 002384 | 2.8075 | 2.8166 | 15707.42 | 15708.42 | 1.00 | 1.20 | 1.20 | 1.20 | 72 | 126 |
| 20-Mar-12 | 11:00 | Fine | 002382 | 2.8132 | 2.8206 | 15708.42 | 15709.42 | 1.00 | 1.09 | 1.09 | 1.09 | 66 | 113 |
| 20-Mar-12 | 13:00 | Fine | 002380 | 2.7964 | 2.8077 | 15709.42 | 15710.42 | 1.00 | 1.20 | 1.25 | 1.23 | 74 | 153 |
| 26-Mar-12 | 10:23 | Fine | 002391 | 2.8048 | 2.8226 | 15734.43 | 15735.43 | 1.00 | 1.04 | 1.04 | 1.04 | 62 | 285 |
| 26-Mar-12 | 13:40 | Fine | 002413 | 2.8057 | 2.8195 | 15735.43 | 15736.43 | 1.00 | 1.04 | 1.01 | 1.03 | 62 | 224 |
| 26-Mar-12 | 14:40 | Fine | 002415 | 2.8059 | 2.8186 | 15736.43 | 15737.43 | 1.00 | 1.23 | 1.26 | 1.24 | 75 | 170 |



Location: CMA6a - WD2 PRE Office

Report on 24-hour TSP monitoring

Action Level - 187.3 $\mu\text{g}/\text{m}^3$
Limit Level - 260 $\mu\text{g}/\text{m}^3$

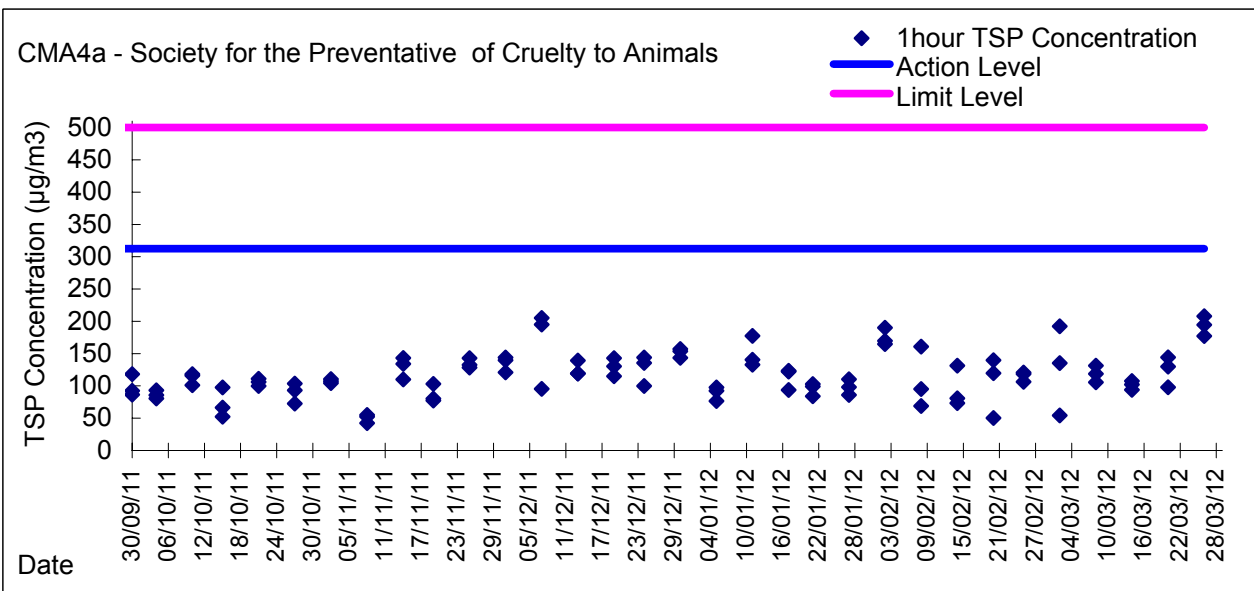
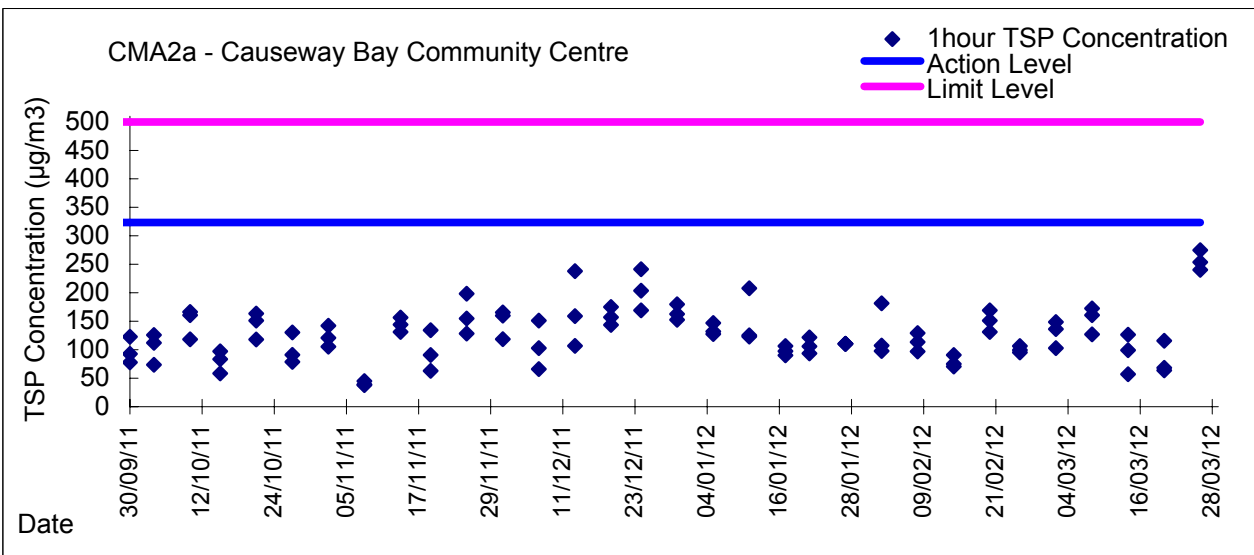
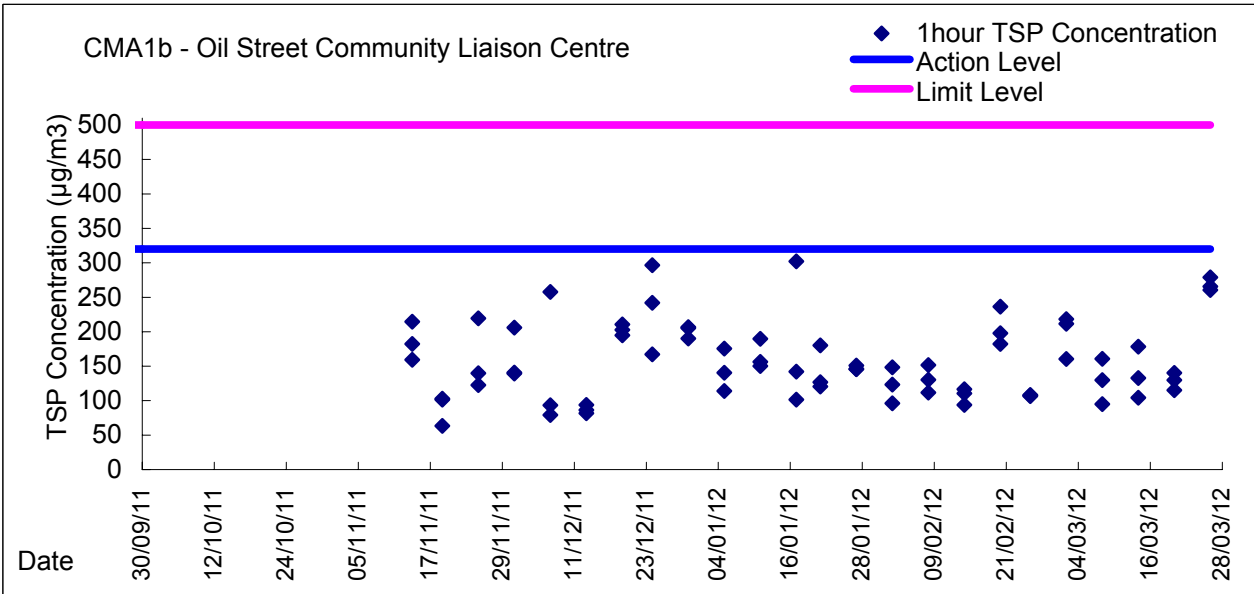
| Date | Sampling Time | Weather Condition | Filter paper no. | Filter Weight, g | | Elapse Time, hr | | Sampling Time, hr | Flow Rate, m^3/min | | | Total Volume, m^3 | TSP Level, $\mu\text{g}/\text{m}^3$ |
|-----------|---------------|-------------------|------------------|------------------|--------|-----------------|----------|-------------------|------------------------------------|-----------------|---------|----------------------------|-------------------------------------|
| | | | | Initial | Final | Initial | Final | | Initial, Q_{si} | Final, Q_{sf} | Average | | |
| 1-Mar-12 | 8:00 | Cloudy | 002125 | 2.7494 | 2.8418 | 13887.73 | 13911.73 | 24.00 | 1.25 | 1.24 | 1.25 | 1799 | 51 |
| 7-Mar-12 | 8:00 | Cloudy | 002250 | 2.7768 | 2.9183 | 13914.73 | 13938.73 | 24.00 | 1.19 | 1.20 | 1.20 | 1721 | 82 |
| 13-Mar-12 | 8:00 | Cloudy | 002314 | 2.8143 | 2.9929 | 13941.73 | 13965.74 | 24.01 | 1.22 | 1.23 | 1.23 | 1766 | 101 |
| 19-Mar-12 | 8:00 | Fine | 002356 | 2.8290 | 3.0193 | 13968.74 | 13992.74 | 24.00 | 1.24 | 1.25 | 1.25 | 1793 | 106 |
| 24-Mar-12 | 8:00 | Fine | 002378 | 2.8154 | 3.0107 | 13995.74 | 14019.75 | 24.01 | 1.34 | 1.34 | 1.34 | 1931 | 101 |

Report on 1-hour TSP monitoring

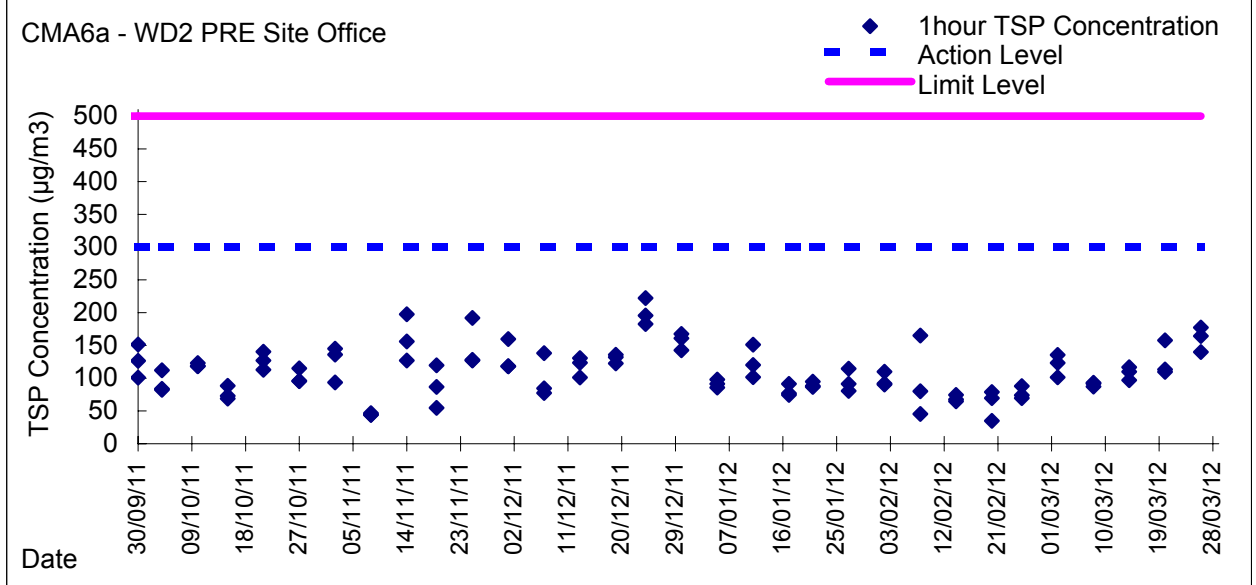
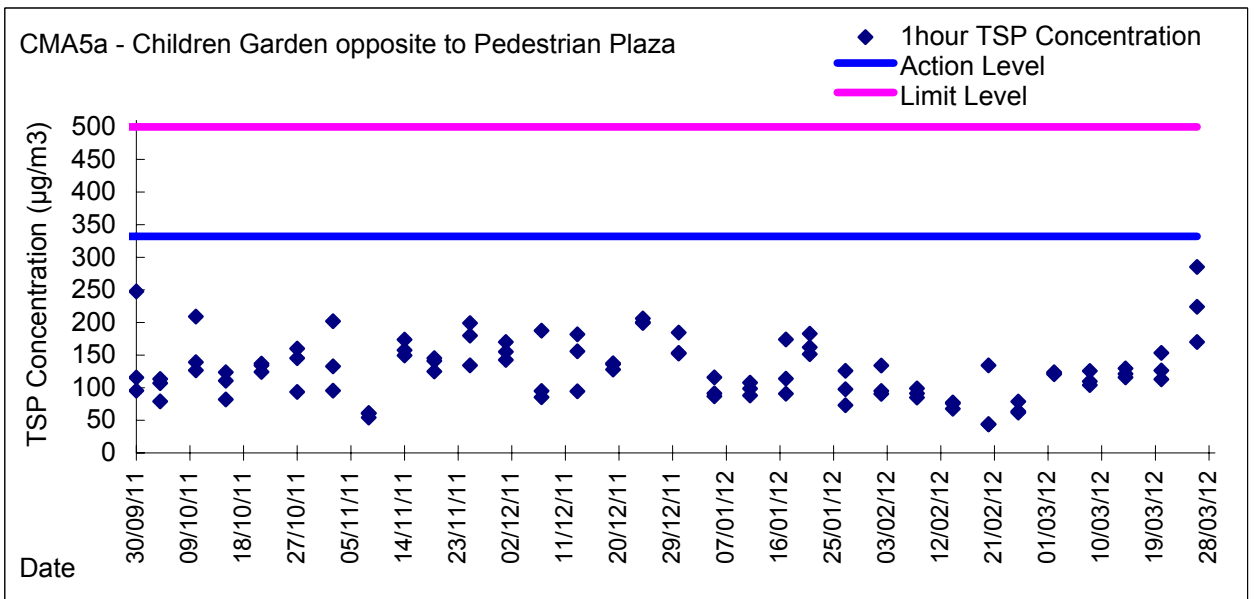
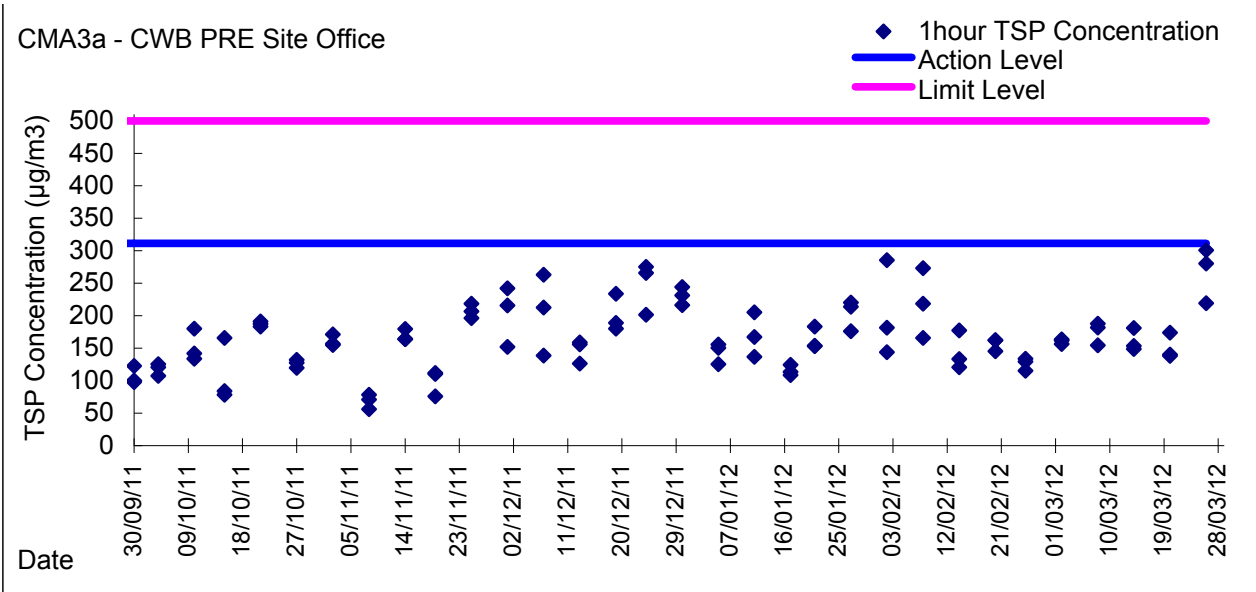
Action Level - 300.1 $\mu\text{g}/\text{m}^3$
Limit Level - 500 $\mu\text{g}/\text{m}^3$

| Date | Sampling Time | Weather Condition | Filter paper no. | Filter Weight, g | | Elapse Time, hr | | Sampling Time, hr | Flow Rate, m^3/min | | | Total Volume, m^3 | TSP Level, $\mu\text{g}/\text{m}^3$ |
|-----------|---------------|-------------------|------------------|------------------|--------|-----------------|----------|-------------------|------------------------------------|-----------------|---------|----------------------------|-------------------------------------|
| | | | | Initial | Final | Initial | Final | | Initial, Q_{si} | Final, Q_{sf} | Average | | |
| 2-Mar-12 | 13:00 | Fine | 002244 | 2.7730 | 2.7820 | 13911.73 | 13912.73 | 1.00 | 1.22 | 1.22 | 1.22 | 73 | 123 |
| 2-Mar-12 | 14:25 | Fine | 002246 | 2.8136 | 2.8235 | 13912.73 | 13913.73 | 1.00 | 1.22 | 1.22 | 1.22 | 73 | 136 |
| 2-Mar-12 | 15:40 | Fine | 002248 | 2.7937 | 2.8011 | 13913.73 | 13914.73 | 1.00 | 1.22 | 1.22 | 1.22 | 73 | 101 |
| 8-Mar-12 | 8:15 | Cloudy | 002274 | 2.7878 | 2.7948 | 13938.73 | 13939.73 | 1.00 | 1.25 | 1.25 | 1.25 | 75 | 93 |
| 8-Mar-12 | 9:25 | Cloudy | 002273 | 2.8016 | 2.8080 | 13939.73 | 13940.73 | 1.00 | 1.25 | 1.20 | 1.22 | 73 | 87 |
| 8-Mar-12 | 10:28 | Cloudy | 002271 | 2.7849 | 2.7918 | 13940.73 | 13941.73 | 1.00 | 1.25 | 1.25 | 1.25 | 75 | 92 |
| 14-Mar-12 | 8:21 | Cloudy | 002230 | 2.8000 | 2.8082 | 13965.74 | 13966.74 | 1.00 | 1.23 | 1.26 | 1.24 | 75 | 110 |
| 14-Mar-12 | 9:26 | Cloudy | 002228 | 2.7991 | 2.8064 | 13966.74 | 13967.74 | 1.00 | 1.26 | 1.26 | 1.26 | 75 | 97 |
| 14-Mar-12 | 10:33 | Cloudy | 002227 | 2.7888 | 2.7973 | 13967.74 | 13968.74 | 1.00 | 1.23 | 1.20 | 1.21 | 73 | 117 |
| 20-Mar-12 | 9:52 | Fine | 002385 | 2.8026 | 2.8108 | 13992.74 | 13993.74 | 1.00 | 1.25 | 1.25 | 1.25 | 75 | 110 |
| 20-Mar-12 | 10:52 | Fine | 002383 | 2.8215 | 2.8296 | 13993.74 | 13994.74 | 1.00 | 1.19 | 1.19 | 1.19 | 71 | 113 |
| 20-Mar-12 | 13:00 | Fine | 002381 | 2.7985 | 2.8099 | 13994.74 | 13995.74 | 1.00 | 1.22 | 1.19 | 1.20 | 72 | 158 |
| 26-Mar-12 | 10:33 | Fine | 002392 | 2.8040 | 2.8179 | 14019.75 | 14020.75 | 1.00 | 1.31 | 1.31 | 1.31 | 78 | 177 |
| 26-Mar-12 | 13:10 | Fine | 002412 | 2.8246 | 2.8372 | 14020.75 | 14021.75 | 1.00 | 1.28 | 1.28 | 1.28 | 77 | 164 |
| 26-Mar-12 | 14:15 | Fine | 002414 | 2.8171 | 2.8290 | 14021.75 | 14022.75 | 1.00 | 1.42 | 1.42 | 1.42 | 85 | 140 |

Graphic Presentation of 1 hour TSP Result

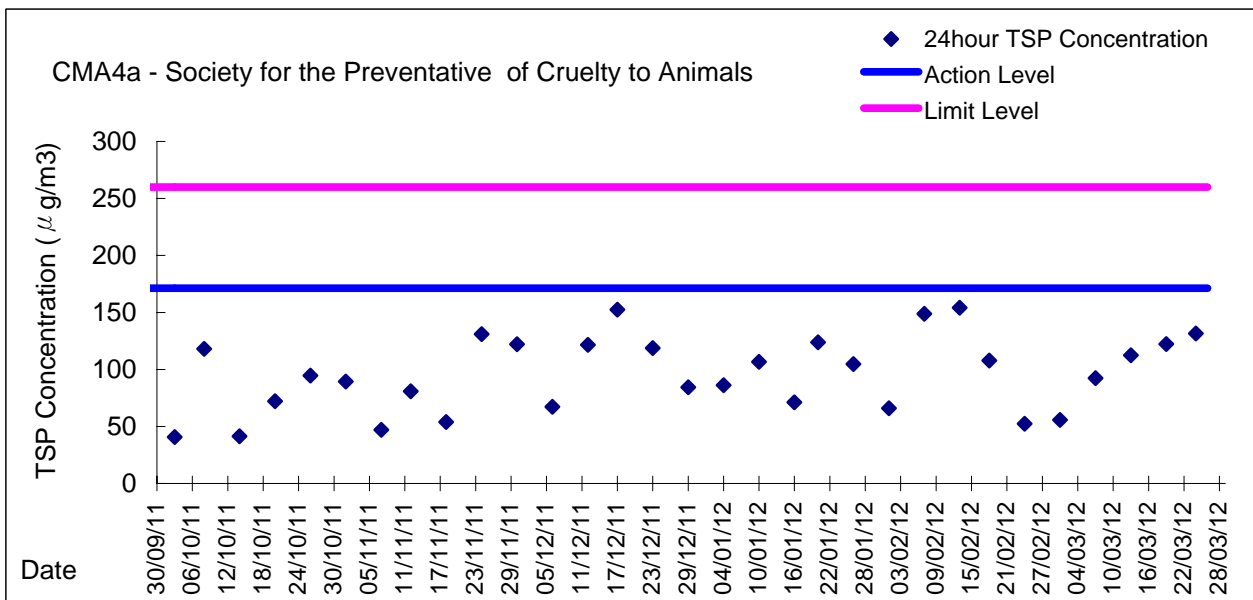
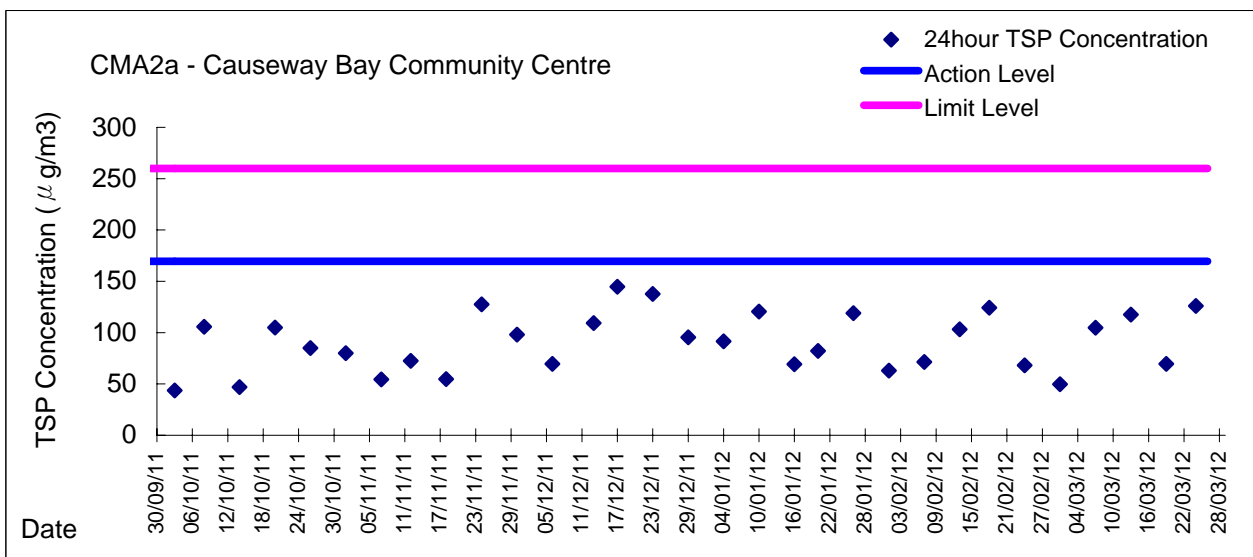
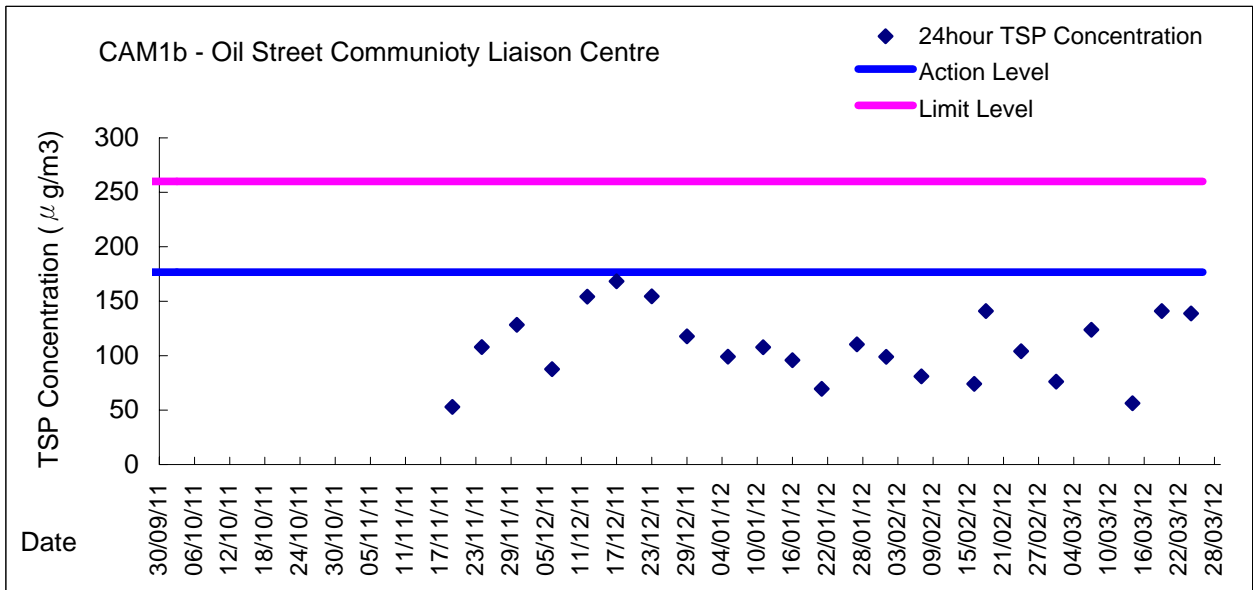


Graphic Presentation of 1 hour TSP Result



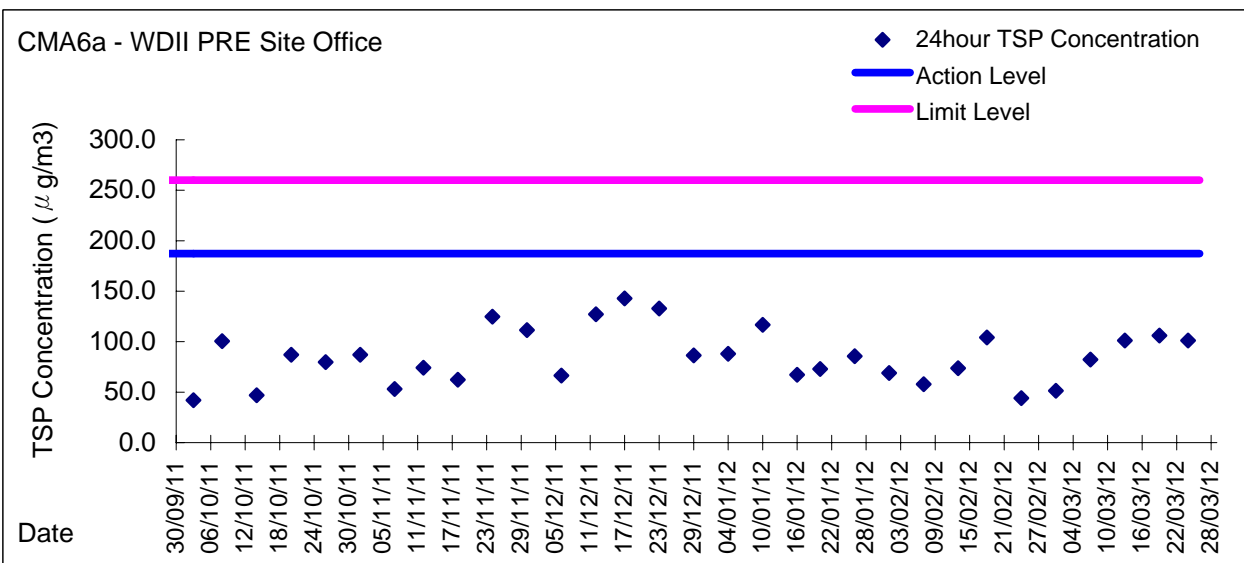
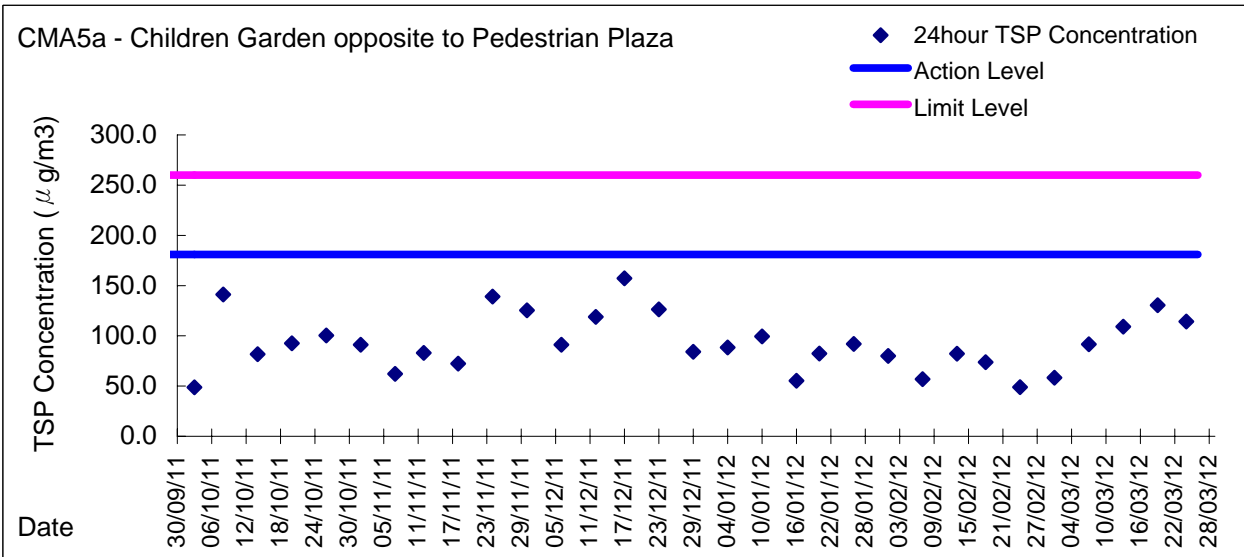
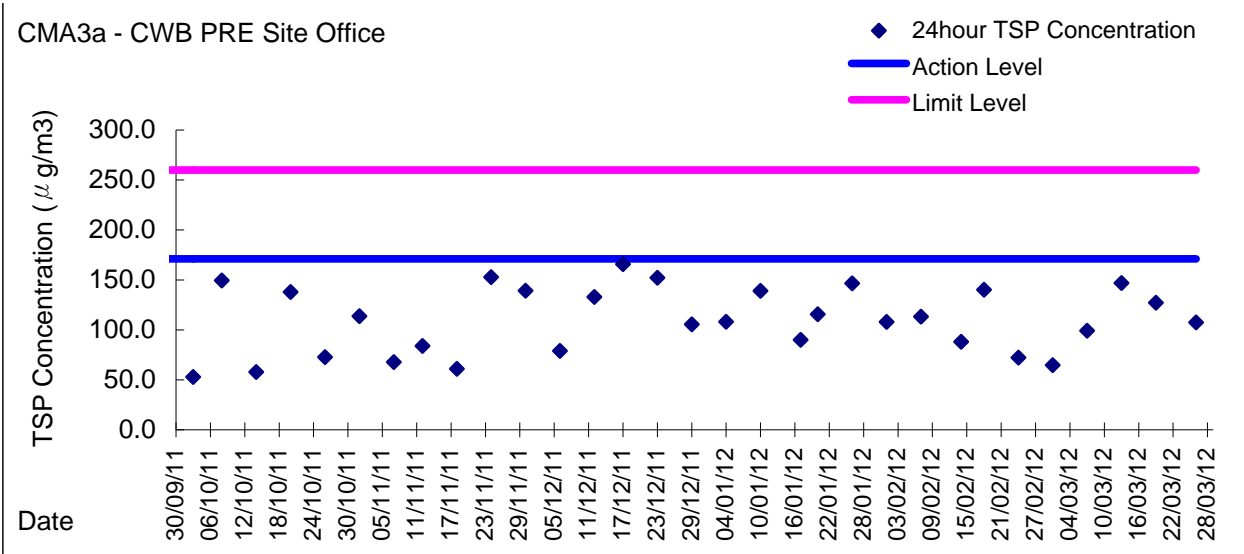


Graphic Presentation of 24 hour TSP Result





Graphic Presentation of 24 hour TSP Result





Appendix 5.4

Water Quality Monitoring Results and Graphical Presentations



**Water Monitoring Result at WSD9 - Tai Wan
Mid-Flood Tide**

| Date | Time | Weather Condition | Sampling Depth | | Water Temperature | | | pH | | | Salinity | | | DO Saturation | | | DO | | Turbidity | | Suspended Solids | | | |
|-----------|-------|-------------------|----------------|-----|-------------------|---------|-------|-------|---------|------|----------|---------|-------|---------------|---------|------|-------|---------|-----------|-------|------------------|-------|---------|------|
| | | | | | °C | | | - | | | ppt | | | % | | | mg/L | | NTU | | mg/L | | | |
| | | | | | Value | Average | | Value | Average | | Value | Average | | Value | Average | | Value | Average | | Value | Average | Value | Average | |
| 29/2/2012 | 9:13 | Cloudy | Middle | 2.5 | 15.10 | 15.10 | 15.05 | 8.10 | 8.10 | 8.10 | 31.53 | 31.53 | 31.54 | 92.5 | 91.5 | 92.3 | 7.69 | 7.60 | 7.67 | 2.48 | 2.46 | 2.40 | 5 | 6.00 |
| | 9:15 | | Middle | 2.5 | 15.00 | 15.00 | | 8.10 | 8.10 | | 31.55 | 31.55 | | 93.1 | 92.1 | | 7.73 | 7.65 | | 2.29 | 2.37 | | 7 | |
| 3/3/2012 | 9:10 | Cloudy | Middle | 2.0 | 16.00 | 16.00 | 16.05 | 8.06 | 8.06 | 8.06 | 31.39 | 31.39 | 31.40 | 91.2 | 91.5 | 91.2 | 7.42 | 7.45 | 7.42 | 1.61 | 1.48 | 1.59 | 4 | 4.00 |
| | 9:12 | | Middle | 2.0 | 16.10 | 16.10 | | 8.06 | 8.06 | | 31.40 | 31.40 | | 90.9 | 91.1 | | 7.39 | 7.41 | | 1.71 | 1.54 | | 4 | |
| 5/3/2012 | 15:13 | Cloudy | Middle | 2.5 | 18.20 | 18.20 | 18.25 | 8.12 | 8.12 | 8.12 | 31.59 | 31.59 | 31.59 | 97.7 | 96.3 | 97.0 | 7.62 | 7.51 | 7.56 | 1.79 | 1.79 | 1.81 | 5 | 4.00 |
| | 15:14 | | Middle | 2.5 | 18.30 | 18.30 | | 8.11 | 8.11 | | 31.58 | 31.58 | | 97.4 | 96.5 | | 7.58 | 7.51 | | 1.81 | 1.84 | | 3 | |
| 7/3/2012 | 18:02 | Cloudy | Middle | 2.0 | 16.70 | 16.70 | 16.75 | 8.18 | 8.18 | 8.19 | 30.29 | 30.29 | 30.29 | 92.0 | 92.1 | 91.8 | 7.42 | 7.44 | 7.41 | 2.82 | 3.00 | 2.85 | 8 | 7.00 |
| | 18:05 | | Middle | 2.0 | 16.80 | 16.80 | | 8.19 | 8.19 | | 30.28 | 30.28 | | 91.1 | 91.9 | | 7.35 | 7.42 | | 2.83 | 2.76 | | 6 | |
| 9/3/2012 | 17:00 | Cloudy | Middle | 2.0 | 16.40 | 16.40 | 16.40 | 8.07 | 8.07 | 8.07 | 30.51 | 30.51 | 30.51 | 91.8 | 91.5 | 90.8 | 7.45 | 7.43 | 7.37 | 3.21 | 2.83 | 3.17 | 7 | 7.50 |
| | 17:01 | | Middle | 2.0 | 16.40 | 16.40 | | 8.07 | 8.07 | | 30.51 | 30.51 | | 90.2 | 89.5 | | 7.32 | 7.27 | | 3.59 | 3.03 | | 8 | |
| 12/3/2012 | 19:33 | Cloudy | Middle | 2.0 | 15.40 | 15.40 | 15.40 | 7.95 | 7.95 | 7.95 | 30.70 | 30.70 | 30.70 | 87.8 | 88.5 | 88.1 | 7.27 | 7.33 | 7.29 | 2.82 | 2.83 | 2.79 | 7 | 7.50 |
| | 19:34 | | Middle | 2.0 | 15.40 | 15.40 | | 7.95 | 7.95 | | 30.70 | 30.70 | | 88.6 | 87.4 | | 7.33 | 7.24 | | 2.72 | 2.78 | | 8 | |
| 11/3/2012 | 21:46 | Cloudy | Middle | 2.0 | 16.34 | 16.34 | 16.34 | 7.62 | 7.62 | 7.62 | 31.35 | 31.35 | 31.35 | 91.8 | 91.8 | 91.7 | 7.43 | 7.43 | 7.42 | 2.26 | 2.25 | 2.21 | 6 | 6.00 |
| | 21:47 | | Middle | 2.0 | 16.34 | 16.34 | | 7.62 | 7.62 | | 31.35 | 31.35 | | 91.6 | 91.6 | | 7.42 | 7.41 | | 2.22 | 2.11 | | 6 | |
| 17/3/2012 | 10:50 | Cloudy | Middle | 2.5 | 18.00 | 18.00 | 18.05 | 8.13 | 8.13 | 8.13 | 32.21 | 32.21 | 32.21 | 91.8 | 92.2 | 92.0 | 7.12 | 7.15 | 7.14 | 3.08 | 2.49 | 2.82 | 5 | 5.00 |
| | 10:52 | | Middle | 2.5 | 18.10 | 18.10 | | 8.13 | 8.13 | | 32.20 | 32.20 | | 92.0 | 92.1 | | 7.14 | 7.13 | | 2.50 | 3.21 | | 5 | |
| 19/3/2012 | 16:40 | Fine | Middle | 2.0 | 18.50 | 18.50 | 18.60 | 8.08 | 8.08 | 8.08 | 31.88 | 31.88 | 31.88 | 88.2 | 88.6 | 88.3 | 6.81 | 6.83 | 6.82 | 3.03 | 3.27 | 3.10 | 4 | 4.00 |
| | 16:42 | | Middle | 2.0 | 18.70 | 18.70 | | 8.07 | 8.07 | | 31.87 | 31.87 | | 88.4 | 88.1 | | 6.82 | 6.80 | | 3.16 | 2.95 | | 4 | |
| 21/3/2012 | 17:58 | Fine | Middle | 2.5 | 17.50 | 17.50 | 17.50 | 8.16 | 8.16 | 8.16 | 32.20 | 32.20 | 32.21 | 93.1 | 92.1 | 92.7 | 7.34 | 7.26 | 7.31 | 3.72 | 4.05 | 3.85 | 4 | 4.00 |
| | 18:00 | | Middle | 2.5 | 17.50 | 17.50 | | 8.16 | 8.16 | | 32.21 | 32.21 | | 93.3 | 92.4 | | 7.36 | 7.29 | | 3.88 | 3.76 | | 4 | |
| 23/3/2012 | 17:56 | Cloudy | Middle | 2.0 | 18.30 | 18.31 | 18.32 | 7.89 | 7.89 | 7.89 | 31.66 | 31.67 | 31.67 | 81.0 | 81.4 | 81.2 | 6.30 | 6.33 | 6.31 | 5.06 | 5.10 | 4.82 | 6 | 5.00 |
| | 17:57 | | Middle | 2.0 | 18.33 | 18.34 | | 7.89 | 7.88 | | 31.67 | 31.67 | | 81.5 | 80.8 | | 6.34 | 6.28 | | 4.41 | 4.70 | | 4 | |
| 26/3/2012 | 18:57 | Cloudy | Middle | 2.0 | 18.28 | 18.28 | 18.30 | 7.86 | 7.86 | 7.85 | 31.37 | 31.37 | 31.36 | 78.4 | 78.4 | 78.4 | 6.12 | 6.11 | 6.11 | 3.99 | 3.70 | 3.50 | 7 | 6.00 |
| | 18:58 | | Middle | 2.0 | 18.32 | 18.32 | | 7.84 | 7.84 | | 31.34 | 31.34 | | 78.4 | 78.4 | | 6.11 | 6.11 | | 3.26 | 3.05 | | 5 | |



**Water Monitoring Result at WSD17 - Quarry Bay
Mid-Flood Tide**

| Date | Time | Weather Condition | Sampling Depth | | Water Temperature | | | pH | | | Salinity | | | DO Saturation | | DO | | Turbidity | | Suspended Solids | | | | |
|-----------|-------|-------------------|----------------|-------|-------------------|-------|---------|-------|---------|-------|----------|-------|---------|---------------|---------|-------|---------|-----------|---------|------------------|---------|------|----|--------------|
| | | | | | °C | | | - | | | ppt | | | % | | mg/L | | NTU | | mg/L | | | | |
| | | | m | Value | Average | Value | Average | Value | Average | Value | Average | Value | Average | Value | Average | Value | Average | Value | Average | Value | Average | | | |
| 29/2/2012 | 10:48 | Cloudy | Middle | 3.0 | 14.90 | 14.90 | 14.90 | 8.18 | 8.18 | 8.18 | 31.68 | 31.68 | 31.68 | 96.0 | 95.4 | 95.7 | 7.99 | 9.95 | 8.97 | 3.70 | 4.10 | 3.94 | 9 | 9.00 |
| | 10:50 | | Middle | 3.0 | 14.90 | 14.90 | | 8.18 | 8.18 | | 31.68 | 31.68 | | 96.3 | 95.2 | | 8.01 | 9.94 | | 3.88 | 4.09 | | 9 | |
| 3/3/2012 | 10:29 | Cloudy | Middle | 2.0 | 15.60 | 15.60 | 15.65 | 8.15 | 8.15 | 8.15 | 31.58 | 31.58 | 31.58 | 94.5 | 94.8 | 94.6 | 7.74 | 7.77 | 7.75 | 2.23 | 2.37 | 2.32 | 3 | 2.50 |
| | 10:31 | | Middle | 2.0 | 15.70 | 15.70 | | 8.15 | 8.15 | | 31.58 | 31.58 | | 94.7 | 94.5 | | 7.76 | 7.74 | | 2.40 | 2.29 | | 2 | |
| 5/3/2012 | 14:14 | Cloudy | Middle | 3.0 | 17.90 | 17.90 | 17.90 | 8.15 | 8.15 | 8.15 | 31.59 | 31.59 | 31.60 | 95.0 | 94.4 | 94.5 | 7.47 | 7.42 | 7.42 | 1.62 | 1.64 | 1.63 | 4 | 4.00 |
| | 14:16 | | Middle | 3.0 | 17.90 | 17.90 | | 8.15 | 8.15 | | 31.60 | 31.60 | | 94.9 | 93.7 | | 7.46 | 7.33 | | 1.57 | 1.70 | | 4 | |
| 7/3/2012 | 17:05 | Cloudy | Middle | 2.0 | 16.80 | 16.80 | 16.85 | 8.13 | 8.13 | 8.14 | 30.44 | 30.44 | 30.45 | 93.4 | 93.6 | 93.4 | 7.53 | 7.55 | 7.53 | 4.63 | 4.79 | 4.69 | 15 | 15.50 |
| | 17:08 | | Middle | 2.0 | 16.90 | 16.90 | | 8.14 | 8.14 | | 30.45 | 30.45 | | 93.7 | 92.9 | | 7.56 | 7.49 | | 4.77 | 4.58 | | 16 | |
| 9/3/2012 | 20:10 | Cloudy | Middle | 3.0 | 16.10 | 16.10 | 16.10 | 8.12 | 8.12 | 8.12 | 30.88 | 30.88 | 30.87 | 90.6 | 91.0 | 91.0 | 7.33 | 7.42 | 7.39 | 3.19 | 3.60 | 3.35 | 6 | 7.00 |
| | 20:11 | | Middle | 3.0 | 16.10 | 16.10 | | 8.12 | 8.12 | | 30.88 | 30.82 | | 91.0 | 91.4 | | 7.39 | 7.42 | | 3.26 | 3.33 | | 8 | |
| 12/3/2012 | 23:25 | Cloudy | Middle | 2.5 | 15.35 | 15.35 | 15.35 | 8.33 | 8.33 | 8.33 | 31.60 | 31.60 | 31.60 | 99.1 | 98.2 | 98.2 | 8.18 | 8.10 | 8.10 | 3.46 | 3.41 | 3.42 | 8 | 7.50 |
| | 23:26 | | Middle | 2.5 | 15.35 | 15.35 | | 8.33 | 8.33 | | 31.60 | 31.60 | | 98.2 | 97.2 | | 8.10 | 8.02 | | 3.42 | 3.38 | | 7 | |
| 15/3/2012 | 0:46 | Cloudy | Middle | 2.5 | 16.05 | 16.05 | 16.06 | 7.75 | 7.75 | 7.75 | 31.56 | 31.56 | 31.56 | 94.6 | 94.6 | 95.0 | 7.69 | 7.69 | 7.72 | 4.24 | 4.12 | 4.07 | 4 | 4.50 |
| | 0:47 | | Middle | 2.5 | 16.06 | 16.06 | | 7.75 | 7.75 | | 31.56 | 31.56 | | 96.2 | 94.6 | | 7.82 | 7.69 | | 3.92 | 4.00 | | 5 | |
| 17/3/2012 | 12:25 | Cloudy | Middle | 2.5 | 17.90 | 17.90 | 17.90 | 8.23 | 8.23 | 8.22 | 31.98 | 31.98 | 31.98 | 92.6 | 92.8 | 92.6 | 7.19 | 7.20 | 7.18 | 2.74 | 2.79 | 2.95 | 4 | 4.50 |
| | 12:27 | | Middle | 2.5 | 17.90 | 17.90 | | 8.20 | 8.20 | | 31.97 | 31.97 | | 92.4 | 92.5 | | 7.16 | 7.16 | | 3.19 | 3.06 | | 5 | |
| 19/3/2012 | 15:01 | Fine | Middle | 2.0 | 18.20 | 18.20 | 18.30 | 8.13 | 8.13 | 8.13 | 32.03 | 2.03 | 24.53 | 92.0 | 92.5 | 92.4 | 7.14 | 7.17 | 7.16 | 3.75 | 3.48 | 3.80 | 7 | 6.50 |
| | 15:03 | | Middle | 2.0 | 18.40 | 18.40 | | 8.13 | 8.13 | | 32.02 | 32.02 | | 92.6 | 92.4 | | 7.18 | 7.16 | | 3.99 | 3.96 | | 6 | |
| 21/3/2012 | 16:45 | Fine | Middle | 3.0 | 17.80 | 17.80 | 17.85 | 8.20 | 8.20 | 8.20 | 32.31 | 32.31 | 32.31 | 97.3 | 95.7 | 96.7 | 7.60 | 7.48 | 7.55 | 4.71 | 4.73 | 4.54 | 7 | 7.00 |
| | 16:47 | | Middle | 3.0 | 17.90 | 17.90 | | 8.20 | 8.20 | | 32.31 | 32.31 | | 96.8 | 97.0 | | 7.56 | 7.57 | | 4.62 | 4.11 | | 7 | |
| 23/3/2012 | 19:45 | Cloudy | Middle | 2.5 | 17.43 | 17.43 | 17.43 | 8.16 | 8.17 | 8.17 | 31.82 | 31.82 | 31.82 | 81.4 | 82.2 | 82.3 | 6.44 | 6.50 | 6.51 | 4.95 | 4.47 | 4.66 | 9 | 8.50 |
| | 19:46 | | Middle | 2.5 | 17.43 | 17.43 | | 8.16 | 8.17 | | 31.82 | 31.82 | | 82.7 | 82.7 | | 6.55 | 6.55 | | 4.69 | 4.52 | | 8 | |
| 26/3/2012 | 22:00 | Cloudy | Middle | 2.5 | 17.99 | 17.99 | 17.99 | 8.03 | 8.03 | 8.03 | 31.98 | 31.98 | 31.98 | 93.3 | 93.0 | 92.9 | 7.29 | 7.27 | 7.26 | 4.92 | 4.78 | 4.88 | 9 | 10.00 |
| | 22:01 | | Middle | 2.5 | 17.99 | 17.99 | | 8.03 | 8.03 | | 31.98 | 31.98 | | 92.6 | 92.6 | | 7.24 | 7.24 | | 4.85 | 4.97 | | 11 | |



**Water Monitoring Result at C9 - Provident Centre
Mid-Flood Tide**

| Date | Time | Weather Condition | Sampling Depth | | Water Temperature | | | pH | | | Salinity | | | DO Saturation | | | DO | | Turbidity | | | Suspended Solids | | |
|-----------|-------|-------------------|----------------|-----|-------------------|-------|---------|-------|-------|---------|----------|-------|---------|---------------|-------|---------|-------|-------|-----------|-------|-------|------------------|-------|--------------|
| | | | | | °C | | | - | | | ppt | | | % | | | mg/L | | NTU | | | mg/L | | |
| | | | | | Value | Value | Average | Value | Value | Average | Value | Value | Average | Value | Value | Average | Value | Value | Average | Value | Value | Average | Value | Value |
| 29/2/2012 | 12:04 | Cloudy | Middle | 2.5 | 15.10 | 15.10 | 15.10 | 7.95 | 7.95 | 7.96 | 31.10 | 31.10 | 31.15 | 90.7 | 92.2 | 90.8 | 7.55 | 7.51 | 7.52 | 4.39 | 4.66 | 4.53 | 6 | 6.00 |
| | 12:06 | | Middle | 2.5 | 15.10 | 15.10 | | 7.96 | 7.96 | | 31.20 | 31.20 | | 90.2 | 90.1 | | 7.51 | 7.49 | | 4.52 | 4.56 | | 6 | |
| 3/3/2012 | 13:45 | Cloudy | Middle | 2.0 | 16.10 | 16.10 | 16.15 | 8.09 | 8.09 | 8.09 | 31.45 | 31.45 | 31.44 | 88.7 | 89.7 | 89.0 | 7.19 | 7.27 | 7.21 | 3.84 | 4.19 | 3.94 | 10 | 11.00 |
| | 13:47 | | Middle | 2.0 | 16.20 | 16.20 | | 8.09 | 8.09 | | 31.43 | 31.43 | | 88.9 | 88.6 | | 7.20 | 7.19 | | 3.94 | 3.80 | | 12 | |
| 5/3/2012 | 13:50 | Cloudy | Middle | 2.0 | 18.30 | 18.30 | 18.35 | 8.09 | 8.09 | 8.09 | 31.45 | 31.45 | 31.45 | 94.8 | 94.1 | 94.2 | 7.37 | 7.33 | 7.33 | 2.80 | 3.01 | 2.96 | 4 | 4.00 |
| | 13:51 | | Middle | 2.0 | 18.40 | 18.40 | | 8.09 | 8.09 | | 31.44 | 31.44 | | 94.4 | 93.6 | | 7.33 | 7.27 | | 3.07 | 2.97 | | 4 | |
| 7/3/2012 | 16:57 | Cloudy | Middle | 3.0 | 16.80 | 16.80 | 16.75 | 7.88 | 7.88 | 7.89 | 31.02 | 31.02 | 31.02 | 94.0 | 93.6 | 93.3 | 7.52 | 7.48 | 7.46 | 7.36 | 7.21 | 7.19 | 11 | 10.00 |
| | 16:59 | | Middle | 3.0 | 16.70 | 16.70 | | 7.89 | 7.89 | | 31.02 | 31.02 | | 93.0 | 92.5 | | 7.45 | 7.40 | | 6.97 | 7.20 | | 9 | |
| 9/3/2012 | 19:50 | Cloudy | Middle | 2.0 | 16.10 | 16.10 | 16.15 | 7.97 | 7.97 | 7.97 | 30.55 | 30.55 | 30.55 | 92.4 | 92.2 | 92.5 | 7.53 | 7.51 | 7.53 | 14.70 | 15.20 | 15.05 | 21 | 21.00 |
| | 19:51 | | Middle | 2.0 | 16.20 | 16.20 | | 7.97 | 7.96 | | 30.54 | 30.55 | | 93.0 | 92.3 | | 7.57 | 7.52 | | 15.80 | 14.50 | | 21 | |
| 12/3/2012 | 22:51 | Cloudy | Middle | 2.0 | 15.34 | 15.34 | 15.34 | 8.17 | 8.17 | 8.17 | 30.97 | 30.97 | 30.97 | 94.8 | 94.7 | 95.1 | 7.85 | 7.84 | 7.88 | 4.31 | 4.39 | 4.47 | 7 | 7.50 |
| | 22:52 | | Middle | 2.0 | 15.34 | 15.34 | | 8.17 | 8.17 | | 30.97 | 30.97 | | 96.2 | 94.8 | | 7.97 | 7.85 | | 4.28 | 4.89 | | 8 | |
| 15/3/2012 | 0:17 | Cloudy | Middle | 2.0 | 16.25 | 16.25 | 16.27 | 7.69 | 7.69 | 7.69 | 30.99 | 30.99 | 30.99 | 91.6 | 90.6 | 90.9 | 7.44 | 7.36 | 7.38 | 4.86 | 4.68 | 4.74 | 4 | 4.50 |
| | 0:18 | | Middle | 2.0 | 16.25 | 16.33 | | 7.69 | 7.69 | | 30.99 | 30.99 | | 91.1 | 90.3 | | 7.39 | 7.33 | | 4.78 | 4.63 | | 5 | |
| 17/3/2012 | 15:15 | Cloudy | Middle | 2.0 | 19.40 | 19.40 | 19.40 | 8.09 | 8.09 | 8.09 | 31.87 | 31.87 | 31.88 | 89.9 | 91.8 | 91.7 | 6.91 | 6.96 | 6.97 | 8.63 | 8.59 | 8.35 | 22 | 21.50 |
| | 15:17 | | Middle | 2.0 | 19.40 | 19.40 | | 8.08 | 8.08 | | 31.88 | 31.88 | | 92.3 | 92.6 | | 7.00 | 7.02 | | 7.95 | 8.24 | | 21 | |
| 19/3/2012 | 14:40 | Fine | Middle | 2.0 | 18.50 | 18.50 | 18.55 | 8.06 | 8.06 | 8.06 | 31.85 | 31.85 | 31.85 | 89.3 | 90.0 | 89.6 | 6.90 | 6.94 | 6.92 | 11.10 | 12.30 | 11.68 | 18 | 18.00 |
| | 14:42 | | Middle | 2.0 | 18.60 | 18.60 | | 8.05 | 8.05 | | 31.85 | 31.85 | | 89.4 | 89.8 | | 6.90 | 6.93 | | 11.00 | 12.30 | | 18 | |
| 21/3/2012 | 16:38 | Fine | Middle | 3.0 | 18.10 | 18.10 | 18.10 | 8.15 | 8.15 | 8.15 | 31.62 | 31.62 | 31.64 | 93.2 | 92.2 | 93.3 | 7.27 | 7.16 | 7.27 | 14.00 | 13.10 | 14.23 | 10 | 10.50 |
| | 16:40 | | Middle | 3.0 | 18.10 | 18.10 | | 8.14 | 8.14 | | 31.65 | 31.65 | | 94.7 | 93.1 | | 7.39 | 7.26 | | 14.20 | 15.60 | | 11 | |
| 23/3/2012 | 19:30 | Cloudy | Middle | 2.0 | 17.76 | 17.76 | 17.76 | 8.08 | 8.08 | 8.08 | 31.42 | 31.42 | 31.42 | 80.7 | 81.1 | 81.0 | 6.35 | 6.38 | 6.37 | 8.74 | 8.43 | 8.53 | 12 | 12.50 |
| | 19:31 | | Middle | 2.0 | 17.76 | 17.76 | | 8.08 | 8.08 | | 31.42 | 31.42 | | 80.9 | 81.1 | | 6.37 | 6.38 | | 8.68 | 8.27 | | 13 | |
| 26/3/2012 | 21:45 | Cloudy | Middle | 2.0 | 18.30 | 18.30 | 18.30 | 7.91 | 7.91 | 7.91 | 31.38 | 31.38 | 31.38 | 92.0 | 91.8 | 91.9 | 7.17 | 7.16 | 7.17 | 7.12 | 7.19 | 7.27 | 6 | 5.50 |
| | 21:46 | | Middle | 2.0 | 18.30 | 18.30 | | 7.91 | 7.91 | | 31.38 | 31.38 | | 91.9 | 91.9 | | 7.17 | 7.17 | | 7.38 | 7.40 | | 5 | |



**Water Monitoring Result at C8 - City Garden
Mid-Flood Tide**

| Date | Time | Weather Condition | Sampling Depth | | Water Temperature | | | pH | | | Salinity | | | DO Saturation | | | DO | | Turbidity | | | Suspended Solids | | |
|-----------|-------|-------------------|----------------|-------|-------------------|-------|---------|-------|---------|-------|----------|-------|---------|---------------|---------|-------|---------|-------|-----------|-------|---------|------------------|----|-------|
| | | | | | °C | | - | | ppt | | % | | mg/L | | NTU | | mg/L | | | | | | | |
| | | | m | Value | Average | Value | Average | Value | Average | Value | Average | Value | Average | Value | Average | Value | Average | Value | Average | Value | Average | | | |
| 29/2/2012 | 12:09 | Cloudy | Middle | 2.5 | 15.00 | 15.00 | 15.05 | 8.04 | 8.04 | 8.05 | 31.10 | 31.10 | 31.05 | 94.4 | 94.0 | 93.8 | 7.87 | 7.85 | 7.83 | 5.91 | 5.81 | 5.76 | 11 | 12.00 |
| | 12:11 | | Middle | 2.5 | 15.10 | 15.10 | | 8.05 | 8.05 | | 31.00 | 31.00 | | 93.7 | 93.2 | | 7.83 | 7.78 | | 5.58 | 5.74 | | 13 | |
| 3/3/2012 | 13:20 | Cloudy | Middle | 2.0 | 16.60 | 16.60 | 16.70 | 8.13 | 8.13 | 8.12 | 31.26 | 31.26 | 31.27 | 85.2 | 85.3 | 84.9 | 6.84 | 6.86 | 6.81 | 4.62 | 4.62 | 4.44 | 6 | 6.00 |
| | 13:22 | | Middle | 2.0 | 16.80 | 16.80 | | 8.11 | 8.11 | | 31.27 | 31.27 | | 84.4 | 84.6 | | 6.76 | 6.78 | | 4.03 | 4.49 | | 6 | |
| 5/3/2012 | 13:37 | Cloudy | Middle | 2.0 | 17.80 | 17.80 | 17.90 | 8.09 | 8.09 | 8.09 | 31.38 | 31.38 | 31.38 | 89.8 | 88.9 | 89.5 | 7.05 | 6.98 | 7.02 | 3.66 | 3.76 | 3.59 | 6 | 5.50 |
| | 13:38 | | Middle | 2.0 | 18.00 | 18.00 | | 8.08 | 8.08 | | 31.38 | 31.38 | | 90.1 | 89.2 | | 7.06 | 6.98 | | 3.33 | 3.61 | | 5 | |
| 7/3/2012 | 17:03 | Cloudy | Middle | 2.5 | 16.80 | 16.80 | 16.80 | 7.97 | 7.97 | 7.97 | 31.00 | 31.00 | 31.00 | 94.5 | 94.1 | 93.8 | 7.55 | 7.51 | 7.49 | 5.55 | 5.46 | 5.57 | 8 | 8.50 |
| | 17:05 | | Middle | 2.5 | 16.80 | 16.80 | | 7.97 | 7.97 | | 31.00 | 31.00 | | 93.5 | 93.0 | | 7.47 | 7.43 | | 5.42 | 5.85 | | 9 | |
| 9/3/2012 | 19:35 | Cloudy | Middle | 2.0 | 16.20 | 16.20 | 16.20 | 8.01 | 8.01 | 8.01 | 30.49 | 30.49 | 30.49 | 87.2 | 87.2 | 87.0 | 7.09 | 7.09 | 7.07 | 7.42 | 7.02 | 7.03 | 15 | 14.50 |
| | 19:36 | | Middle | 2.0 | 16.20 | 16.20 | | 8.01 | 8.01 | | 30.48 | 30.48 | | 87.3 | 86.2 | | 7.10 | 7.01 | | 6.81 | 6.85 | | 14 | |
| 12/3/2012 | 23:07 | Cloudy | Middle | 2.0 | 15.35 | 15.35 | 15.35 | 8.18 | 8.18 | 8.18 | 31.18 | 31.18 | 31.18 | 91.9 | 91.9 | 91.8 | 7.60 | 7.60 | 7.59 | 4.00 | 4.18 | 4.10 | 7 | 7.50 |
| | 23:08 | | Middle | 2.0 | 15.35 | 15.35 | | 8.18 | 8.18 | | 31.18 | 31.18 | | 91.6 | 91.8 | | 7.57 | 7.60 | | 4.08 | 4.14 | | 8 | |
| 15/3/2012 | 0:05 | Cloudy | Middle | 2.0 | 16.26 | 16.26 | 16.27 | 7.64 | 7.64 | 7.64 | 31.26 | 31.26 | 31.26 | 88.3 | 87.9 | 87.5 | 7.17 | 7.14 | 7.11 | 3.77 | 4.00 | 3.91 | 3 | 3.50 |
| | 0:06 | | Middle | 2.0 | 16.28 | 16.28 | | 7.64 | 7.64 | | 31.26 | 31.26 | | 86.9 | 87.0 | | 7.06 | 7.06 | | 3.82 | 4.04 | | 4 | |
| 17/3/2012 | 15:04 | Cloudy | Middle | 2.0 | 19.50 | 19.50 | 19.55 | 8.04 | 8.04 | 8.04 | 31.54 | 31.54 | 31.53 | 81.1 | 81.5 | 81.3 | 6.14 | 6.16 | 6.14 | 7.47 | 7.21 | 7.55 | 6 | 6.50 |
| | 15:06 | | Middle | 2.0 | 19.60 | 19.60 | | 8.04 | 8.04 | | 31.52 | 31.52 | | 81.3 | 81.1 | | 6.13 | 6.14 | | 7.56 | 7.95 | | 7 | |
| 19/3/2012 | 14:21 | Fine | Middle | 1.5 | 18.70 | 18.70 | 18.75 | 8.04 | 8.04 | 8.04 | 31.51 | 31.51 | 31.51 | 84.1 | 84.6 | 84.6 | 6.49 | 6.53 | 6.53 | 8.61 | 9.19 | 9.20 | 5 | 5.50 |
| | 14:23 | | Middle | 1.5 | 18.80 | 18.80 | | 8.03 | 8.03 | | 31.51 | 31.51 | | 84.8 | 84.9 | | 6.55 | 6.55 | | 9.27 | 9.72 | | 6 | |
| 21/3/2012 | 16:45 | Fine | Middle | 2.5 | 17.60 | 17.60 | 17.65 | 8.10 | 8.10 | 8.10 | 31.66 | 31.66 | 31.67 | 96.0 | 96.3 | 95.7 | 7.61 | 7.63 | 7.58 | 10.90 | 11.10 | 11.00 | 8 | 8.00 |
| | 16:47 | | Middle | 2.5 | 17.70 | 17.70 | | 8.09 | 8.09 | | 31.68 | 31.68 | | 95.2 | 95.4 | | 7.53 | 7.55 | | 11.00 | 11.00 | | 8 | |
| 23/3/2012 | 19:24 | Cloudy | Middle | 2.0 | 18.03 | 18.03 | 18.03 | 7.98 | 7.98 | 7.98 | 31.32 | 31.32 | 31.32 | 69.3 | 69.5 | 69.6 | 5.43 | 5.45 | 5.45 | 8.97 | 9.33 | 8.93 | 14 | 14.00 |
| | 19:25 | | Middle | 2.0 | 18.03 | 18.03 | | 7.98 | 7.98 | | 31.32 | 31.32 | | 69.3 | 70.1 | | 5.43 | 5.49 | | 8.64 | 8.79 | | 14 | |
| 26/3/2012 | 21:34 | Cloudy | Middle | 2.0 | 18.05 | 18.07 | 18.10 | 7.80 | 7.80 | 7.80 | 31.47 | 31.47 | 31.47 | 83.4 | 82.3 | 82.6 | 6.53 | 6.44 | 6.46 | 5.85 | 5.18 | 5.48 | 8 | 6.50 |
| | 21:35 | | Middle | 2.0 | 18.14 | 18.14 | | 7.79 | 7.79 | | 31.46 | 31.46 | | 82.6 | 82.1 | | 6.46 | 6.42 | | 5.44 | 5.46 | | 5 | |



**Water Monitoring Result at C7 - Windsor House
Mid-Flood Tide**

| Date | Time | Weather Condition | Sampling Depth | | Water Temperature | | | pH | | | Salinity | | | DO Saturation | | DO | | Turbidity | | Suspended Solids | | | | |
|-----------|-------|-------------------|----------------|-------|-------------------|-------|---------|-------|---------|-------|----------|-------|---------|---------------|---------|-------|---------|-----------|---------|------------------|---------|------|----|------|
| | | | | | °C | | | - | | | ppt | | | % | | mg/L | | NTU | | mg/L | | | | |
| | | | m | Value | Average | Value | Average | Value | Average | Value | Average | Value | Average | Value | Average | Value | Average | Value | Average | Value | Average | | | |
| 29/2/2012 | 11:45 | Cloudy | Middle | 1.5 | 15.50 | 15.50 | 15.50 | 7.88 | 7.88 | 7.89 | 30.40 | 30.40 | 30.45 | 79.8 | 79.1 | 79.2 | 6.62 | 6.57 | 6.56 | 3.58 | 3.45 | 3.41 | 5 | 4.50 |
| | 11:47 | | Middle | 1.5 | 15.50 | 15.50 | | 7.89 | 7.89 | | 30.50 | 30.50 | | 78.9 | 78.8 | | 6.54 | 6.52 | | 3.46 | 3.16 | | 4 | |
| 3/3/2012 | 12:47 | Cloudy | Middle | 1.5 | 16.80 | 16.80 | 16.80 | 8.00 | 8.00 | 8.00 | 30.67 | 30.67 | 30.68 | 64.7 | 65.5 | 65.2 | 5.21 | 5.27 | 5.25 | 2.21 | 2.18 | 2.21 | 2 | 3.50 |
| | 12:49 | | Middle | 1.5 | 16.80 | 16.80 | | 8.00 | 8.00 | | 30.68 | 30.68 | | 65.9 | 64.8 | | 5.31 | 5.22 | | 2.31 | 2.12 | | 5 | |
| 5/3/2012 | 13:08 | Cloudy | Middle | 1.5 | 18.40 | 18.40 | 18.45 | 8.04 | 8.04 | 8.04 | 30.55 | 30.55 | 30.55 | 89.3 | 88.7 | 89.2 | 6.97 | 6.92 | 6.95 | 1.98 | 2.03 | 2.04 | 5 | 5.00 |
| | 13:09 | | Middle | 1.5 | 18.50 | 18.50 | | 8.04 | 8.04 | | 30.55 | 30.55 | | 89.7 | 88.9 | | 6.99 | 6.93 | | 2.10 | 2.04 | | 5 | |
| 7/3/2012 | 17:20 | Cloudy | Middle | 1.5 | 17.10 | 17.10 | 17.10 | 7.84 | 7.84 | 7.85 | 30.10 | 30.10 | 30.05 | 85.8 | 85.1 | 84.6 | 6.85 | 6.77 | 6.74 | 3.10 | 3.27 | 3.18 | 5 | 5.50 |
| | 17:22 | | Middle | 1.5 | 17.10 | 17.10 | | 7.85 | 7.85 | | 30.00 | 30.00 | | 84.0 | 83.4 | | 6.70 | 6.64 | | 3.23 | 3.12 | | 6 | |
| 9/3/2012 | 19:02 | Cloudy | Middle | 1.5 | 16.30 | 16.30 | 16.30 | 7.92 | 7.92 | 7.92 | 29.77 | 29.77 | 29.77 | 84.0 | 83.8 | 83.2 | 6.85 | 6.84 | 6.79 | 3.66 | 3.57 | 3.65 | 5 | 5.00 |
| | 19:03 | | Middle | 1.5 | 16.30 | 16.30 | | 7.92 | 7.92 | | 29.77 | 29.77 | | 83.1 | 82.0 | | 6.78 | 6.70 | | 3.58 | 3.80 | | 5 | |
| 12/3/2012 | 22:23 | Cloudy | Middle | 1.5 | 15.41 | 15.41 | 15.41 | 8.11 | 8.11 | 8.11 | 29.99 | 29.99 | 29.99 | 87.7 | 87.5 | 87.3 | 7.30 | 7.28 | 7.27 | 3.75 | 3.95 | 3.76 | 5 | 6.50 |
| | 22:24 | | Middle | 1.5 | 15.41 | 15.41 | | 8.11 | 8.11 | | 29.99 | 29.99 | | 87.1 | 86.9 | | 7.25 | 7.23 | | 3.69 | 3.63 | | 8 | |
| 15/3/2012 | 23:45 | Cloudy | Middle | 1.5 | 16.21 | 16.21 | 16.25 | 7.58 | 7.58 | 7.58 | 30.64 | 30.64 | 30.63 | 82.8 | 85.5 | 83.9 | 6.74 | 6.96 | 6.84 | 2.58 | 2.71 | 2.64 | 3 | 3.00 |
| | 23:46 | | Middle | 1.5 | 16.29 | 16.29 | | 7.57 | 7.57 | | 30.62 | 30.62 | | 84.9 | 82.5 | | 6.92 | 6.72 | | 2.67 | 2.58 | | 3 | |
| 17/3/2012 | 14:25 | Cloudy | Middle | 1.5 | 19.00 | 19.00 | 19.05 | 8.03 | 8.03 | 8.02 | 30.95 | 30.95 | 30.97 | 67.8 | 67.6 | 67.7 | 5.20 | 5.17 | 5.16 | 3.06 | 2.89 | 2.98 | <2 | <2 |
| | 14:28 | | Middle | 1.5 | 19.10 | 19.10 | | 8.00 | 8.00 | | 30.99 | 30.99 | | 67.8 | 67.4 | | 5.14 | 5.13 | | 3.21 | 2.76 | | <2 | |
| 19/3/2012 | 13:58 | Fine | Middle | 1.5 | 18.90 | 18.90 | 18.95 | 7.89 | 7.89 | 7.89 | 30.91 | 30.91 | 30.91 | 59.3 | 59.5 | 59.8 | 4.59 | 4.61 | 4.62 | 3.98 | 3.97 | 3.89 | 5 | 5.00 |
| | 14:00 | | Middle | 1.5 | 19.00 | 19.00 | | 7.89 | 7.89 | | 30.91 | 30.91 | | 59.8 | 60.4 | | 4.62 | 4.66 | | 3.63 | 3.97 | | 5 | |
| 21/3/2012 | 16:54 | Fine | Middle | 1.5 | 17.90 | 17.90 | 17.90 | 7.97 | 7.90 | 7.95 | 30.92 | 30.92 | 30.91 | 83.4 | 82.8 | 82.8 | 6.57 | 6.55 | 6.53 | 3.75 | 3.72 | 3.75 | <2 | <2 |
| | 16:56 | | Middle | 1.5 | 17.90 | 17.90 | | 7.97 | 7.97 | | 30.90 | 30.90 | | 82.7 | 82.3 | | 6.52 | 6.49 | | 3.83 | 3.68 | | <2 | |
| 23/3/2012 | 19:02 | Cloudy | Middle | 1.5 | 18.33 | 18.33 | 18.33 | 7.82 | 7.82 | 7.82 | 30.55 | 30.55 | 30.55 | 69.9 | 70.4 | 69.4 | 5.47 | 5.41 | 5.41 | 5.26 | 4.99 | 5.08 | 6 | 6.50 |
| | 19:03 | | Middle | 1.5 | 18.33 | 18.33 | | 7.82 | 7.82 | | 30.55 | 30.55 | | 68.4 | 68.7 | | 5.36 | 5.38 | | 5.01 | 5.05 | | 7 | |
| 26/3/2012 | 21:05 | Cloudy | Middle | 1.5 | 18.11 | 18.11 | 18.11 | 7.75 | 7.75 | 7.75 | 30.93 | 30.93 | 30.93 | 80.0 | 80.7 | 80.4 | 6.28 | 6.33 | 6.31 | 3.72 | 3.67 | 3.67 | 5 | 4.50 |
| | 21:06 | | Middle | 1.5 | 18.11 | 18.11 | | 7.75 | 7.75 | | 30.92 | 30.92 | | 80.4 | 80.3 | | 6.31 | 6.30 | | 3.85 | 3.42 | | 4 | |



**Water Monitoring Result at C1 - HKCEC Extension
Mid-Flood Tide**

| Date | Time | Weather Condition | Sampling Depth | | Water Temperature | | | pH | | | Salinity | | | DO Saturation | | | DO | | Turbidity | | | Suspended Solids | | |
|-----------|-------|-------------------|----------------|-----|-------------------|---------|-------|-------|---------|------|----------|---------|-------|---------------|---------|------|-------|---------|-----------|-------|---------|------------------|-------|---------|
| | | | | | °C | | | - | | | ppt | | | % | | | mg/L | | NTU | | | mg/L | | |
| | | | m | | Value | Average | | Value | Average | | Value | Average | | Value | Average | | Value | Average | | Value | Average | | Value | Average |
| 29/2/2012 | 10:30 | Cloudy | Middle | 1.5 | 15.30 | 15.30 | 15.35 | 7.89 | 7.89 | 7.89 | 31.00 | 31.00 | 31.05 | 94.2 | 93.7 | 93.4 | 7.81 | 7.70 | 7.74 | 5.83 | 5.49 | 5.31 | 8 | 8.50 |
| | 10:32 | | Middle | 1.5 | 15.40 | 15.40 | | 7.88 | 7.88 | | 31.10 | 31.10 | | 93.1 | 92.6 | | 7.74 | 7.69 | | 5.00 | 4.90 | | 9 | |
| 3/3/2012 | 9:30 | Cloudy | Middle | 1.5 | 16.30 | 16.30 | 16.30 | 7.85 | 7.85 | 7.86 | 30.90 | 30.90 | 30.85 | 93.5 | 93.3 | 93.2 | 7.63 | 7.59 | 7.59 | 3.30 | 3.40 | 3.31 | 3 | 2.50 |
| | 9:32 | | Middle | 1.5 | 16.30 | 16.30 | | 7.86 | 7.86 | | 30.80 | 30.80 | | 93.0 | 92.8 | | 7.57 | 7.57 | | 3.27 | 3.28 | | 2 | |
| 5/3/2012 | 14:11 | Cloudy | Middle | 1.5 | 18.00 | 18.00 | 18.05 | 7.88 | 7.88 | 7.88 | 30.80 | 30.80 | 30.85 | 93.0 | 92.5 | 92.4 | 7.29 | 7.27 | 7.25 | 5.89 | 5.87 | 5.87 | 5 | 5.00 |
| | 14:13 | | Middle | 1.5 | 18.10 | 18.10 | | 7.88 | 7.88 | | 30.90 | 30.90 | | 92.1 | 91.8 | | 7.24 | 7.21 | | 5.85 | 5.87 | | 5 | |
| 7/3/2012 | 15:32 | Cloudy | Middle | 2.0 | 17.10 | 17.10 | 17.10 | 7.86 | 7.86 | 7.87 | 30.80 | 30.80 | 30.80 | 90.4 | 90.0 | 89.9 | 7.20 | 7.16 | 7.15 | 2.81 | 3.05 | 2.94 | 6 | 7.00 |
| | 15:34 | | Middle | 2.0 | 17.10 | 17.10 | | 7.87 | 7.87 | | 30.80 | 30.80 | | 89.8 | 89.5 | | 7.14 | 7.11 | | 2.91 | 2.97 | | 8 | |
| 9/3/2012 | 18:40 | Cloudy | Middle | 1.5 | 16.20 | 16.20 | 16.20 | 7.99 | 7.99 | 7.99 | 31.30 | 31.30 | 31.25 | 90.4 | 90.2 | 90.1 | 7.33 | 7.32 | 7.31 | 5.78 | 5.06 | 5.21 | 8 | 8.00 |
| | 18:42 | | Middle | 1.5 | 16.20 | 16.20 | | 7.99 | 7.99 | | 31.20 | 31.20 | | 89.9 | 89.9 | | 7.29 | 7.29 | | 4.97 | 5.01 | | 8 | |
| 12/3/2012 | 20:36 | Cloudy | Middle | 1.5 | 15.60 | 15.60 | 15.60 | 7.99 | 7.99 | 7.99 | 31.40 | 31.40 | 31.35 | 92.8 | 92.2 | 91.3 | 7.68 | 7.61 | 7.55 | 4.82 | 4.48 | 4.55 | 11 | 10.00 |
| | 20:38 | | Middle | 1.5 | 15.60 | 15.60 | | 7.99 | 7.99 | | 31.30 | 31.30 | | 90.8 | 89.3 | | 7.51 | 7.38 | | 4.29 | 4.62 | | 9 | |
| 15/3/2012 | 21:10 | Cloudy | Middle | 2.0 | 17.00 | 17.00 | 17.00 | 7.97 | 7.97 | 7.97 | 31.50 | 31.50 | 31.50 | 87.9 | 87.6 | 87.5 | 7.05 | 7.04 | 7.03 | 6.44 | 5.87 | 6.05 | 11 | 10.50 |
| | 21:12 | | Middle | 2.0 | 17.00 | 17.00 | | 7.97 | 7.97 | | 31.50 | 31.50 | | 87.3 | 87.2 | | 7.02 | 7.00 | | 6.06 | 5.83 | | 10 | |
| 17/3/2012 | 13:43 | Cloudy | Middle | 2.0 | 18.80 | 18.80 | 18.75 | 7.92 | 7.92 | 7.93 | 31.20 | 31.20 | 31.25 | 91.2 | 90.4 | 89.9 | 7.07 | 7.03 | 6.98 | 1.90 | 1.91 | 1.90 | 4 | 3.50 |
| | 13:45 | | Middle | 2.0 | 18.70 | 18.70 | | 7.93 | 7.93 | | 31.30 | 31.30 | | 89.3 | 88.8 | | 6.94 | 6.89 | | 1.88 | 1.89 | | 3 | |
| 19/3/2012 | 16:05 | Fine | Middle | 2.5 | 18.30 | 18.30 | 18.30 | 7.78 | 7.78 | 7.78 | 31.30 | 31.30 | 31.30 | 85.4 | 85.0 | 84.8 | 6.65 | 6.61 | 6.60 | 5.96 | 5.31 | 5.47 | 5 | 4.50 |
| | 16:07 | | Middle | 2.5 | 18.30 | 18.30 | | 7.78 | 7.78 | | 31.30 | 31.30 | | 84.5 | 84.2 | | 6.59 | 6.55 | | 5.42 | 5.20 | | 4 | |
| 21/3/2012 | 19:38 | Fine | Middle | 2.0 | 17.50 | 17.50 | 17.59 | 7.95 | 7.95 | 7.95 | 31.90 | 31.90 | 31.95 | 96.0 | 95.7 | 95.5 | 7.57 | 7.54 | 7.53 | 6.71 | 6.75 | 6.72 | 4 | 4.50 |
| | 19:40 | | Middle | 2.0 | 17.84 | 17.50 | | 7.95 | 7.95 | | 32.00 | 32.00 | | 95.6 | 94.7 | | 7.52 | 7.47 | | 6.68 | 6.72 | | 5 | |
| 23/3/2012 | 18:50 | Cloudy | Middle | 2.5 | 18.40 | 18.40 | 18.35 | 7.86 | 7.86 | 7.88 | 31.40 | 31.40 | 31.35 | 93.3 | 92.6 | 92.3 | 7.24 | 7.22 | 7.17 | 4.33 | 3.88 | 4.05 | 4 | 5.00 |
| | 18:52 | | Middle | 2.5 | 18.30 | 18.30 | | 7.89 | 7.89 | | 31.30 | 31.30 | | 92.0 | 91.1 | | 7.14 | 7.09 | | 3.99 | 3.99 | | 6 | |
| 26/3/2012 | 20:54 | Cloudy | Middle | 2.0 | 21.80 | 21.80 | 21.80 | 8.07 | 8.07 | 8.07 | 31.90 | 31.90 | 31.90 | 92.9 | 92.0 | 91.4 | 7.30 | 7.23 | 7.18 | 3.60 | 3.63 | 3.62 | 5 | 6.00 |
| | 20:56 | | Middle | 2.0 | 21.80 | 21.80 | | 8.07 | 8.07 | | 31.90 | 31.90 | | 90.5 | 90.1 | | 7.11 | 7.08 | | 3.73 | 3.51 | | 7 | |



**Water Monitoring Result at C2 - TH / APA / SOC
Mid-Flood Tide**

| Date | Time | Weater Condition | Sampling Depth | | Water Temperature | | | pH | | | Salinity | | | DO Saturation | | | DO | | Turbidity | | Suspended Solids | | | |
|-----------|-------|------------------|----------------|-----|-------------------|---------|-------|-------|---------|------|----------|---------|--------|---------------|---------|------|-------|---------|-----------|---------|------------------|---------|----|-------|
| | | | | | °C | | | - | | | ppt | | | % | | | mg/L | | NTU | | mg/L | | | |
| | | | m | | Value | Average | | Value | Average | | Value | Average | | Value | Average | | Value | Average | Value | Average | Value | Average | | |
| 29/2/2012 | 9:22 | Cloudy | Middle | 1.0 | 15.60 | 15.60 | 15.55 | 7.91 | 7.91 | 7.92 | 30.90 | 30.90 | 30.85 | 92.1 | 91.3 | 91.2 | 7.58 | 7.53 | 7.51 | 3.40 | 3.20 | 3.25 | 13 | 9.50 |
| | 9:24 | | Middle | 1.0 | 15.50 | 15.50 | | 7.92 | 7.92 | | 30.80 | 30.80 | | 90.9 | 90.3 | | 7.48 | 7.44 | | 3.40 | 3.00 | | 6 | |
| 3/3/2012 | 8:33 | Cloudy | Middle | 1.0 | 17.10 | 17.10 | 17.15 | 7.92 | 7.92 | 7.92 | 30.90 | 30.90 | 30.90 | 90.0 | 89.6 | 89.5 | 7.21 | 7.18 | 7.17 | 2.26 | 2.58 | 2.34 | 4 | 3.50 |
| | 8:35 | | Middle | 1.0 | 17.20 | 17.20 | | 7.92 | 7.92 | | 30.90 | 30.90 | | 89.2 | 89.0 | | 7.16 | 7.14 | | 2.32 | 2.19 | | 3 | |
| 5/3/2012 | 13:55 | Cloudy | Middle | 1.0 | 18.90 | 18.90 | 18.90 | 7.91 | 7.91 | 7.92 | 30.60 | 30.60 | 30.60 | 94.5 | 93.6 | 93.7 | 7.38 | 7.32 | 7.32 | 4.52 | 4.54 | 4.45 | 6 | 5.00 |
| | 13:57 | | Middle | 1.0 | 18.90 | 18.90 | | 7.92 | 7.92 | | 30.60 | 30.60 | | 93.4 | 93.3 | | 7.30 | 7.28 | | 4.51 | 4.23 | | 4 | |
| 7/3/2012 | 15:16 | Cloudy | Middle | 1.0 | 17.40 | 17.40 | 17.35 | 7.85 | 7.85 | 7.86 | 30.80 | 30.80 | 30.85 | 91.0 | 90.4 | 90.1 | 7.21 | 7.16 | 7.13 | 3.27 | 3.38 | 3.35 | 8 | 7.00 |
| | 15:18 | | Middle | 1.0 | 17.30 | 17.30 | | 7.86 | 7.86 | | 30.90 | 30.90 | | 89.7 | 89.4 | | 7.09 | 7.07 | | 3.36 | 3.38 | | 6 | |
| 9/3/2012 | 19:11 | Cloudy | Middle | 1.5 | 16.30 | 16.30 | 16.30 | 7.90 | 7.90 | 7.91 | 31.40 | 31.40 | 31.40 | 91.9 | 91.3 | 91.2 | 7.41 | 7.38 | 7.36 | 3.66 | 3.73 | 3.79 | 8 | 9.00 |
| | 19:13 | | Middle | 1.5 | 16.30 | 16.30 | | 7.91 | 7.91 | | 31.40 | 31.40 | | 91.1 | 90.6 | | 7.35 | 7.31 | | 4.03 | 3.75 | | 10 | |
| 12/3/2012 | 19:55 | Cloudy | Middle | 1.0 | 15.40 | 15.40 | 15.50 | 7.93 | 7.93 | 7.94 | 31.40 | 31.40 | 31.35 | 92.7 | 91.7 | 91.6 | 7.66 | 7.58 | 7.57 | 3.58 | 3.39 | 3.55 | 12 | 12.50 |
| | 19:57 | | Middle | 1.0 | 15.60 | 15.60 | | 7.94 | 7.94 | | 31.30 | 31.30 | | 91.2 | 90.6 | | 7.54 | 7.49 | | 3.84 | 3.40 | | 13 | |
| 15/3/2012 | 22:54 | Cloudy | Middle | 1.5 | 16.40 | 16.40 | 16.40 | 7.99 | 7.99 | 7.99 | 361.50 | 31.50 | 114.00 | 92.0 | 91.4 | 91.3 | 7.46 | 7.42 | 7.40 | 6.35 | 7.01 | 6.80 | 10 | 11.00 |
| | 22:56 | | Middle | 1.5 | 16.40 | 16.40 | | 7.99 | 7.99 | | 31.50 | 31.50 | | 91.0 | 90.7 | | 7.37 | 7.36 | | 7.02 | 6.80 | | 12 | |
| 17/3/2012 | 13:26 | Cloudy | Middle | 1.0 | 18.20 | 18.20 | 18.25 | 7.89 | 7.89 | 7.90 | 31.50 | 31.50 | 31.55 | 86.1 | 85.6 | 85.4 | 6.70 | 6.67 | 6.65 | 1.96 | 1.97 | 2.01 | 4 | 4.00 |
| | 13:28 | | Middle | 1.0 | 18.30 | 18.30 | | 7.90 | 7.90 | | 31.60 | 31.60 | | 85.2 | 84.8 | | 6.62 | 6.60 | | 2.03 | 2.06 | | 4 | |
| 19/3/2012 | 16:33 | Fine | Middle | 1.5 | 19.30 | 19.30 | 19.35 | 7.83 | 7.83 | 7.83 | 31.10 | 31.10 | 31.15 | 88.5 | 87.8 | 87.4 | 6.77 | 6.71 | 6.67 | 4.05 | 4.12 | 4.06 | 6 | 6.00 |
| | 16:35 | | Middle | 1.5 | 19.40 | 19.40 | | 7.83 | 7.83 | | 31.20 | 31.20 | | 87.0 | 86.3 | | 6.63 | 6.58 | | 4.03 | 4.05 | | 6 | |
| 21/3/2012 | 18:42 | Fine | Middle | 1.0 | 17.80 | 17.80 | 17.75 | 7.93 | 7.93 | 7.92 | 31.50 | 31.50 | 31.45 | 91.0 | 90.6 | 90.5 | 7.14 | 7.11 | 7.10 | 4.54 | 4.41 | 4.44 | 3 | 2.50 |
| | 18:44 | | Middle | 1.0 | 17.70 | 17.70 | | 7.91 | 7.91 | | 31.40 | 31.40 | | 90.5 | 90.0 | | 7.08 | 7.06 | | 4.31 | 4.50 | | 2 | |
| 23/3/2012 | 19:07 | Cloudy | Middle | 1.5 | 18.50 | 18.50 | 18.50 | 7.88 | 7.88 | 7.88 | 31.50 | 31.50 | 31.45 | 95.0 | 94.8 | 94.2 | 7.38 | 7.35 | 7.31 | 3.73 | 3.77 | 3.72 | 6 | 6.00 |
| | 19:09 | | Middle | 1.5 | 18.50 | 18.50 | | 7.88 | 7.88 | | 31.40 | 31.40 | | 93.7 | 93.4 | | 7.26 | 7.23 | | 3.65 | 3.71 | | 6 | |
| 26/3/2012 | 21:50 | Cloudy | Middle | 1.5 | 18.20 | 18.20 | 18.20 | 8.09 | 8.09 | 8.09 | 31.70 | 31.70 | 31.70 | 94.0 | 93.1 | 92.9 | 7.40 | 7.33 | 7.31 | 3.32 | 3.75 | 3.46 | 4 | 5.00 |
| | 21:52 | | Middle | 1.5 | 18.20 | 18.20 | | 8.09 | 8.09 | | 31.70 | 31.70 | | 92.6 | 91.9 | | 7.28 | 7.23 | | 3.27 | 3.50 | | 6 | |



**Water Monitoring Result at C3 - HKCEC Phase I
Mid-Flood Tide**

| Date | Time | Weather Condition | Sampling Depth | | Water Temperature | | | pH | | | Salinity | | | DO Saturation | | | DO | | Turbidity | | Suspended Solids | | | |
|-----------|-------|-------------------|----------------|-----|-------------------|---------|-------|-------|---------|------|----------|---------|-------|---------------|---------|------|-------|---------|-----------|---------|------------------|---------|----|--------------|
| | | | | | °C | | | - | | | ppt | | | % | | | mg/L | | NTU | | mg/L | | | |
| | | | m | | Value | Average | | Value | Average | | Value | Average | | Value | Average | | Value | Average | Value | Average | Value | Average | | |
| 29/2/2012 | 9:42 | Cloudy | Middle | 3.0 | 15.30 | 15.30 | 15.35 | 7.81 | 7.82 | 7.82 | 30.40 | 30.40 | 30.45 | 84.2 | 82.5 | 81.3 | 7.01 | 6.87 | 6.77 | 2.96 | 2.98 | 2.96 | 7 | 7.00 |
| | 9:44 | | Middle | 3.0 | 15.40 | 15.40 | | 7.82 | 7.82 | | 30.50 | 30.50 | | 79.4 | 78.9 | | 6.61 | 6.58 | | 2.84 | 3.06 | | 7 | |
| 3/3/2012 | 8:51 | Cloudy | Middle | 3.0 | 16.60 | 16.60 | 16.65 | 7.67 | 7.67 | 7.68 | 29.50 | 29.50 | 29.55 | 75.1 | 74.2 | 73.4 | 6.14 | 6.03 | 5.98 | 3.84 | 3.88 | 3.84 | 2 | 3.00 |
| | 8:53 | | Middle | 3.0 | 16.70 | 16.70 | | 7.68 | 7.68 | | 29.60 | 29.60 | | 72.5 | 71.8 | | 5.92 | 5.83 | | 3.84 | 3.78 | | 4 | |
| 5/3/2012 | 16:14 | Cloudy | Middle | 3.0 | 17.50 | 17.50 | 17.50 | 7.84 | 7.84 | 7.84 | 30.60 | 30.60 | 30.60 | 88.3 | 87.5 | 85.4 | 6.98 | 6.90 | 6.74 | 4.70 | 4.31 | 4.64 | 6 | 5.50 |
| | 16:16 | | Middle | 3.0 | 17.50 | 17.50 | | 7.83 | 7.83 | | 30.60 | 30.60 | | 83.0 | 82.8 | | 6.55 | 6.52 | | 4.92 | 4.62 | | 5 | |
| 7/3/2012 | 18:50 | Cloudy | Middle | 3.0 | 17.30 | 17.30 | 17.30 | 7.85 | 7.85 | 7.85 | 30.40 | 30.40 | 30.35 | 83.0 | 80.7 | 80.2 | 6.60 | 6.39 | 6.37 | 2.91 | 2.88 | 2.97 | 3 | 4.00 |
| | 18:52 | | Middle | 3.0 | 17.30 | 17.30 | | 7.84 | 7.84 | | 30.30 | 30.30 | | 79.3 | 77.9 | | 6.30 | 6.17 | | 3.13 | 2.97 | | 5 | |
| 9/3/2012 | 17:51 | Cloudy | Middle | 3.0 | 16.50 | 16.50 | 16.50 | 7.90 | 7.90 | 7.90 | 30.70 | 30.70 | 30.65 | 83.8 | 83.3 | 79.0 | 6.82 | 6.75 | 6.42 | 3.76 | 3.55 | 3.81 | 8 | 8.50 |
| | 17:53 | | Middle | 3.0 | 16.50 | 16.50 | | 7.90 | 7.90 | | 30.60 | 30.60 | | 74.6 | 74.4 | | 6.07 | 6.04 | | 4.12 | 3.80 | | 9 | |
| 12/3/2012 | 20:14 | Cloudy | Middle | 2.0 | 15.60 | 15.60 | 15.60 | 7.91 | 7.91 | 7.92 | 30.60 | 30.60 | 30.55 | 74.8 | 74.1 | 74.0 | 6.20 | 6.16 | 6.14 | 4.57 | 4.76 | 4.39 | 13 | 12.50 |
| | 20:16 | | Middle | 2.0 | 15.60 | 15.60 | | 7.92 | 7.92 | | 30.50 | 30.50 | | 73.8 | 73.2 | | 6.12 | 6.09 | | 4.13 | 4.11 | | 12 | |
| 15/3/2012 | 22:38 | Cloudy | Middle | 1.5 | 16.50 | 16.50 | 16.50 | 7.93 | 7.93 | 7.93 | 30.60 | 30.60 | 30.55 | 81.3 | 79.5 | 79.6 | 6.60 | 6.48 | 6.47 | 3.71 | 4.24 | 4.03 | 8 | 8.00 |
| | 22:40 | | Middle | 1.5 | 16.50 | 16.50 | | 7.93 | 7.93 | | 30.50 | 30.50 | | 79.2 | 78.2 | | 6.44 | 6.37 | | 4.30 | 3.87 | | 8 | |
| 17/3/2012 | 15:50 | Cloudy | Middle | 2.0 | 17.90 | 17.90 | 17.90 | 7.92 | 7.92 | 7.92 | 31.30 | 31.30 | 31.25 | 83.9 | 83.2 | 82.8 | 6.59 | 6.51 | 6.50 | 2.89 | 2.78 | 2.83 | 6 | 5.00 |
| | 15:52 | | Middle | 2.0 | 17.90 | 17.90 | | 7.92 | 7.92 | | 31.20 | 31.20 | | 82.3 | 81.9 | | 6.47 | 6.41 | | 2.89 | 2.75 | | 4 | |
| 19/3/2012 | 15:00 | Fine | Middle | 2.5 | 18.10 | 18.10 | 18.10 | 7.81 | 7.81 | 7.82 | 31.30 | 31.30 | 31.30 | 80.2 | 79.1 | 78.9 | 6.30 | 6.19 | 6.18 | 4.53 | 4.58 | 4.43 | 24 | 16.00 |
| | 15:02 | | Middle | 2.5 | 18.10 | 18.10 | | 7.82 | 7.82 | | 31.30 | 31.30 | | 78.4 | 77.7 | | 6.16 | 6.08 | | 4.42 | 4.17 | | 8 | |
| 21/3/2012 | 19:05 | Fine | Middle | 2.0 | 17.70 | 17.70 | 17.70 | 7.84 | 7.84 | 7.84 | 31.30 | 31.30 | 31.35 | 94.3 | 92.0 | 91.9 | 7.41 | 7.29 | 7.25 | 4.19 | 3.84 | 3.95 | 4 | 5.00 |
| | 19:07 | | Middle | 2.0 | 17.70 | 17.70 | | 7.83 | 7.83 | | 31.40 | 31.40 | | 91.2 | 90.1 | | 7.18 | 7.13 | | 3.81 | 3.97 | | 6 | |
| 23/3/2012 | 18:30 | Cloudy | Middle | 2.0 | 18.60 | 18.60 | 18.55 | 7.87 | 7.87 | 7.88 | 31.40 | 31.40 | 31.35 | 84.4 | 83.4 | 83.1 | 6.58 | 6.46 | 6.45 | 4.94 | 4.87 | 4.88 | 6 | 6.00 |
| | 18:32 | | Middle | 2.0 | 18.50 | 18.50 | | 7.88 | 7.88 | | 31.30 | 31.30 | | 82.7 | 81.7 | | 6.43 | 6.33 | | 4.91 | 4.79 | | 6 | |
| 26/3/2012 | 21:35 | Cloudy | Middle | 2.5 | 18.00 | 18.00 | 18.00 | 8.04 | 8.04 | 8.04 | 31.30 | 31.30 | 31.30 | 86.1 | 84.6 | 83.6 | 6.80 | 6.68 | 6.60 | 2.83 | 2.56 | 2.69 | 3 | 4.00 |
| | 21:37 | | Middle | 2.5 | 18.00 | 18.00 | | 8.04 | 8.04 | | 31.30 | 31.30 | | 82.2 | 81.4 | | 6.50 | 6.42 | | 2.67 | 2.69 | | 5 | |



**Water Monitoring Result at C4e - WCT / GEC
Mid-Flood Tide**

| Date | Time | Weather Condition | Sampling Depth | | Water Temperature | | | pH | | | Salinity | | | DO Saturation | | | DO | | Turbidity | | | Suspended Solids | | |
|-----------|-------|-------------------|----------------|-----|-------------------|---------|-------|-------|---------|------|----------|---------|-------|---------------|---------|------|-------|---------|-----------|-------|---------|------------------|---------|-------|
| | | | | | °C | | | - | | | ppt | | | % | | | mg/L | | NTU | | | mg/L | | |
| | | | | | Value | Average | | Value | Average | | Value | Average | | Value | Average | | Value | Average | | Value | Average | Value | Average | Value |
| 29/2/2012 | 9:36 | Cloudy | Middle | 1.5 | 15.50 | 15.50 | 15.45 | 7.78 | 7.78 | 7.79 | 30.30 | 30.30 | 30.35 | 87.6 | 86.8 | 86.4 | 7.26 | 7.23 | 7.18 | 4.20 | 4.40 | 4.15 | 5 | 5.00 |
| | 9:38 | | Middle | 1.5 | 15.40 | 15.40 | | 7.79 | 7.79 | | 30.40 | 30.40 | | 85.9 | 85.2 | | 7.13 | 7.09 | | 4.00 | 4.00 | | 5 | |
| 3/3/2012 | 8:43 | Cloudy | Middle | 1.0 | 16.40 | 16.40 | 16.40 | 7.81 | 7.81 | 7.82 | 30.60 | 30.60 | 30.60 | 83.8 | 82.8 | 82.7 | 6.84 | 6.76 | 6.75 | 4.35 | 4.32 | 4.34 | 7 | 6.00 |
| | 8:45 | | Middle | 1.0 | 16.40 | 16.40 | | 7.82 | 7.82 | | 30.60 | 30.60 | | 82.4 | 81.9 | | 6.72 | 6.68 | | 4.56 | 4.11 | | 5 | |
| 5/3/2012 | 16:05 | Cloudy | Middle | 2.0 | 17.70 | 17.70 | 17.65 | 7.83 | 7.83 | 7.83 | 30.50 | 30.50 | 30.55 | 86.7 | 86.2 | 85.5 | 6.85 | 6.79 | 6.75 | 7.74 | 7.50 | 7.49 | 9 | 9.50 |
| | 16:07 | | Middle | 2.0 | 17.60 | 17.60 | | 7.82 | 7.82 | | 30.60 | 30.60 | | 84.8 | 84.4 | | 6.70 | 6.65 | | 7.48 | 7.25 | | 10 | |
| 7/3/2012 | 18:42 | Cloudy | Middle | 2.0 | 17.40 | 17.40 | 17.35 | 7.85 | 7.85 | 7.85 | 30.50 | 30.50 | 30.50 | 86.7 | 86.2 | 85.8 | 6.88 | 6.82 | 6.80 | 3.34 | 3.57 | 3.46 | 3 | 4.00 |
| | 18:44 | | Middle | 2.0 | 17.30 | 17.30 | | 7.84 | 7.84 | | 30.50 | 30.50 | | 85.5 | 84.7 | | 6.78 | 6.71 | | 3.39 | 3.52 | | 5 | |
| 9/3/2012 | 17:45 | Cloudy | Middle | 1.0 | 16.80 | 16.80 | 16.80 | 7.86 | 7.86 | 7.87 | 30.20 | 30.20 | 30.25 | 83.9 | 83.0 | 82.2 | 6.81 | 6.71 | 6.66 | 4.28 | 4.08 | 4.13 | 5 | 5.50 |
| | 17:47 | | Middle | 1.0 | 16.80 | 16.80 | | 7.87 | 7.87 | | 30.30 | 30.30 | | 81.1 | 80.7 | | 6.59 | 6.54 | | 4.07 | 4.07 | | 6 | |
| 12/3/2012 | 20:06 | Cloudy | Middle | 1.5 | 15.00 | 15.00 | 15.05 | 7.96 | 7.96 | 7.96 | 30.40 | 30.40 | 30.35 | 85.2 | 84.7 | 83.9 | 7.10 | 7.01 | 6.98 | 4.66 | 4.61 | 4.59 | 12 | 10.50 |
| | 20:08 | | Middle | 1.5 | 15.10 | 15.10 | | 7.96 | 7.96 | | 30.30 | 30.30 | | 83.8 | 81.7 | | 6.96 | 6.83 | | 4.81 | 4.26 | | 9 | |
| 15/3/2012 | 22:17 | Cloudy | Middle | 1.0 | 16.80 | 16.80 | 16.80 | 7.95 | 7.95 | 7.95 | 30.30 | 30.30 | 30.30 | 80.5 | 79.3 | 79.1 | 6.52 | 6.44 | 6.41 | 4.97 | 5.15 | 5.06 | 3 | 3.50 |
| | 22:19 | | Middle | 1.0 | 16.80 | 16.80 | | 7.95 | 7.95 | | 30.30 | 30.30 | | 78.6 | 78.0 | | 6.38 | 6.31 | | 5.20 | 4.93 | | 4 | |
| 17/3/2012 | 15:37 | Cloudy | Middle | 2.0 | 18.00 | 18.00 | 18.00 | 7.91 | 7.91 | 7.91 | 31.10 | 31.10 | 31.15 | 85.0 | 84.0 | 83.7 | 6.65 | 6.59 | 6.56 | 4.59 | 4.74 | 4.76 | 4 | 4.50 |
| | 15:39 | | Middle | 2.0 | 18.00 | 18.00 | | 7.91 | 7.91 | | 31.20 | 31.20 | | 83.2 | 82.4 | | 6.51 | 6.47 | | 4.86 | 4.85 | | 5 | |
| 19/3/2012 | 14:40 | Fine | Middle | 1.0 | 18.60 | 18.60 | 18.60 | 7.71 | 7.71 | 7.72 | 31.20 | 31.20 | 31.20 | 74.3 | 73.8 | 73.5 | 5.77 | 5.73 | 5.70 | 5.32 | 5.52 | 5.28 | 6 | 5.00 |
| | 14:42 | | Middle | 1.0 | 18.60 | 18.60 | | 7.72 | 7.72 | | 31.20 | 31.20 | | 73.1 | 72.6 | | 5.68 | 5.63 | | 5.21 | 5.06 | | 4 | |
| 21/3/2012 | 18:55 | Fine | Middle | 1.5 | 17.90 | 17.90 | 17.85 | 7.85 | 7.85 | 7.86 | 31.40 | 31.40 | 31.40 | 84.4 | 82.4 | 82.0 | 6.61 | 6.48 | 6.44 | 5.84 | 5.97 | 6.03 | 2 | 2.50 |
| | 18:57 | | Middle | 1.5 | 17.80 | 17.80 | | 7.86 | 7.86 | | 31.40 | 31.40 | | 81.4 | 79.9 | | 6.38 | 6.27 | | 6.19 | 6.11 | | 3 | |
| 23/3/2012 | 16:07 | Cloudy | Middle | 1.0 | 19.10 | 19.10 | 19.05 | 7.96 | 7.96 | 7.96 | 31.30 | 31.30 | 31.30 | 84.4 | 84.0 | 83.0 | 6.49 | 6.44 | 6.38 | 6.52 | 6.31 | 6.73 | 7 | 8.00 |
| | 16:09 | | Middle | 1.0 | 19.00 | 19.00 | | 7.96 | 7.96 | | 31.30 | 31.30 | | 82.3 | 81.3 | | 6.34 | 6.24 | | 6.99 | 7.11 | | 9 | |
| 26/3/2012 | 21:21 | Cloudy | Middle | 2.0 | 18.20 | 18.20 | 18.20 | 8.07 | 8.07 | 8.07 | 31.50 | 31.50 | 31.50 | 87.7 | 86.2 | 85.4 | 6.91 | 6.79 | 6.73 | 7.42 | 7.29 | 7.42 | 8 | 8.50 |
| | 21:23 | | Middle | 2.0 | 18.20 | 18.20 | | 8.07 | 8.07 | | 31.50 | 31.50 | | 84.0 | 83.6 | | 6.62 | 6.58 | | 7.64 | 7.32 | | 9 | |



**Water Monitoring Result at C4w - WCT / GEC
Mid-Flood Tide**

| Date | Time | Weather Condition | Sampling Depth | | Water Temperature | | | pH | | | Salinity | | | DO Saturation | | | DO | | Turbidity | | Suspended Solids | | | |
|-----------|-------|-------------------|----------------|-------|-------------------|-------|---------|-------|---------|-------|----------|-------|---------|---------------|---------|-------|---------|-------|-----------|-------|------------------|------|----|------|
| | | | | | °C | | | - | | | ppt | | % | | mg/L | | NTU | | mg/L | | | | | |
| | | | m | Value | Average | Value | Average | Value | Average | Value | Average | Value | Average | Value | Average | Value | Average | Value | Average | Value | Average | | | |
| 29/2/2012 | 9:53 | Cloudy | Middle | 1.5 | 15.30 | 15.30 | 15.35 | 7.76 | 7.76 | 7.77 | 30.50 | 30.50 | 30.45 | 80.9 | 80.1 | 79.8 | 6.73 | 6.66 | 6.64 | 1.51 | 1.49 | 1.50 | 4 | 3.50 |
| | 9:55 | | Middle | 1.5 | 15.40 | 15.40 | | 7.77 | 7.77 | | 30.40 | 30.40 | | 79.3 | 78.8 | | 6.62 | 6.55 | | 1.49 | 1.52 | | 3 | |
| 3/3/2012 | 8:58 | Cloudy | Middle | 1.5 | 16.10 | 16.10 | 16.10 | 7.84 | 7.84 | 7.85 | 30.80 | 30.80 | 30.80 | 87.3 | 86.3 | 86.2 | 7.15 | 7.06 | 7.05 | 4.66 | 4.71 | 4.74 | 7 | 7.50 |
| | 9:00 | | Middle | 1.5 | 16.10 | 16.10 | | 7.85 | 7.85 | | 30.80 | 30.80 | | 85.9 | 85.1 | | 7.03 | 6.96 | | 4.81 | 4.77 | | 8 | |
| 5/3/2012 | 16:25 | Cloudy | Middle | 2.5 | 17.60 | 17.60 | 17.60 | 7.73 | 7.73 | 7.73 | 30.50 | 30.50 | 30.45 | 84.9 | 83.9 | 83.6 | 6.70 | 6.65 | 6.62 | 3.70 | 3.45 | 3.84 | 8 | 7.00 |
| | 16:27 | | Middle | 2.5 | 17.60 | 17.60 | | 7.72 | 7.72 | | 30.40 | 30.40 | | 83.3 | 82.4 | | 6.58 | 6.53 | | 4.06 | 4.13 | | 6 | |
| 7/3/2012 | 18:56 | Cloudy | Middle | 2.0 | 17.10 | 17.10 | 17.10 | 7.82 | 7.82 | 7.82 | 30.60 | 30.60 | 30.60 | 78.4 | 77.4 | 77.1 | 6.24 | 6.14 | 6.13 | 1.84 | 2.04 | 2.03 | 6 | 6.00 |
| | 18:58 | | Middle | 2.0 | 17.10 | 17.10 | | 7.82 | 7.82 | | 30.60 | 30.60 | | 76.6 | 76.1 | | 6.09 | 6.05 | | 2.12 | 2.10 | | 6 | |
| 9/3/2012 | 18:00 | Cloudy | Middle | 1.5 | 16.40 | 16.40 | 16.40 | 7.87 | 7.87 | 7.88 | 30.90 | 30.90 | 30.85 | 83.2 | 81.4 | 81.2 | 6.76 | 6.61 | 6.60 | 1.74 | 1.71 | 1.72 | 4 | 3.50 |
| | 18:02 | | Middle | 1.5 | 16.40 | 16.40 | | 7.88 | 7.88 | | 30.80 | 30.80 | | 80.4 | 79.8 | | 6.55 | 6.49 | | 1.69 | 1.74 | | 3 | |
| 12/3/2012 | 20:10 | Cloudy | Middle | 1.5 | 15.70 | 15.70 | 15.70 | 7.82 | 7.82 | 7.82 | 30.80 | 30.80 | 30.75 | 77.1 | 76.7 | 76.1 | 6.40 | 6.35 | 6.32 | 3.15 | 3.18 | 3.19 | 8 | 8.00 |
| | 20:12 | | Middle | 1.5 | 15.70 | 15.70 | | 7.82 | 7.82 | | 30.70 | 30.70 | | 75.6 | 75.1 | | 6.28 | 6.23 | | 3.45 | 2.98 | | 8 | |
| 15/3/2012 | 22:30 | Cloudy | Middle | 1.0 | 16.50 | 16.50 | 16.50 | 7.88 | 7.88 | 7.88 | 31.30 | 31.30 | 31.25 | 77.9 | 77.3 | 76.9 | 6.33 | 6.26 | 6.24 | 1.18 | 1.19 | 1.19 | 2 | 2.00 |
| | 22:32 | | Middle | 1.0 | 16.50 | 16.50 | | 7.88 | 7.88 | | 31.20 | 31.20 | | 76.6 | 75.9 | | 6.22 | 6.16 | | 1.20 | 1.19 | | 2 | |
| 17/3/2012 | 15:42 | Cloudy | Middle | 2.0 | 18.00 | 18.00 | 18.00 | 7.90 | 7.90 | 7.90 | 31.00 | 31.00 | 31.00 | 86.1 | 85.3 | 85.0 | 7.74 | 6.70 | 6.92 | 4.28 | 4.26 | 4.33 | 4 | 3.50 |
| | 15:44 | | Middle | 2.0 | 18.00 | 18.00 | | 7.90 | 7.90 | | 31.00 | 31.00 | | 84.6 | 83.8 | | 6.64 | 6.59 | | 4.29 | 4.49 | | 3 | |
| 19/3/2012 | 15:17 | Fine | Middle | 1.5 | 18.00 | 18.00 | 18.00 | 7.68 | 7.68 | 7.68 | 31.00 | 31.00 | 31.05 | 73.8 | 72.5 | 72.1 | 5.81 | 5.68 | 5.66 | 1.99 | 1.80 | 1.86 | 6 | 6.00 |
| | 15:19 | | Middle | 1.5 | 18.00 | 18.00 | | 7.68 | 7.68 | | 31.10 | 31.10 | | 71.4 | 70.5 | | 5.63 | 5.52 | | 1.82 | 1.82 | | 6 | |
| 21/3/2012 | 19:00 | Fine | Middle | 1.5 | 17.70 | 17.70 | 17.70 | 7.72 | 7.72 | 7.72 | 31.20 | 31.20 | 31.20 | 81.7 | 80.8 | 80.2 | 6.44 | 6.36 | 6.32 | 2.18 | 2.38 | 2.23 | 8 | 7.50 |
| | 19:02 | | Middle | 1.5 | 17.70 | 17.70 | | 7.72 | 7.72 | | 31.20 | 31.20 | | 79.5 | 78.9 | | 6.25 | 6.22 | | 2.26 | 2.11 | | 7 | |
| 23/3/2012 | 18:15 | Cloudy | Middle | 1.5 | 18.70 | 18.70 | 18.70 | 7.92 | 7.92 | 7.92 | 31.30 | 31.30 | 31.35 | 85.9 | 85.5 | 85.0 | 6.66 | 6.60 | 6.58 | 2.70 | 2.84 | 2.77 | 4 | 4.50 |
| | 18:17 | | Middle | 1.5 | 18.70 | 18.70 | | 7.91 | 7.91 | | 31.40 | 31.40 | | 84.5 | 84.1 | | 6.55 | 6.50 | | 2.81 | 2.72 | | 5 | |
| 26/3/2012 | 21:28 | Cloudy | Middle | 2.0 | 18.30 | 18.30 | 18.30 | 7.99 | 7.99 | 7.99 | 31.50 | 31.50 | 31.50 | 76.5 | 75.7 | 75.5 | 6.04 | 5.98 | 6.21 | 1.20 | 1.32 | 1.25 | <2 | <2 |
| | 21:30 | | Middle | 2.0 | 18.30 | 18.30 | | 7.99 | 7.99 | | 31.50 | 31.50 | | 75.1 | 74.7 | | 6.91 | 5.89 | | 1.21 | 1.25 | | <2 | |



**Water Monitoring Result at C5e - Sun Hung Kai Centre
Mid-Flood Tide**

| Date | Time | Weather Condition | Sampling Depth | | Water Temperature | | | pH | | | Salinity | | | DO Saturation | | | DO | | Turbidity | | | Suspended Solids | | |
|-----------|-------|-------------------|----------------|-----|-------------------|---------|-------|-------|---------|------|----------|---------|-------|---------------|---------|------|-------|---------|-----------|---------|-------|------------------|-------|--------------|
| | | | | | °C | | | - | | | ppt | | | % | | | mg/L | | NTU | | | mg/L | | |
| | | | m | | Value | Average | | Value | Average | | Value | Average | | Value | Average | | Value | Average | Value | Average | Value | Average | Value | Average |
| 29/2/2012 | 11:49 | Cloudy | Middle | 1.5 | 15.80 | 15.80 | 15.80 | 8.10 | 8.10 | 8.10 | 30.53 | 30.53 | 30.53 | 82.3 | 81.1 | 81.7 | 6.77 | 6.68 | 6.73 | 4.53 | 4.58 | 4.60 | 6 | 5.50 |
| | 11:50 | | Middle | 1.5 | 15.80 | 15.80 | | 8.09 | 8.09 | | 30.53 | 30.53 | | 81.9 | 81.4 | | 6.75 | 6.70 | | 4.63 | 4.64 | | 5 | |
| 3/3/2012 | 12:07 | Cloudy | Middle | 1.5 | 16.60 | 16.60 | 16.60 | 7.95 | 7.95 | 7.96 | 31.30 | 31.30 | 31.30 | 78.9 | 78.9 | 79.0 | 6.35 | 6.35 | 6.35 | 2.10 | 2.24 | 2.27 | 4 | 4.50 |
| | 12:09 | | Middle | 1.5 | 16.60 | 16.60 | | 7.96 | 7.96 | | 31.29 | 31.29 | | 78.8 | 79.2 | | 6.34 | 6.37 | | 2.32 | 2.41 | | 5 | |
| 5/3/2012 | 12:31 | Cloudy | Middle | 1.5 | 18.30 | 18.30 | 18.35 | 8.06 | 8.06 | 8.06 | 31.31 | 31.31 | 31.29 | 81.4 | 80.1 | 81.0 | 6.33 | 6.23 | 6.29 | 2.27 | 2.02 | 2.04 | 4 | 5.00 |
| | 12:32 | | Middle | 1.5 | 18.40 | 18.40 | | 8.05 | 8.05 | | 31.27 | 31.27 | | 81.6 | 80.8 | | 6.33 | 6.27 | | 1.95 | 1.91 | | 6 | |
| 7/3/2012 | 16:00 | Cloudy | Middle | 1.5 | 18.10 | 18.10 | 18.15 | 7.79 | 7.79 | 7.80 | 29.10 | 29.10 | 29.05 | 73.7 | 73.9 | 73.8 | 5.85 | 5.87 | 5.86 | 5.35 | 5.70 | 5.38 | 6 | 5.50 |
| | 16:03 | | Middle | 1.5 | 18.20 | 18.20 | | 7.80 | 7.80 | | 29.00 | 29.00 | | 74.0 | 73.6 | | 5.88 | 5.84 | | 5.11 | 5.37 | | 5 | |
| 9/3/2012 | 18:23 | Cloudy | Middle | 1.5 | 16.60 | 16.60 | 16.60 | 7.91 | 7.91 | 7.91 | 30.34 | 30.34 | 30.34 | 84.6 | 85.5 | 85.0 | 6.85 | 6.93 | 6.88 | 5.00 | 5.18 | 4.93 | 5 | 4.50 |
| | 18:24 | | Middle | 1.5 | 16.60 | 16.60 | | 7.90 | 7.90 | | 30.33 | 30.33 | | 85.1 | 84.7 | | 6.89 | 6.85 | | 4.89 | 4.65 | | 4 | |
| 12/3/2012 | 21:15 | Cloudy | Middle | 1.5 | 15.90 | 15.90 | 15.90 | 8.01 | 8.00 | 8.00 | 30.38 | 30.38 | 30.38 | 84.1 | 83.7 | 83.6 | 6.91 | 6.88 | 6.87 | 6.30 | 5.98 | 6.06 | 16 | 15.50 |
| | 21:16 | | Middle | 1.5 | 15.90 | 15.90 | | 8.00 | 8.00 | | 30.38 | 30.38 | | 83.7 | 82.7 | | 6.88 | 6.80 | | 6.09 | 5.86 | | 15 | |
| 15/3/2012 | 1:49 | Cloudy | Middle | 1.5 | 16.12 | 16.12 | 16.12 | 7.69 | 7.69 | 7.69 | 31.24 | 31.24 | 31.24 | 83.8 | 83.9 | 83.6 | 6.83 | 6.83 | 6.81 | 3.89 | 3.66 | 3.71 | 8 | 8.50 |
| | 1:50 | | Middle | 1.5 | 16.12 | 16.12 | | 7.69 | 7.69 | | 31.24 | 31.24 | | 83.3 | 83.3 | | 6.78 | 6.79 | | 3.72 | 3.58 | | 9 | |
| 17/3/2012 | 13:49 | Cloudy | Middle | 1.5 | 19.10 | 19.10 | 19.15 | 8.09 | 8.09 | 8.08 | 31.80 | 31.80 | 31.80 | 77.1 | 76.5 | 76.7 | 5.79 | 5.75 | 5.75 | 4.37 | 4.05 | 4.22 | 6 | 7.00 |
| | 13:51 | | Middle | 1.5 | 19.20 | 19.20 | | 8.06 | 8.06 | | 31.79 | 31.79 | | 76.6 | 76.4 | | 5.74 | 5.73 | | 4.19 | 4.28 | | 8 | |
| 19/3/2012 | 13:25 | Fine | Middle | 1.5 | 18.60 | 18.60 | 18.55 | 7.93 | 7.93 | 7.94 | 31.62 | 31.62 | 31.62 | 77.0 | 78.1 | 78.1 | 6.00 | 6.08 | 6.08 | 5.88 | 5.48 | 5.68 | 6 | 6.00 |
| | 13:27 | | Middle | 1.5 | 18.50 | 18.50 | | 7.94 | 7.94 | | 31.62 | 31.62 | | 79.3 | 78.0 | | 6.18 | 6.07 | | 5.90 | 5.46 | | 6 | |
| 21/3/2012 | 16:10 | Fine | Middle | 1.5 | 18.40 | 18.40 | 18.50 | 8.08 | 8.08 | 8.08 | 32.02 | 32.02 | 32.02 | 80.4 | 79.9 | 80.0 | 6.22 | 6.18 | 6.19 | 5.14 | 5.22 | 5.07 | 8 | 9.00 |
| | 16:12 | | Middle | 1.5 | 18.60 | 18.60 | | 8.07 | 8.07 | | 32.02 | 32.02 | | 80.6 | 79.1 | | 6.23 | 6.11 | | 5.00 | 4.92 | | 10 | |
| 23/3/2012 | 21:27 | Cloudy | Middle | 1.5 | 17.85 | 17.85 | 17.85 | 8.32 | 8.32 | 8.32 | 31.25 | 31.25 | 31.25 | 88.9 | 89.4 | 88.9 | 7.00 | 7.04 | 7.00 | 4.30 | 4.47 | 4.44 | 6 | 6.50 |
| | 21:28 | | Middle | 1.5 | 17.85 | 17.85 | | 8.31 | 8.31 | | 31.25 | 31.25 | | 89.1 | 88.2 | | 7.02 | 6.94 | | 4.77 | 4.21 | | 7 | |
| 26/3/2012 | 20:27 | Cloudy | Middle | 1.0 | 18.28 | 18.28 | 18.28 | 7.77 | 7.77 | 7.77 | 31.24 | 31.24 | 31.25 | 76.8 | 76.6 | 76.1 | 6.00 | 5.99 | 5.95 | 5.42 | 5.08 | 5.23 | 6 | 5.50 |
| | 20:28 | | Middle | 1.0 | 18.28 | 18.28 | | 7.76 | 7.76 | | 31.25 | 31.25 | | 75.6 | 75.4 | | 5.90 | 5.89 | | 5.14 | 5.28 | | 5 | |



**Water Monitoring Result at C5w - Sun Hung Kai Centre
Mid-Flood Tide**

| Date | Time | Weather Condition | Sampling Depth | | Water Temperature | | | pH | | | Salinity | | | DO Saturation | | DO | | Turbidity | | Suspended Solids | | | | |
|-----------|-------|-------------------|----------------|-------|-------------------|-------|---------|-------|---------|-------|----------|-------|---------|---------------|---------|-------|---------|-----------|---------|------------------|---------|------|----|--------------|
| | | | | | °C | | | - | | | ppt | | | % | | mg/L | | NTU | | mg/L | | | | |
| | | | m | Value | Average | Value | Average | Value | Average | Value | Average | Value | Average | Value | Average | Value | Average | Value | Average | Value | Average | | | |
| 29/2/2012 | 11:53 | Cloudy | Middle | 1.5 | 15.70 | 15.70 | 15.70 | 8.05 | 8.05 | 8.05 | 30.86 | 30.86 | 30.86 | 79.2 | 78.5 | 79.2 | 6.52 | 6.46 | 6.52 | 4.64 | 4.55 | 4.54 | 6 | 6.00 |
| | 11:54 | | Middle | 1.5 | 15.70 | 15.70 | | 8.05 | 8.05 | | 30.86 | 30.86 | | 79.8 | 79.2 | | 6.57 | 6.52 | | 4.44 | 4.51 | | 6 | |
| 3/3/2012 | 12:00 | Cloudy | Middle | 1.5 | 16.80 | 16.80 | 16.85 | 7.97 | 7.97 | 7.97 | 31.28 | 31.28 | 31.28 | 75.4 | 75.6 | 75.6 | 6.04 | 6.06 | 6.06 | 2.52 | 2.59 | 2.45 | 5 | 5.00 |
| | 12:02 | | Middle | 1.5 | 16.90 | 16.90 | | 7.96 | 7.96 | | 31.27 | 31.27 | | 75.7 | 75.6 | | 6.07 | 6.06 | | 2.25 | 2.43 | | 5 | |
| 5/3/2012 | 12:36 | Cloudy | Middle | 1.5 | 17.70 | 17.70 | 17.75 | 8.01 | 8.01 | 8.01 | 31.24 | 31.24 | 31.24 | 74.8 | 74.1 | 74.7 | 5.90 | 5.84 | 5.89 | 2.32 | 2.31 | 2.23 | 6 | 6.50 |
| | 12:37 | | Middle | 1.5 | 17.80 | 17.80 | | 8.01 | 8.01 | | 31.24 | 31.24 | | 75.3 | 74.4 | | 5.94 | 5.86 | | 2.10 | 2.18 | | 7 | |
| 7/3/2012 | 16:07 | Cloudy | Middle | 1.5 | 17.80 | 17.80 | 17.85 | 7.78 | 7.78 | 7.78 | 29.74 | 29.74 | 29.75 | 73.6 | 73.7 | 73.8 | 5.85 | 5.86 | 5.87 | 3.85 | 4.20 | 3.82 | 7 | 7.00 |
| | 16:10 | | Middle | 1.5 | 17.90 | 17.90 | | 7.77 | 7.77 | | 29.75 | 29.75 | | 73.8 | 74.2 | | 5.88 | 5.90 | | 3.52 | 3.70 | | 7 | |
| 9/3/2012 | 18:29 | Cloudy | Middle | 1.5 | 16.80 | 16.80 | 16.80 | 7.88 | 7.88 | 7.88 | 30.28 | 30.28 | 30.28 | 83.9 | 83.8 | 83.4 | 6.76 | 6.77 | 6.74 | 4.05 | 4.11 | 4.00 | 5 | 4.50 |
| | 18:30 | | Middle | 1.5 | 16.80 | 16.80 | | 7.88 | 7.88 | | 30.28 | 30.28 | | 82.9 | 83.1 | | 6.70 | 6.72 | | 3.82 | 4.01 | | 4 | |
| 12/3/2012 | 21:21 | Cloudy | Middle | 1.5 | 15.80 | 15.80 | 15.80 | 8.02 | 8.02 | 8.02 | 30.38 | 30.38 | 30.38 | 81.8 | 80.4 | 81.0 | 6.74 | 6.63 | 6.67 | 8.20 | 8.11 | 8.16 | 20 | 19.50 |
| | 21:22 | | Middle | 1.5 | 15.80 | 15.80 | | 8.02 | 8.02 | | 30.38 | 30.38 | | 81.1 | 80.8 | | 6.68 | 6.64 | | 8.16 | 8.16 | | 19 | |
| 15/3/2012 | 1:54 | Cloudy | Middle | 1.5 | 16.19 | 16.19 | 16.19 | 7.71 | 7.71 | 7.71 | 31.26 | 31.26 | 31.26 | 82.2 | 81.9 | 81.5 | 6.69 | 6.66 | 6.63 | 3.77 | 3.89 | 3.68 | 10 | 9.50 |
| | 1:55 | | Middle | 1.5 | 16.19 | 16.19 | | 7.71 | 7.71 | | 31.26 | 31.26 | | 81.0 | 80.9 | | 6.59 | 6.58 | | 3.54 | 3.53 | | 9 | |
| 17/3/2012 | 13:54 | Cloudy | Middle | 1.5 | 19.20 | 19.20 | 19.20 | 8.08 | 8.08 | 8.08 | 31.80 | 31.80 | 31.80 | 80.4 | 80.8 | 80.2 | 6.13 | 6.15 | 6.11 | 5.02 | 4.96 | 5.15 | 8 | 8.00 |
| | 13:56 | | Middle | 1.5 | 19.20 | 19.20 | | 8.07 | 8.07 | | 31.79 | 31.79 | | 80.0 | 79.6 | | 6.09 | 6.06 | | 5.28 | 5.33 | | 8 | |
| 19/3/2012 | 13:21 | Fine | Middle | 1.5 | 18.80 | 18.80 | 18.75 | 8.24 | 8.24 | 8.24 | 31.75 | 31.75 | 31.75 | 81.9 | 81.8 | 81.9 | 6.30 | 6.28 | 6.29 | 6.97 | 7.07 | 6.91 | 7 | 7.50 |
| | 13:23 | | Middle | 1.5 | 18.70 | 18.70 | | 8.23 | 8.23 | | 31.74 | 31.74 | | 81.8 | 82.0 | | 6.29 | 6.30 | | 6.86 | 6.74 | | 8 | |
| 21/3/2012 | 16:15 | Fine | Middle | 1.0 | 18.20 | 18.20 | 18.25 | 8.06 | 8.06 | 8.07 | 31.97 | 31.97 | 31.97 | 82.4 | 82.7 | 82.3 | 6.41 | 6.43 | 6.40 | 4.68 | 4.57 | 4.41 | 5 | 5.00 |
| | 16:16 | | Middle | 1.0 | 18.30 | 18.30 | | 8.07 | 8.07 | | 31.97 | 31.97 | | 81.8 | 82.4 | | 6.36 | 6.40 | | 4.28 | 4.12 | | 5 | |
| 23/3/2012 | 21:35 | Cloudy | Middle | 1.5 | 17.84 | 17.84 | 17.84 | 8.38 | 8.38 | 8.38 | 31.42 | 31.42 | 31.42 | 90.7 | 90.7 | 90.9 | 7.13 | 7.13 | 7.15 | 5.43 | 5.35 | 5.13 | 8 | 8.50 |
| | 21:36 | | Middle | 1.5 | 17.84 | 17.84 | | 8.37 | 8.37 | | 31.41 | 31.41 | | 90.5 | 91.7 | | 7.12 | 7.21 | | 4.91 | 4.81 | | 9 | |
| 26/3/2012 | 20:35 | Cloudy | Middle | 1.0 | 18.18 | 18.18 | 18.19 | 7.74 | 7.74 | 7.74 | 31.37 | 31.37 | 31.37 | 73.0 | 73.5 | 73.2 | 5.71 | 5.74 | 5.72 | 5.44 | 5.04 | 5.26 | 7 | 7.00 |
| | 20:36 | | Middle | 1.0 | 18.20 | 18.20 | | 7.74 | 7.74 | | 31.37 | 31.37 | | 72.6 | 73.5 | | 5.67 | 5.74 | | 5.46 | 5.09 | | 7 | |



**Water Monitoring Result at WSD21 - Wan Chai
Mid-Flood Tide**

| Date | Time | Weather Condition | Sampling Depth | | Water Temperature | | | pH | | | Salinity | | | DO Saturation | | | DO | | Turbidity | | | Suspended Solids | | |
|-----------|-------|-------------------|----------------|---------|-------------------|---------|-------|---------|-------|---------|----------|---------|-------|---------------|-------|---------|-------|---------|-----------|---------|-------|------------------|-------|--------------|
| | | | | | °C | | | - | | | ppt | | | % | | | mg/L | | NTU | | | mg/L | | |
| | | | Value | Average | Value | Average | Value | Average | Value | Average | Value | Average | Value | Average | Value | Average | Value | Average | Value | Average | Value | Average | Value | Average |
| 29/2/2012 | 10:05 | Cloudy | Middle | 1.5 | 15.60 | 15.60 | 15.65 | 7.96 | 7.96 | 7.96 | 30.80 | 30.80 | 30.85 | 90.5 | 89.7 | 89.3 | 7.50 | 7.42 | 7.39 | 7.35 | 7.11 | 7.14 | 12 | 11.00 |
| | 10:07 | | Middle | 1.5 | 15.70 | 15.70 | | 7.95 | 7.95 | | 30.90 | 30.90 | | 89.1 | 88.0 | | 7.37 | 7.28 | | 7.06 | 7.02 | | 10 | |
| 3/3/2012 | 9:12 | Cloudy | Middle | 1.5 | 16.50 | 16.50 | 16.50 | 7.81 | 7.81 | 7.82 | 30.80 | 30.80 | 30.80 | 93.7 | 93.2 | 93.0 | 7.63 | 7.59 | 7.58 | 4.94 | 4.85 | 4.84 | 6 | 5.00 |
| | 9:14 | | Middle | 1.5 | 16.50 | 16.50 | | 7.83 | 7.83 | | 30.80 | 30.80 | | 92.7 | 92.4 | | 7.56 | 7.53 | | 4.95 | 4.63 | | 4 | |
| 5/3/2012 | 15:37 | Cloudy | Middle | 1.0 | 18.00 | 18.00 | 18.00 | 7.94 | 7.94 | 7.94 | 30.90 | 30.90 | 30.95 | 87.8 | 87.5 | 87.6 | 6.88 | 6.86 | 6.86 | 6.98 | 7.34 | 7.35 | 8 | 8.00 |
| | 15:39 | | Middle | 1.0 | 18.00 | 18.00 | | 7.94 | 7.94 | | 31.00 | 31.00 | | 87.6 | 87.5 | | 6.85 | 6.86 | | 7.58 | 7.50 | | 8 | |
| 7/3/2012 | 18:28 | Cloudy | Middle | 1.5 | 17.20 | 17.20 | 17.20 | 7.80 | 7.80 | 7.81 | 30.70 | 30.70 | 30.75 | 92.3 | 91.5 | 91.5 | 7.32 | 7.25 | 7.25 | 5.41 | 5.65 | 5.61 | 6 | 5.50 |
| | 18:30 | | Middle | 1.5 | 17.20 | 17.20 | | 7.81 | 7.81 | | 30.80 | 30.80 | | 91.3 | 90.7 | | 7.24 | 7.19 | | 5.83 | 5.56 | | 5 | |
| 9/3/2012 | 18:21 | Cloudy | Middle | 1.5 | 16.30 | 16.30 | 16.35 | 7.90 | 7.90 | 7.91 | 31.30 | 31.30 | 31.25 | 94.4 | 93.6 | 93.3 | 7.64 | 7.57 | 7.55 | 6.11 | 5.75 | 5.82 | 5 | 6.00 |
| | 18:23 | | Middle | 1.5 | 16.40 | 16.40 | | 7.91 | 7.91 | | 31.20 | 31.20 | | 92.8 | 92.5 | | 7.50 | 7.49 | | 5.75 | 5.65 | | 7 | |
| 12/3/2012 | 20:30 | Cloudy | Middle | 2.0 | 15.80 | 15.80 | 15.85 | 7.98 | 7.98 | 7.99 | 31.40 | 31.40 | 31.35 | 90.9 | 90.5 | 90.2 | 7.48 | 7.45 | 7.43 | 5.92 | 5.50 | 5.73 | 11 | 12.00 |
| | 20:32 | | Middle | 2.0 | 15.90 | 15.90 | | 7.99 | 7.99 | | 31.30 | 31.30 | | 89.9 | 89.5 | | 7.40 | 7.38 | | 5.89 | 5.61 | | 13 | |
| 15/3/2012 | 22:06 | Cloudy | Middle | 1.0 | 17.00 | 17.00 | 16.95 | 8.04 | 8.04 | 8.04 | 31.40 | 31.40 | 31.45 | 88.5 | 88.5 | 88.0 | 7.12 | 7.12 | 7.08 | 7.61 | 7.70 | 7.67 | 9 | 9.50 |
| | 22:08 | | Middle | 1.0 | 16.90 | 16.90 | | 8.04 | 8.04 | | 31.50 | 31.50 | | 87.5 | 87.5 | | 7.04 | 7.04 | | 7.91 | 7.46 | | 10 | |
| 17/3/2012 | 15:17 | Cloudy | Middle | 1.5 | 18.60 | 18.60 | 18.60 | 8.08 | 8.08 | 8.09 | 31.40 | 31.40 | 31.45 | 85.1 | 85.0 | 84.9 | 6.60 | 6.59 | 6.58 | 8.63 | 8.16 | 8.39 | 24 | 23.50 |
| | 15:19 | | Middle | 1.5 | 18.60 | 18.60 | | 8.09 | 8.09 | | 31.50 | 31.50 | | 84.9 | 84.5 | | 6.57 | 6.54 | | 8.26 | 8.49 | | 23 | |
| 19/3/2012 | 15:42 | Fine | Middle | 1.0 | 18.70 | 18.70 | 18.70 | 7.81 | 7.81 | 7.81 | 31.40 | 31.40 | 31.45 | 88.5 | 87.6 | 87.5 | 6.84 | 6.76 | 6.76 | 7.30 | 7.17 | 7.12 | 10 | 10.00 |
| | 15:44 | | Middle | 1.0 | 18.70 | 18.70 | | 7.81 | 7.81 | | 31.50 | 31.50 | | 87.2 | 86.8 | | 6.73 | 6.70 | | 7.16 | 6.83 | | 10 | |
| 21/3/2012 | 19:17 | Fine | Middle | 1.5 | 17.80 | 17.80 | 17.80 | 7.88 | 7.88 | 7.89 | 31.60 | 31.60 | 31.60 | 95.7 | 94.8 | 94.2 | 7.48 | 7.43 | 7.37 | 11.10 | 11.20 | 11.03 | 7 | 7.50 |
| | 19:19 | | Middle | 1.5 | 17.80 | 17.80 | | 7.89 | 7.89 | | 31.60 | 31.60 | | 93.2 | 92.9 | | 7.30 | 7.28 | | 11.00 | 10.80 | | 8 | |
| 23/3/2012 | 18:33 | Cloudy | Middle | 1.5 | 18.80 | 18.80 | 18.75 | 7.88 | 7.88 | 7.89 | 31.50 | 31.50 | 31.55 | 92.9 | 90.0 | 90.3 | 7.18 | 6.96 | 6.98 | 8.53 | 7.77 | 7.90 | 11 | 12.00 |
| | 18:35 | | Middle | 1.5 | 18.70 | 18.70 | | 7.89 | 7.89 | | 31.60 | 31.60 | | 89.3 | 88.8 | | 6.91 | 6.87 | | 7.82 | 7.47 | | 13 | |
| 26/3/2012 | 21:10 | Cloudy | Middle | 1.5 | 18.40 | 18.40 | 18.40 | 8.09 | 8.09 | 8.09 | 31.70 | 31.70 | 31.70 | 91.8 | 91.6 | 91.3 | 7.21 | 7.19 | 7.17 | 6.95 | 6.97 | 6.85 | 10 | 9.00 |
| | 21:12 | | Middle | 1.5 | 18.40 | 18.40 | | 8.09 | 8.09 | | 31.70 | 31.70 | | 91.1 | 90.8 | | 7.15 | 7.13 | | 6.81 | 6.65 | | 8 | |



**Water Monitoring Result at WSD19 - Sheung Wan
Mid-Flood Tide**

| Date | Time | Weather Condition | Sampling Depth | | Water Temperature | | | pH | | | Salinity | | | DO Saturation | | DO | | Turbidity | | | Suspended Solids | | | |
|-----------|-------|-------------------|----------------|-----|-------------------|---------|-------|-------|---------|------|----------|---------|-------|---------------|---------|------|-------|-----------|-------|---------|------------------|---------|-------|--------------|
| | | | | | °C | | | - | | | ppt | | | % | | mg/L | | NTU | | | mg/L | | | |
| | | | | | Value | Average | | Value | Average | | Value | Average | | Value | Average | | Value | Average | Value | Average | Value | Average | Value | Average |
| 29/2/2012 | 11:30 | Cloudy | Middle | 2.0 | 15.40 | 15.40 | 15.45 | 8.05 | 8.05 | 8.05 | 31.46 | 31.46 | 31.47 | 84.6 | 84.1 | 82.9 | 6.97 | 6.92 | 6.96 | 4.12 | 3.70 | 3.93 | 6 | 6.00 |
| | 11:32 | | Middle | 2.0 | 15.50 | 15.50 | | 8.05 | 8.05 | | 31.47 | 31.47 | | 78.5 | 84.5 | | 6.99 | 6.95 | | 4.06 | 3.83 | | 6 | |
| 3/3/2012 | 11:40 | Cloudy | Middle | 2.0 | 16.60 | 16.60 | 16.65 | 8.01 | 8.01 | 8.01 | 31.49 | 31.49 | 31.49 | 84.6 | 84.9 | 84.6 | 6.80 | 6.83 | 6.80 | 4.03 | 3.99 | 3.70 | 7 | 7.50 |
| | 11:42 | | Middle | 2.0 | 16.70 | 16.70 | | 8.00 | 8.00 | | 31.49 | 31.49 | | 84.3 | 84.6 | | 6.78 | 6.80 | | 3.28 | 3.49 | | 8 | |
| 5/3/2012 | 16:28 | Cloudy | Middle | 2.0 | 18.70 | 18.70 | 18.70 | 8.03 | 8.03 | 8.03 | 31.50 | 31.50 | 31.50 | 90.2 | 89.5 | 89.4 | 6.99 | 6.93 | 6.91 | 3.10 | 3.03 | 2.97 | 6 | 6.50 |
| | 16:30 | | Middle | 2.0 | 18.70 | 18.70 | | 8.03 | 8.03 | | 31.49 | 31.49 | | 89.6 | 88.3 | | 6.91 | 6.81 | | 2.98 | 2.76 | | 7 | |
| 7/3/2012 | 15:27 | Cloudy | Middle | 1.5 | 17.60 | 17.60 | 17.55 | 8.15 | 8.15 | 8.16 | 30.17 | 30.17 | 30.16 | 87.3 | 87.5 | 87.4 | 6.96 | 6.97 | 6.96 | 7.07 | 6.24 | 6.31 | 16 | 16.50 |
| | 15:30 | | Middle | 1.5 | 17.50 | 17.50 | | 8.16 | 8.16 | | 30.15 | 30.15 | | 87.4 | 87.2 | | 6.95 | 6.94 | | 6.12 | 5.80 | | 17 | |
| 9/3/2012 | 21:25 | Cloudy | Middle | 2.0 | 16.20 | 16.20 | 16.20 | 8.06 | 8.06 | 8.06 | 30.37 | 30.37 | 30.37 | 83.3 | 83.5 | 84.0 | 6.77 | 6.79 | 6.83 | 4.63 | 4.61 | 4.54 | 10 | 10.00 |
| | 21:26 | | Middle | 2.0 | 16.20 | 16.20 | | 8.06 | 8.06 | | 30.37 | 30.37 | | 85.0 | 84.0 | | 6.91 | 6.83 | | 4.49 | 4.43 | | 10 | |
| 12/3/2012 | 0:45 | Cloudy | Middle | 2.0 | 15.53 | 15.53 | 15.53 | 8.16 | 8.16 | 8.16 | 31.20 | 31.20 | 31.20 | 89.8 | 88.2 | 90.0 | 7.40 | 7.26 | 7.42 | 4.61 | 4.26 | 4.32 | 9 | 9.00 |
| | 0:46 | | Middle | 2.0 | 15.53 | 15.53 | | 8.16 | 8.16 | | 31.20 | 31.20 | | 91.7 | 90.3 | | 7.56 | 7.44 | | 4.38 | 4.02 | | 9 | |
| 15/3/2012 | 3:42 | Cloudy | Middle | 2.0 | 16.03 | 16.03 | 16.07 | 7.63 | 7.63 | 7.63 | 31.33 | 31.33 | 31.31 | 86.6 | 85.9 | 85.7 | 7.06 | 7.00 | 6.98 | 2.66 | 2.65 | 2.66 | 5 | 4.50 |
| | 3:43 | | Middle | 2.0 | 16.11 | 16.11 | | 7.62 | 7.62 | | 31.29 | 31.29 | | 85.1 | 85.1 | | 6.93 | 6.93 | | 2.65 | 2.68 | | 4 | |
| 17/3/2012 | 13:15 | Cloudy | Middle | 2.0 | 18.50 | 18.50 | 18.60 | 8.28 | 8.28 | 8.27 | 31.92 | 31.92 | 31.91 | 89.5 | 89.3 | 89.4 | 6.87 | 6.85 | 6.86 | 5.90 | 6.18 | 6.02 | 10 | 10.00 |
| | 13:17 | | Middle | 2.0 | 18.70 | 18.70 | | 8.26 | 8.26 | | 31.90 | 31.90 | | 89.5 | 89.4 | | 6.87 | 6.86 | | 5.83 | 6.18 | | 10 | |
| 19/3/2012 | 18:24 | Fine | Middle | 2.0 | 18.10 | 18.10 | 18.15 | 8.00 | 8.00 | 8.00 | 31.74 | 31.74 | 31.74 | 81.8 | 82.4 | 82.2 | 6.37 | 6.41 | 6.39 | 5.91 | 5.20 | 5.50 | 8 | 7.00 |
| | 18:26 | | Middle | 2.0 | 18.20 | 18.20 | | 8.00 | 8.00 | | 31.74 | 31.74 | | 82.1 | 82.5 | | 6.38 | 6.40 | | 5.38 | 5.52 | | 6 | |
| 21/3/2012 | 15:25 | Fine | Middle | 2.5 | 18.10 | 18.10 | 18.15 | 8.05 | 8.05 | 8.05 | 31.91 | 31.91 | 31.91 | 82.2 | 82.4 | 82.2 | 6.41 | 6.42 | 6.41 | 5.49 | 5.08 | 5.11 | 6 | 6.50 |
| | 15:27 | | Middle | 2.5 | 18.20 | 18.20 | | 8.05 | 8.05 | | 31.90 | 31.90 | | 82.3 | 81.7 | | 6.42 | 6.37 | | 5.11 | 4.76 | | 7 | |
| 23/3/2012 | 20:32 | Cloudy | Middle | 2.0 | 17.97 | 17.97 | 17.97 | 8.33 | 8.33 | 8.33 | 31.13 | 31.13 | 31.13 | 74.7 | 74.7 | 74.7 | 5.87 | 5.87 | 5.87 | 6.21 | 6.69 | 6.48 | 8 | 8.50 |
| | 20:33 | | Middle | 2.0 | 17.97 | 17.97 | | 8.33 | 8.33 | | 31.13 | 31.13 | | 74.6 | 74.9 | | 5.86 | 5.89 | | 6.59 | 6.42 | | 9 | |
| 26/3/2012 | 23:15 | Cloudy | Middle | 2.0 | 17.89 | 17.89 | 17.90 | 8.07 | 8.07 | 8.07 | 31.37 | 31.37 | 31.37 | 88.3 | 88.5 | 88.4 | 6.94 | 6.96 | 6.95 | 4.55 | 4.75 | 4.80 | 6 | 5.50 |
| | 23:16 | | Middle | 2.0 | 17.90 | 17.90 | | 8.06 | 8.06 | | 31.37 | 31.37 | | 88.4 | 88.4 | | 6.95 | 6.95 | | 5.17 | 4.74 | | 5 | |



**Water Monitoring Result at WSD20 - Kennedy Town
Mid-Flood Tide**

| Date | Time | Weather Condition | Sampling Depth | | Water Temperature | | | pH | | | Salinity | | | DO Saturation | | DO | | Turbidity | | Suspended Solids | | | | | | |
|-----------|-------|-------------------|----------------|-----|-------------------|---------|--|-------|---------|------|----------|---------|-------|---------------|---------|------|-------|-----------|------|------------------|---------|------|------|------|----|--------------|
| | | | | | °C | | | - | | | ppt | | | % | | mg/L | | NTU | | mg/L | | | | | | |
| | | | m | | Value | Average | | Value | Average | | Value | Average | | Value | Average | | Value | Average | | Value | Average | | | | | |
| 29/2/2012 | 11:15 | Cloudy | Middle | 1.5 | 15.50 | 15.50 | | 15.50 | 8.12 | 8.12 | 8.12 | 31.69 | 31.69 | | 31.69 | 93.9 | 93.3 | 93.8 | 7.72 | 7.67 | 7.71 | 5.45 | 6.04 | 5.69 | 10 | 10.50 |
| | 11:16 | | Middle | 1.5 | 15.50 | 15.50 | | 15.50 | 8.12 | 8.12 | 8.12 | 31.69 | 31.69 | | 31.69 | 94.3 | 93.6 | 93.8 | 7.75 | 7.69 | 7.71 | 5.50 | 5.78 | 5.69 | 11 | |
| 3/3/2012 | 11:10 | Cloudy | Middle | 1.5 | 16.60 | 16.60 | | 16.70 | 8.09 | 8.09 | 8.09 | 31.67 | 31.67 | | 31.67 | 92.5 | 92.6 | 92.4 | 7.42 | 7.43 | 7.41 | 2.23 | 2.24 | 2.09 | 3 | 3.00 |
| | 11:12 | | Middle | 1.5 | 16.80 | 16.80 | | 16.80 | 8.09 | 8.09 | 8.09 | 31.67 | 31.67 | | 31.67 | 92.4 | 92.2 | 92.4 | 7.41 | 7.39 | 7.41 | 1.91 | 1.97 | 2.09 | 3 | |
| 5/3/2012 | 16:10 | Cloudy | Middle | 1.5 | 18.60 | 18.60 | | 18.70 | 0.08 | 8.08 | 6.08 | 31.65 | 31.65 | | 31.66 | 96.3 | 95.8 | 95.7 | 7.44 | 7.40 | 7.38 | 2.40 | 2.20 | 2.22 | 4 | 4.00 |
| | 16:11 | | Middle | 1.5 | 18.80 | 18.80 | | 18.80 | 0.08 | 8.08 | 6.08 | 31.67 | 31.67 | | 31.66 | 96.0 | 94.8 | 95.7 | 7.39 | 7.29 | 7.38 | 2.28 | 2.00 | 2.22 | 4 | |
| 7/3/2012 | 15:05 | Cloudy | Middle | 1.0 | 17.50 | 17.50 | | 17.45 | 7.98 | 7.98 | 7.99 | 30.25 | 30.25 | | 30.25 | 95.0 | 95.1 | 95.4 | 7.56 | 7.57 | 7.59 | 3.99 | 3.10 | 3.24 | 6 | 5.50 |
| | 15:08 | | Middle | 1.0 | 17.40 | 17.40 | | 17.45 | 7.99 | 7.99 | 7.99 | 30.24 | 30.24 | | 30.25 | 95.5 | 95.9 | 95.4 | 7.60 | 7.63 | 7.59 | 2.98 | 2.88 | 3.24 | 5 | |
| 9/3/2012 | 21:03 | Cloudy | Middle | 2.0 | 16.80 | 16.80 | | 16.80 | 8.10 | 8.10 | 8.10 | 29.88 | 29.88 | | 29.88 | 90.9 | 91.1 | 89.9 | 7.37 | 7.38 | 7.29 | 2.53 | 2.90 | 2.58 | 11 | 10.00 |
| | 21:04 | | Middle | 2.0 | 16.80 | 16.80 | | 16.80 | 8.10 | 8.10 | 8.10 | 29.88 | 29.88 | | 29.88 | 89.5 | 88.1 | 89.9 | 7.28 | 7.12 | 7.29 | 2.48 | 2.39 | 2.58 | 9 | |
| 12/3/2012 | 0:26 | Cloudy | Middle | 2.0 | 15.79 | 15.78 | | 15.78 | 8.31 | 8.31 | 8.31 | 31.16 | 31.16 | | 31.16 | 95.4 | 96.1 | 95.2 | 7.83 | 7.88 | 7.81 | 4.32 | 4.45 | 4.33 | 12 | 11.00 |
| | 0:27 | | Middle | 2.0 | 15.78 | 15.78 | | 15.78 | 8.31 | 8.31 | 8.31 | 31.16 | 31.16 | | 31.16 | 94.4 | 94.9 | 95.2 | 7.75 | 7.79 | 7.81 | 4.38 | 4.17 | 4.33 | 10 | |
| 15/3/2012 | 3:26 | Cloudy | Middle | 2.0 | 16.51 | 16.51 | | 16.51 | 7.73 | 7.73 | 7.73 | 31.35 | 31.35 | | 31.35 | 90.0 | 89.9 | 90.0 | 7.27 | 7.27 | 7.26 | 2.93 | 2.80 | 2.78 | 6 | 5.00 |
| | 3:27 | | Middle | 2.0 | 16.52 | 16.51 | | 16.51 | 7.73 | 7.73 | 7.73 | 31.35 | 31.35 | | 31.35 | 89.9 | 90.0 | 90.0 | 7.25 | 7.26 | 7.26 | 2.63 | 2.75 | 2.78 | 4 | |
| 17/3/2012 | 12:50 | Cloudy | Middle | 2.0 | 18.00 | 18.00 | | 18.05 | 8.23 | 8.23 | 8.22 | 31.94 | 31.94 | | 31.95 | 96.4 | 97.2 | 96.6 | 7.47 | 7.52 | 7.48 | 4.39 | 4.54 | 4.63 | 6 | 6.50 |
| | 12:52 | | Middle | 2.0 | 18.10 | 18.10 | | 18.05 | 8.21 | 8.21 | 8.22 | 31.95 | 31.95 | | 31.95 | 96.7 | 96.2 | 96.6 | 7.48 | 7.44 | 7.48 | 4.63 | 4.95 | 4.63 | 7 | |
| 19/3/2012 | 18:00 | Fine | Middle | 1.5 | 18.30 | 18.30 | | 18.35 | 8.14 | 8.14 | 8.15 | 32.00 | 32.00 | | 32.01 | 92.5 | 92.7 | 92.4 | 7.16 | 7.17 | 7.14 | 5.38 | 4.96 | 5.14 | 7 | 7.50 |
| | 18:02 | | Middle | 1.5 | 18.40 | 18.40 | | 18.35 | 8.15 | 8.15 | 8.15 | 32.01 | 32.01 | | 32.01 | 92.1 | 92.3 | 92.4 | 7.11 | 7.13 | 7.14 | 5.07 | 5.14 | 5.14 | 8 | |
| 21/3/2012 | 14:40 | Fine | Middle | 1.5 | 18.20 | 18.20 | | 18.25 | 8.39 | 8.39 | 8.39 | 31.97 | 31.97 | | 31.97 | 93.0 | 93.5 | 93.1 | 7.24 | 7.27 | 7.24 | 4.87 | 4.24 | 4.38 | 5 | 5.50 |
| | 14:42 | | Middle | 1.5 | 18.30 | 18.30 | | 18.25 | 8.38 | 8.38 | 8.39 | 31.97 | 31.97 | | 31.97 | 92.8 | 93.1 | 93.1 | 7.22 | 7.23 | 7.24 | 4.33 | 4.07 | 4.38 | 6 | |
| 23/3/2012 | 20:55 | Cloudy | Middle | 2.0 | 18.07 | 18.07 | | 18.07 | 8.32 | 8.32 | 8.32 | 30.92 | 30.92 | | 30.92 | 75.8 | 75.8 | 75.9 | 5.96 | 5.95 | 5.96 | 6.22 | 6.54 | 6.21 | 13 | 13.50 |
| | 20:56 | | Middle | 2.0 | 18.06 | 18.06 | | 18.07 | 8.32 | 8.32 | 8.32 | 30.92 | 30.92 | | 30.92 | 75.9 | 75.9 | 75.9 | 5.96 | 5.96 | 5.96 | 6.24 | 5.84 | 6.21 | 14 | |
| 26/3/2012 | 22:55 | Cloudy | Middle | 2.0 | 18.02 | 18.02 | | 18.02 | 8.09 | 8.09 | 8.10 | 31.51 | 31.51 | | 31.51 | 93.3 | 93.3 | 93.3 | 7.31 | 7.31 | 7.31 | 5.79 | 5.72 | 5.51 | 6 | 6.00 |
| | 22:56 | | Middle | 2.0 | 18.02 | 18.02 | | 18.02 | 8.10 | 8.10 | 8.10 | 31.51 | 31.51 | | 31.51 | 93.6 | 93.1 | 93.3 | 7.33 | 7.29 | 7.31 | 4.95 | 5.56 | 5.51 | 6 | |



**Water Monitoring Result at WSD7 - Kowloon South
Mid-Flood Tide**

| Date | Time | Weather Condition | Sampling Depth | | Water Temperature | | | pH | | | Salinity | | | DO Saturation | | DO | | Turbidity | | Suspended Solids | | | | |
|-----------|-------|-------------------|----------------|-----|-------------------|---------|-------|-------|---------|------|----------|---------|-------|---------------|---------|------|-------|-----------|-------|------------------|-------|-------------|-------|---------|
| | | | | | °C | | | - | | | ppt | | | % | | mg/L | | NTU | | mg/L | | | | |
| | | | | | Value | Average | | Value | Average | | Value | Average | | Value | Average | | Value | Average | Value | Average | Value | Average | Value | Average |
| 29/2/2012 | 8:32 | Cloudy | Middle | 1.5 | 15.70 | 15.70 | 15.70 | 8.02 | 8.02 | 8.02 | 31.56 | 31.56 | 31.56 | 87.8 | 86.9 | 87.0 | 7.20 | 7.12 | 7.13 | 3.21 | 3.05 | 3.22 | 5 | 6.00 |
| | 8:34 | | Middle | 1.5 | 15.70 | 15.70 | | 8.01 | 8.01 | | 31.55 | 31.55 | | 86.7 | 86.6 | | 7.11 | 7.10 | | 3.39 | 3.23 | | 7 | |
| 3/3/2012 | 7:50 | Cloudy | Middle | 2.0 | 16.80 | 16.80 | 16.90 | 7.99 | 7.99 | 7.98 | 31.56 | 31.56 | 31.57 | 90.2 | 90.0 | 90.0 | 7.21 | 7.19 | 7.19 | 2.47 | 2.44 | 2.46 | 3 | 3.50 |
| | 7:52 | | Middle | 2.0 | 17.00 | 17.00 | | 7.97 | 7.97 | | 31.57 | 31.57 | | 89.9 | 89.8 | | 7.18 | 7.18 | | 2.42 | 2.50 | | 4 | |
| 5/3/2012 | 15:43 | Cloudy | Middle | 1.5 | 18.60 | 18.60 | 18.65 | 8.04 | 8.04 | 8.04 | 31.57 | 31.57 | 31.58 | 89.9 | 90.2 | 89.6 | 6.96 | 6.97 | 6.92 | 2.57 | 2.40 | 2.31 | 4 | 4.00 |
| | 15:44 | | Middle | 1.5 | 18.70 | 18.70 | | 8.04 | 8.04 | | 31.58 | 31.58 | | 89.8 | 88.4 | | 6.93 | 6.81 | | 2.31 | 1.97 | | 4 | |
| 7/3/2012 | 19:30 | Cloudy | Middle | 1.5 | 17.80 | 17.80 | 17.75 | 7.87 | 7.87 | 7.86 | 30.19 | 30.19 | 30.18 | 88.3 | 88.6 | 88.6 | 7.02 | 7.04 | 7.04 | 6.11 | 5.69 | 5.82 | 11 | 10.00 |
| | 19:35 | | Middle | 1.5 | 17.70 | 17.70 | | 7.85 | 7.85 | | 30.17 | 30.17 | | 88.5 | 88.9 | | 7.03 | 7.07 | | 5.69 | 5.80 | | 9 | |
| 9/3/2012 | 17:48 | Cloudy | Middle | 1.5 | 16.50 | 16.50 | 16.50 | 7.93 | 7.93 | 7.92 | 30.37 | 30.37 | 30.37 | 90.0 | 89.7 | 89.1 | 7.28 | 7.26 | 7.21 | 4.73 | 4.62 | 4.49 | 11 | 11.50 |
| | 17:49 | | Middle | 1.5 | 16.50 | 16.50 | | 7.90 | 7.90 | | 30.37 | 30.37 | | 88.7 | 88.1 | | 7.16 | 7.13 | | 4.28 | 4.34 | | 12 | |
| 12/3/2012 | 20:44 | Cloudy | Middle | 2.0 | 15.70 | 15.70 | 15.70 | 8.01 | 8.01 | 8.01 | 30.56 | 30.56 | 30.56 | 89.2 | 88.6 | 88.7 | 7.34 | 7.29 | 7.29 | 3.74 | 3.81 | 3.70 | 4 | 4.50 |
| | 20:45 | | Middle | 2.0 | 15.70 | 15.70 | | 8.01 | 8.01 | | 30.56 | 30.56 | | 88.9 | 88.0 | | 7.27 | 7.25 | | 3.68 | 3.57 | | 5 | |
| 15/3/2012 | 22:58 | Cloudy | Middle | 2.0 | 16.43 | 16.43 | 16.44 | 7.66 | 7.66 | 7.66 | 31.31 | 31.31 | 31.30 | 90.7 | 90.9 | 90.8 | 7.33 | 7.36 | 7.35 | 3.43 | 3.22 | 3.29 | 3 | 3.50 |
| | 22:59 | | Middle | 2.0 | 16.44 | 16.44 | | 7.66 | 7.66 | | 31.29 | 31.29 | | 90.9 | 90.6 | | 7.36 | 7.33 | | 3.28 | 3.23 | | 4 | |
| 17/3/2012 | 10:00 | Cloudy | Middle | 1.5 | 18.50 | 18.50 | 18.60 | 8.13 | 8.12 | 8.13 | 31.84 | 31.84 | 31.85 | 86.7 | 86.3 | 86.6 | 6.70 | 6.63 | 6.68 | 3.01 | 2.74 | 2.78 | 6 | 6.50 |
| | 10:02 | | Middle | 1.5 | 18.70 | 18.70 | | 8.14 | 8.14 | | 31.85 | 31.85 | | 86.7 | 86.5 | | 6.69 | 6.68 | | 2.53 | 2.83 | | 7 | |
| 19/3/2012 | 17:33 | Fine | Middle | 1.5 | 19.50 | 19.50 | 19.55 | 8.07 | 8.07 | 8.06 | 31.85 | 31.85 | 31.85 | 82.9 | 83.0 | 83.2 | 6.26 | 6.27 | 6.29 | 4.55 | 3.91 | 4.01 | 5 | 4.50 |
| | 17:35 | | Middle | 1.5 | 19.60 | 19.60 | | 8.04 | 8.04 | | 31.84 | 31.84 | | 83.4 | 83.5 | | 6.30 | 6.31 | | 4.06 | 3.53 | | 4 | |
| 21/3/2012 | 19:05 | Fine | Middle | 1.5 | 17.80 | 17.80 | 17.85 | 8.07 | 8.07 | 8.07 | 32.05 | 32.05 | 32.05 | 85.6 | 85.0 | 85.3 | 6.70 | 6.66 | 6.68 | 4.85 | 4.71 | 4.69 | 3 | 3.50 |
| | 19:06 | | Middle | 1.5 | 17.90 | 17.90 | | 8.07 | 8.07 | | 32.05 | 32.05 | | 85.8 | 84.9 | | 6.71 | 6.65 | | 4.60 | 4.61 | | 4 | |
| 23/3/2012 | 16:58 | Cloudy | Middle | 1.5 | 18.73 | 18.75 | 18.83 | 7.95 | 7.95 | 7.95 | 31.18 | 31.19 | 31.18 | 97.9 | 97.9 | 97.4 | 7.57 | 7.57 | 7.53 | 8.10 | 8.63 | 8.54 | 12 | 12.50 |
| | 16:59 | | Middle | 1.5 | 18.91 | 18.92 | | 7.94 | 7.94 | | 31.18 | 31.18 | | 97.3 | 96.6 | | 7.51 | 7.46 | | 8.47 | 8.96 | | 13 | |
| 26/3/2012 | 19:55 | Cloudy | Middle | 2.0 | 18.20 | 18.20 | 18.22 | 7.99 | 7.99 | 7.98 | 31.48 | 31.48 | 31.48 | 83.1 | 82.9 | 82.8 | 6.48 | 6.47 | 6.46 | 4.75 | 4.57 | 4.37 | 8 | 6.50 |
| | 19:56 | | Middle | 2.0 | 18.23 | 18.23 | | 7.97 | 7.97 | | 31.47 | 31.47 | | 82.6 | 82.6 | | 6.45 | 6.45 | | 3.93 | 4.21 | | 5 | |



**Water Monitoring Result at WSD9 - Tai Wan
Mid-Ebb Tide**

| Date | Time | Weather Condition | Sampling Depth | | Water Temperature | | pH | | | Salinity | | DO Saturation | | DO | | Turbidity | | Suspended Solids | | | | | | |
|-----------|-------|-------------------|----------------|-----|-------------------|---------|-------|---------|-------|----------|-------|---------------|-------|---------|-------|-----------|-------|------------------|------|------|------|------|----|-------|
| | | | m | | °C | | - | | ppt | | % | | mg/L | | NTU | | mg/L | | | | | | | |
| | | | | | Value | Average | Value | Average | Value | Average | Value | Average | Value | Average | Value | Average | Value | Average | | | | | | |
| 29/2/2012 | 16:53 | Cloudy | Middle | 2.5 | 15.00 | 15.00 | 15.05 | 8.15 | 8.15 | 8.15 | 31.64 | 31.64 | 31.65 | 95.2 | 94.5 | 94.9 | 7.88 | 7.83 | 7.86 | 2.65 | 2.95 | 2.70 | 7 | 5.00 |
| | 16:55 | | Middle | 2.5 | 15.10 | 15.10 | | 8.15 | 8.15 | | 31.65 | 31.65 | | 95.4 | 94.6 | | 7.91 | 7.83 | | 2.59 | 2.59 | | 3 | |
| 2/3/2012 | 19:45 | Cloudy | Middle | 2.0 | 18.91 | 18.91 | 18.91 | 8.18 | 8.18 | 8.18 | 30.56 | 30.56 | 30.58 | 92.7 | 92.6 | 92.6 | 7.12 | 7.12 | 7.12 | 2.04 | 1.87 | 1.95 | 8 | 6.50 |
| | 19:46 | | Middle | 2.0 | 18.91 | 18.91 | | 8.18 | 8.18 | | 30.60 | 30.60 | | 92.6 | 92.4 | | 7.12 | 7.11 | | 1.94 | 1.95 | | 5 | |
| 5/3/2012 | 20:10 | Foggy | Middle | 2.0 | 17.96 | 17.96 | 17.96 | 8.44 | 8.44 | 8.44 | 30.92 | 30.92 | 30.92 | 94.8 | 94.7 | 94.7 | 7.46 | 7.45 | 7.45 | 2.39 | 2.04 | 2.25 | 4 | 4.50 |
| | 20:11 | | Middle | 2.0 | 17.96 | 17.96 | | 8.44 | 8.44 | | 30.91 | 30.91 | | 94.7 | 94.7 | | 7.45 | 7.45 | | 2.47 | 2.11 | | 5 | |
| 7/3/2012 | 12:40 | Cloudy | Middle | 2.0 | 16.80 | 16.80 | 16.75 | 8.40 | 8.40 | 8.40 | 30.35 | 30.35 | 30.35 | 92.9 | 92.8 | 92.9 | 7.50 | 7.49 | 7.50 | 3.19 | 2.99 | 2.99 | 5 | 5.00 |
| | 12:43 | | Middle | 2.0 | 16.70 | 16.70 | | 8.39 | 8.39 | | 30.34 | 30.34 | | 93.0 | 92.7 | | 7.51 | 7.48 | | 2.98 | 2.81 | | 5 | |
| 9/3/2012 | 10:42 | Cloudy | Middle | 2.5 | 16.00 | 16.00 | 16.05 | 8.24 | 8.24 | 8.23 | 31.98 | 31.98 | 31.98 | 97.3 | 98.3 | 97.5 | 7.90 | 7.98 | 7.91 | 4.21 | 4.47 | 4.10 | 10 | 10.00 |
| | 10:44 | | Middle | 2.5 | 16.10 | 16.10 | | 8.22 | 8.22 | | 31.98 | 31.98 | | 97.3 | 97.0 | | 7.90 | 7.87 | | 3.81 | 3.89 | | 10 | |
| 12/3/2012 | 15:55 | Cloudy | Middle | 2.0 | 15.40 | 15.40 | 15.35 | 8.16 | 8.16 | 8.17 | 32.18 | 32.18 | 32.18 | 89.1 | 89.8 | 89.3 | 7.33 | 7.38 | 7.34 | 2.44 | 2.45 | 2.33 | 7 | 6.00 |
| | 15:58 | | Middle | 2.0 | 15.30 | 15.30 | | 8.17 | 8.17 | | 32.17 | 32.17 | | 89.7 | 88.5 | | 7.37 | 7.28 | | 2.30 | 2.12 | | 5 | |
| 14/3/2012 | 16:36 | Cloudy | Middle | 3.0 | 16.50 | 16.50 | 16.55 | 8.17 | 8.17 | 8.17 | 32.16 | 32.16 | 32.16 | 92.2 | 92.1 | 92.2 | 7.40 | 7.31 | 7.38 | 1.96 | 1.92 | 2.01 | 3 | 3.00 |
| | 16:38 | | Middle | 3.0 | 16.60 | 16.60 | | 8.17 | 8.17 | | 32.16 | 32.16 | | 92.8 | 91.8 | | 7.45 | 7.37 | | 2.11 | 2.04 | | 3 | |
| 17/3/2012 | 20:02 | Cloudy | Middle | 2.0 | 18.24 | 18.24 | 18.24 | 7.61 | 7.61 | 7.61 | 31.62 | 31.62 | 31.62 | 99.5 | 99.1 | 99.3 | 7.75 | 7.72 | 7.74 | 1.94 | 1.92 | 1.94 | 5 | 4.00 |
| | 20:03 | | Middle | 2.0 | 18.24 | 18.24 | | 7.61 | 7.61 | | 31.62 | 31.62 | | 99.4 | 99.2 | | 7.74 | 7.73 | | 1.92 | 1.96 | | 3 | |
| 19/3/2012 | 20:36 | Cloudy | Middle | 2.0 | 17.78 | 17.78 | 17.78 | 8.00 | 8.00 | 8.00 | 31.57 | 31.57 | 31.57 | 96.9 | 96.3 | 96.3 | 7.62 | 7.58 | 7.58 | 2.14 | 2.01 | 2.03 | 6 | 5.00 |
| | 20:37 | | Middle | 2.0 | 17.78 | 17.78 | | 7.99 | 7.99 | | 31.57 | 31.57 | | 96.0 | 96.0 | | 7.56 | 7.56 | | 1.98 | 1.99 | | 4 | |
| 21/3/2012 | 10:59 | Cloudy | Middle | 3.0 | 17.40 | 17.40 | 17.45 | 8.15 | 8.15 | 8.15 | 32.23 | 32.23 | 32.23 | 94.7 | 94.3 | 94.8 | 7.47 | 7.43 | 7.47 | 2.64 | 2.52 | 2.59 | 3 | 3.00 |
| | 11:01 | | Middle | 3.0 | 17.50 | 17.50 | | 8.15 | 8.15 | | 32.22 | 32.22 | | 95.6 | 94.5 | | 7.53 | 7.45 | | 3.00 | 2.20 | | 3 | |
| 23/3/2012 | 10:40 | Fine | Middle | 2.5 | 19.50 | 19.50 | 19.60 | 8.23 | 8.23 | 8.22 | 32.33 | 32.33 | 32.32 | 100.8 | 100.9 | 100.2 | 7.60 | 7.60 | 7.55 | 5.87 | 4.13 | 4.82 | 8 | 8.50 |
| | 10:42 | | Middle | 2.5 | 19.70 | 19.70 | | 8.20 | 8.20 | | 32.30 | 32.30 | | 99.8 | 99.4 | | 7.52 | 7.48 | | 4.50 | 4.77 | | 9 | |
| 26/3/2012 | 15:22 | Sunny | Middle | 2.0 | 18.60 | 18.60 | 18.70 | 8.23 | 8.23 | 8.23 | 32.29 | 32.29 | 32.29 | 100.4 | 99.4 | 99.9 | 7.72 | 7.64 | 7.68 | 3.39 | 3.75 | 3.53 | 5 | 5.00 |
| | 15:24 | | Middle | 2.0 | 18.80 | 18.80 | | 8.23 | 8.23 | | 32.29 | 32.29 | | 100.3 | 99.3 | | 7.71 | 7.63 | | 3.52 | 3.47 | | 5 | |



**Water Monitoring Result at WSD17 - Quarry Bay
Mid-Ebb Tide**

| Date | Time | Weather Condition | Sampling Depth | | Water Temperature | | pH | | | Salinity | | DO Saturation | | DO | | Turbidity | | Suspended Solids | | | | | | |
|-----------|-------|-------------------|----------------|---|-------------------|---------|-------|---------|-------|----------|-------|---------------|-------|---------|-------|-----------|-------|------------------|------|-------|-------|--------------|----|--------------|
| | | | m | | °C | | - | | ppt | | % | | mg/L | | NTU | | mg/L | | | | | | | |
| | | | | | Value | Average | Value | Average | Value | Average | Value | Average | Value | Average | Value | Average | Value | Average | | | | | | |
| 29/2/2012 | 15:43 | Cloudy | Middle | 3 | 15.20 | 15.20 | 15.25 | 8.27 | 8.27 | 8.26 | 31.50 | 31.50 | 31.60 | 96.2 | 96.5 | 96.5 | 7.94 | 7.96 | 7.96 | 6.20 | 6.46 | 6.27 | 18 | 11.50 |
| | 15:45 | | Middle | 3 | 15.30 | 15.30 | | 8.25 | 8.25 | | 31.69 | 31.69 | | 96.3 | 97.0 | | 7.95 | 8.00 | | 6.19 | 6.23 | | 5 | |
| 2/3/2012 | 23:02 | Cloudy | Middle | 2 | 16.82 | 16.82 | 16.88 | 8.52 | 8.52 | 8.55 | 31.00 | 31.00 | 31.00 | 87.8 | 88.7 | 88.2 | 7.05 | 7.11 | 7.07 | 2.73 | 2.64 | 2.78 | 6 | 6.00 |
| | 23:03 | | Middle | 2 | 16.93 | 16.93 | | 8.58 | 8.57 | | 31.00 | 30.99 | | 89.2 | 87.2 | | 7.15 | 6.98 | | 2.88 | 2.85 | | 6 | |
| 5/3/2012 | 1:18 | Foggy | Middle | 2 | 17.35 | 17.35 | 17.37 | 8.43 | 8.43 | 8.43 | 30.94 | 30.94 | 30.93 | 91.2 | 91.6 | 91.7 | 7.26 | 7.30 | 7.31 | 3.22 | 3.30 | 3.30 | 7 | 6.00 |
| | 1:19 | | Middle | 2 | 17.39 | 17.39 | | 8.42 | 8.42 | | 30.92 | 30.93 | | 92.3 | 91.8 | | 7.35 | 7.31 | | 3.38 | 3.29 | | 5 | |
| 7/3/2012 | 9:25 | Cloudy | Middle | 2 | 17.90 | 17.90 | 17.85 | 7.84 | 7.84 | 7.84 | 29.99 | 29.99 | 30.00 | 91.1 | 93.1 | 91.8 | 7.22 | 7.37 | 7.27 | 5.03 | 5.65 | 5.27 | 9 | 8.00 |
| | 9:28 | | Middle | 2 | 17.80 | 17.80 | | 7.83 | 7.83 | | 30.00 | 30.00 | | 91.9 | 91.2 | | 7.28 | 7.22 | | 5.18 | 5.23 | | 7 | |
| 9/3/2012 | 13:52 | Cloudy | Middle | 3 | 16.20 | 16.20 | 16.25 | 8.16 | 8.16 | 8.16 | 32.04 | 32.04 | 32.04 | 90.5 | 89.7 | 90.2 | 7.31 | 7.25 | 7.29 | 6.57 | 6.65 | 6.61 | 10 | 10.00 |
| | 13:54 | | Middle | 3 | 16.30 | 16.30 | | 8.16 | 8.16 | | 32.04 | 32.04 | | 91.1 | 89.6 | | 7.36 | 7.24 | | 6.71 | 6.52 | | 10 | |
| 12/3/2012 | 14:50 | Cloudy | Middle | 2 | 15.50 | 15.50 | 15.45 | 8.18 | 8.18 | 8.18 | 32.19 | 32.19 | 32.19 | 89.3 | 89.2 | 89.2 | 7.33 | 7.32 | 7.32 | 5.01 | 5.19 | 5.01 | 9 | 9.00 |
| | 14:52 | | Middle | 2 | 15.40 | 15.40 | | 8.18 | 8.18 | | 32.19 | 32.19 | | 89.2 | 89.1 | | 7.32 | 7.31 | | 5.00 | 4.85 | | 9 | |
| 14/3/2012 | 15:18 | Cloudy | Middle | 4 | 16.90 | 16.90 | 16.95 | 8.22 | 8.22 | 8.21 | 32.08 | 32.08 | 32.08 | 94.5 | 93.1 | 93.7 | 7.53 | 7.42 | 7.47 | 3.61 | 3.74 | 3.61 | 5 | 4.50 |
| | 15:20 | | Middle | 4 | 17.00 | 17.00 | | 8.20 | 8.20 | | 32.08 | 32.08 | | 94.4 | 92.9 | | 7.52 | 7.40 | | 3.52 | 3.56 | | 4 | |
| 17/3/2012 | 23:15 | Cloudy | Middle | 2 | 17.47 | 17.47 | 17.48 | 7.86 | 7.86 | 7.86 | 31.24 | 31.24 | 31.24 | 88.2 | 87.5 | 88.0 | 6.99 | 6.94 | 6.97 | 4.21 | 3.99 | 4.00 | 4 | 3.50 |
| | 23:16 | | Middle | 2 | 17.49 | 17.49 | | 7.86 | 7.86 | | 31.23 | 31.23 | | 88.0 | 88.1 | | 6.97 | 6.98 | | 3.76 | 4.04 | | 3 | |
| 19/3/2012 | 0:27 | Cloudy | Middle | 3 | 17.55 | 17.55 | 17.57 | 7.80 | 7.80 | 7.80 | 31.33 | 31.33 | 31.32 | 91.6 | 91.6 | 91.1 | 7.25 | 7.25 | 7.21 | 4.12 | 4.06 | 3.94 | 7 | 6.50 |
| | 0:28 | | Middle | 3 | 17.58 | 17.58 | | 7.80 | 7.80 | | 31.31 | 31.31 | | 90.6 | 90.6 | | 7.17 | 7.17 | | 3.78 | 3.81 | | 6 | |
| 21/3/2012 | 12:24 | Cloudy | Middle | 3 | 17.60 | 17.60 | 17.60 | 8.17 | 8.17 | 8.17 | 32.25 | 32.25 | 32.25 | 91.7 | 90.6 | 91.4 | 7.22 | 7.13 | 7.19 | 5.24 | 5.35 | 5.35 | 6 | 5.50 |
| | 12:26 | | Middle | 3 | 17.60 | 17.60 | | 8.17 | 8.17 | | 32.25 | 32.25 | | 92.0 | 91.1 | | 7.24 | 7.17 | | 5.42 | 5.40 | | 5 | |
| 23/3/2012 | 12:20 | Fine | Middle | 2 | 19.50 | 19.50 | 19.55 | 8.22 | 8.22 | 8.21 | 32.52 | 32.52 | 32.51 | 92.9 | 94.0 | 93.6 | 7.04 | 7.04 | 7.03 | 10.80 | 9.60 | 10.53 | 18 | 17.50 |
| | 12:22 | | Middle | 2 | 19.60 | 19.60 | | 8.19 | 8.19 | | 32.50 | 32.50 | | 93.8 | 93.6 | | 7.02 | 7.00 | | 11.60 | 10.10 | | 17 | |
| 26/3/2012 | 13:46 | Sunny | Middle | 3 | 19.20 | 19.20 | 19.25 | 8.20 | 8.20 | 8.20 | 32.18 | 32.18 | 32.18 | 96.0 | 94.5 | 95.1 | 7.32 | 7.20 | 7.25 | 4.53 | 4.48 | 4.54 | 5 | 4.00 |
| | 13:48 | | Middle | 3 | 19.30 | 19.30 | | 8.20 | 8.20 | | 32.18 | 32.18 | | 96.4 | 93.4 | | 7.34 | 7.12 | | 4.43 | 4.72 | | 3 | |



**Water Monitoring Result at C9 - Provident Centre
Mid-Ebb Tide**

| Date | Time | Weather Condition | Sampling Depth | | Water Temperature | | pH | | | Salinity | | DO Saturation | | DO | | Turbidity | | Suspended Solids | | | | | | |
|-----------|-------|-------------------|----------------|---|-------------------|---------|-------|---------|-------|----------|-------|---------------|-------|---------|-------|-----------|-------|------------------|------|------|------|------|----|-------|
| | | | m | | °C | | - | | ppt | | % | | mg/L | | NTU | | mg/L | | | | | | | |
| | | | | | Value | Average | Value | Average | Value | Average | Value | Average | Value | Average | Value | Average | Value | Average | | | | | | |
| 29/2/2012 | 15:46 | Cloudy | Middle | 3 | 15.10 | 15.10 | 15.05 | 8.03 | 8.03 | 8.03 | 31.30 | 31.30 | 31.30 | 96.5 | 96.4 | 96.3 | 8.01 | 8.00 | 7.92 | 4.91 | 4.98 | 4.89 | 7 | 7.50 |
| | 15:48 | | Middle | 3 | 15.00 | 15.00 | | 8.02 | 8.02 | | 31.30 | 31.30 | | 96.2 | 96.1 | | 7.68 | 7.97 | | 4.68 | 4.97 | | 8 | |
| 2/3/2012 | 22:35 | Cloudy | Middle | 2 | 17.63 | 17.63 | 17.64 | 8.39 | 8.39 | 8.39 | 30.92 | 30.92 | 30.92 | 89.1 | 89.1 | 90.4 | 7.05 | 7.05 | 7.15 | 5.06 | 4.67 | 4.95 | 5 | 5.00 |
| | 22:36 | | Middle | 2 | 17.65 | 17.65 | | 8.38 | 8.38 | | 30.92 | 30.91 | | 92.5 | 90.7 | | 7.32 | 7.18 | | 4.78 | 5.28 | | 5 | |
| 5/3/2012 | 1:02 | Foggy | Middle | 2 | 17.26 | 17.26 | 17.29 | 8.39 | 8.39 | 8.38 | 30.93 | 30.93 | 30.92 | 90.2 | 90.5 | 90.6 | 7.20 | 7.22 | 7.23 | 4.24 | 4.14 | 3.97 | 8 | 8.00 |
| | 1:03 | | Middle | 2 | 17.32 | 17.32 | | 8.36 | 8.36 | | 30.90 | 30.90 | | 91.6 | 90.2 | | 7.31 | 7.19 | | 3.63 | 3.87 | | 8 | |
| 7/3/2012 | 12:20 | Cloudy | Middle | 3 | 16.60 | 16.60 | 16.60 | 7.94 | 7.94 | 7.94 | 31.20 | 31.20 | 31.15 | 93.7 | 93.2 | 92.9 | 7.51 | 7.46 | 7.45 | 4.73 | 4.38 | 4.47 | 7 | 7.50 |
| | 12:22 | | Middle | 3 | 16.60 | 16.60 | | 7.93 | 7.93 | | 31.10 | 31.10 | | 92.5 | 92.2 | | 7.42 | 7.41 | | 4.07 | 4.71 | | 8 | |
| 9/3/2012 | 13:33 | Cloudy | Middle | 2 | 16.30 | 16.30 | 16.35 | 8.13 | 8.13 | 8.13 | 31.84 | 31.84 | 31.84 | 88.3 | 87.9 | 88.3 | 7.12 | 7.09 | 7.12 | 6.22 | 6.63 | 6.54 | 10 | 10.50 |
| | 13:35 | | Middle | 2 | 16.40 | 16.40 | | 8.13 | 8.13 | | 31.84 | 31.84 | | 89.0 | 88.1 | | 7.17 | 7.10 | | 6.36 | 6.93 | | 11 | |
| 12/3/2012 | 14:28 | Cloudy | Middle | 2 | 15.70 | 15.70 | 15.65 | 8.16 | 8.16 | 8.17 | 32.10 | 32.10 | 32.11 | 88.7 | 87.9 | 88.5 | 7.25 | 7.18 | 7.24 | 4.23 | 3.82 | 4.10 | 7 | 6.50 |
| | 14:30 | | Middle | 2 | 15.60 | 15.60 | | 8.17 | 8.17 | | 32.11 | 32.11 | | 88.9 | 88.6 | | 7.27 | 7.25 | | 4.12 | 4.24 | | 6 | |
| 14/3/2012 | 15:12 | Cloudy | Middle | 3 | 17.00 | 17.00 | 16.95 | 8.03 | 8.03 | 8.03 | 31.50 | 31.50 | 31.55 | 92.3 | 91.7 | 91.6 | 7.46 | 7.42 | 7.41 | 4.80 | 4.57 | 4.68 | 5 | 5.00 |
| | 15:14 | | Middle | 3 | 16.90 | 16.90 | | 8.03 | 8.03 | | 31.60 | 31.60 | | 91.4 | 91.0 | | 7.39 | 7.35 | | 4.60 | 4.75 | | 5 | |
| 17/3/2012 | 22:55 | Cloudy | Middle | 2 | 17.74 | 17.74 | 17.80 | 7.72 | 7.72 | 7.71 | 31.26 | 31.26 | 31.26 | 92.9 | 92.3 | 92.4 | 7.33 | 7.28 | 7.28 | 4.41 | 4.62 | 4.38 | 8 | 7.00 |
| | 22:56 | | Middle | 2 | 17.87 | 17.86 | | 7.70 | 7.70 | | 31.25 | 31.25 | | 92.1 | 92.1 | | 7.26 | 7.26 | | 4.42 | 4.05 | | 6 | |
| 19/3/2012 | 0:05 | Cloudy | Middle | 2 | 17.94 | 17.94 | 17.95 | 8.00 | 8.00 | 8.00 | 31.36 | 31.36 | 31.36 | 95.3 | 94.1 | 95.0 | 7.48 | 7.39 | 7.46 | 4.60 | 4.26 | 4.30 | 6 | 6.50 |
| | 0:06 | | Middle | 2 | 17.94 | 17.96 | | 8.00 | 8.00 | | 31.36 | 31.35 | | 95.0 | 95.4 | | 7.46 | 7.49 | | 4.31 | 4.03 | | 7 | |
| 21/3/2012 | 13:40 | Cloudy | Middle | 3 | 17.50 | 17.50 | 17.45 | 7.99 | 7.99 | 7.99 | 31.80 | 31.80 | 31.75 | 90.2 | 89.6 | 89.4 | 7.15 | 7.11 | 7.08 | 6.98 | 7.00 | 6.91 | 4 | 4.50 |
| | 13:42 | | Middle | 3 | 17.40 | 17.40 | | 7.98 | 7.98 | | 31.70 | 31.70 | | 88.9 | 88.9 | | 7.04 | 7.03 | | 6.82 | 6.84 | | 5 | |
| 23/3/2012 | 15:31 | Fine | Middle | 2 | 18.70 | 18.70 | 18.75 | 8.11 | 8.11 | 8.11 | 32.08 | 32.08 | 32.07 | 87.2 | 87.1 | 87.2 | 6.71 | 6.70 | 6.70 | 9.46 | 9.11 | 9.07 | 13 | 13.50 |
| | 15:33 | | Middle | 2 | 18.80 | 18.80 | | 8.11 | 8.11 | | 32.06 | 32.06 | | 87.0 | 87.5 | | 6.68 | 6.72 | | 8.84 | 8.86 | | 14 | |
| 26/3/2012 | 13:35 | Sunny | Middle | 3 | 19.20 | 19.20 | 19.15 | 8.13 | 8.13 | 8.13 | 32.02 | 32.02 | 32.03 | 91.9 | 91.4 | 91.4 | 7.08 | 7.03 | 7.03 | 4.18 | 4.12 | 4.39 | 7 | 7.00 |
| | 13:38 | | Middle | 3 | 19.10 | 19.10 | | 8.12 | 8.12 | | 32.04 | 32.04 | | 91.1 | 91.3 | | 7.00 | 7.02 | | 4.69 | 4.55 | | 7 | |



**Water Monitoring Result at C8 - City Garden
Mid-Ebb Tide**

| Date | Time | Weather Condition | Sampling Depth | | Water Temperature | | pH | | | Salinity | | DO Saturation | | DO | | Turbidity | | Suspended Solids | | | | | | |
|-----------|-------|-------------------|----------------|-------|-------------------|-------|---------|-------|---------|----------|---------|---------------|---------|-------|---------|-----------|---------|------------------|---------|-------|-------|--------------|----|-------|
| | | | | | °C | | - | | ppt | | % | | mg/L | | NTU | | mg/L | | | | | | | |
| | | | m | Value | Average | Value | Average | Value | Average | Value | Average | Value | Average | Value | Average | Value | Average | Value | Average | | | | | |
| 29/2/2012 | 15:52 | Cloudy | Middle | 3 | 14.90 | 14.90 | 14.95 | 8.08 | 8.08 | 8.08 | 31.20 | 31.20 | 31.15 | 98.0 | 97.7 | 97.7 | 8.15 | 8.13 | 8.13 | 5.69 | 5.24 | 5.39 | 11 | 11.00 |
| | 15:54 | | Middle | 3 | 15.00 | 15.00 | | 8.07 | 8.07 | | 31.10 | 31.10 | | 97.6 | 97.6 | | 8.13 | 8.12 | | 5.45 | 5.16 | | 11 | |
| 2/3/2012 | 22:25 | Cloudy | Middle | 2 | 17.85 | 17.85 | 17.86 | 8.49 | 8.49 | 8.49 | 30.86 | 30.86 | 30.86 | 87.6 | 86.1 | 87.2 | 6.89 | 6.77 | 6.86 | 5.91 | 5.74 | 6.00 | 6 | 6.00 |
| | 22:26 | | Middle | 2 | 17.86 | 17.86 | | 8.49 | 8.49 | | 30.86 | 30.86 | | 89.4 | 85.7 | | 7.03 | 6.74 | | 6.12 | 6.21 | | 6 | |
| 5/3/2012 | 0:40 | Foggy | Middle | 2 | 17.03 | 17.03 | 17.05 | 8.39 | 8.39 | 8.38 | 30.96 | 30.96 | 30.95 | 91.8 | 93.0 | 91.7 | 7.35 | 7.45 | 7.34 | 4.02 | 4.05 | 3.96 | 10 | 10.50 |
| | 0:41 | | Middle | 2 | 17.07 | 17.07 | | 8.36 | 8.36 | | 30.93 | 30.93 | | 91.3 | 90.5 | | 7.31 | 7.24 | | 3.91 | 3.84 | | 11 | |
| 7/3/2012 | 12:26 | Cloudy | Middle | 3 | 16.70 | 16.70 | 16.70 | 7.95 | 7.95 | 7.46 | 30.70 | 30.70 | 30.75 | 92.7 | 91.7 | 91.5 | 7.46 | 7.38 | 7.36 | 5.27 | 5.42 | 5.26 | 7 | 7.50 |
| | 12:28 | | Middle | 3 | 16.70 | 16.70 | | 5.96 | 7.96 | | 30.80 | 30.80 | | 91.3 | 90.4 | | 7.34 | 7.27 | | 5.32 | 5.03 | | 8 | |
| 9/3/2012 | 13:21 | Cloudy | Middle | 2 | 16.70 | 16.70 | 16.70 | 8.09 | 8.09 | 8.09 | 31.29 | 31.29 | 31.30 | 87.2 | 86.5 | 86.9 | 7.02 | 6.97 | 7.00 | 7.82 | 7.67 | 7.80 | 10 | 10.00 |
| | 13:22 | | Middle | 2 | 16.70 | 16.70 | | 8.09 | 8.09 | | 31.30 | 31.30 | | 87.7 | 86.3 | | 7.06 | 6.95 | | 7.92 | 7.77 | | 10 | |
| 12/3/2012 | 14:18 | Cloudy | Middle | 2 | 15.80 | 15.80 | 15.75 | 8.09 | 8.09 | 8.09 | 31.36 | 31.36 | 31.36 | 85.2 | 85.5 | 85.4 | 6.98 | 7.01 | 7.00 | 5.70 | 5.58 | 5.34 | 6 | 7.50 |
| | 14:20 | | Middle | 2 | 15.70 | 15.70 | | 8.09 | 8.09 | | 31.36 | 31.36 | | 85.4 | 85.6 | | 7.00 | 7.01 | | 4.96 | 5.13 | | 9 | |
| 14/3/2012 | 15:16 | Cloudy | Middle | 3 | 16.20 | 16.20 | 16.20 | 8.05 | 8.05 | 8.06 | 31.50 | 31.50 | 31.50 | 92.4 | 90.3 | 90.4 | 7.51 | 7.33 | 7.34 | 3.62 | 3.93 | 3.69 | 4 | 4.00 |
| | 15:18 | | Middle | 3 | 16.20 | 16.20 | | 8.06 | 8.06 | | 31.50 | 31.50 | | 89.5 | 89.3 | | 7.28 | 7.24 | | 3.65 | 3.56 | | 4 | |
| 17/3/2012 | 22:44 | Cloudy | Middle | 2 | 18.14 | 18.15 | 18.14 | 7.88 | 7.88 | 7.88 | 31.14 | 31.14 | 31.12 | 87.6 | 86.2 | 87.2 | 6.87 | 6.75 | 6.83 | 5.66 | 4.97 | 5.31 | 5 | 5.00 |
| | 22:45 | | Middle | 2 | 18.14 | 18.14 | | 7.88 | 7.88 | | 31.10 | 31.10 | | 87.3 | 87.5 | | 6.84 | 6.85 | | 5.21 | 5.41 | | 5 | |
| 19/3/2012 | 23:54 | Cloudy | Middle | 2 | 17.94 | 17.94 | 17.97 | 7.86 | 7.86 | 7.86 | 31.09 | 31.09 | 31.09 | 90.4 | 92.8 | 91.0 | 7.11 | 7.29 | 7.15 | 5.62 | 5.45 | 5.47 | 3 | 4.50 |
| | 23:55 | | Middle | 2 | 18.00 | 18.00 | | 7.86 | 7.85 | | 31.08 | 31.08 | | 90.7 | 90.0 | | 7.13 | 7.07 | | 5.45 | 5.35 | | 6 | |
| 21/3/2012 | 13:25 | Cloudy | Middle | 2 | 17.40 | 17.40 | 17.35 | 7.98 | 7.98 | 7.99 | 31.70 | 31.70 | 31.75 | 91.5 | 91.1 | 90.9 | 7.30 | 7.24 | 7.24 | 5.24 | 5.38 | 5.21 | 4 | 3.50 |
| | 13:27 | | Middle | 2 | 17.30 | 17.30 | | 7.99 | 7.99 | | 31.80 | 31.80 | | 90.6 | 90.5 | | 7.22 | 7.20 | | 5.07 | 5.13 | | 3 | |
| 23/3/2012 | 15:13 | Fine | Middle | 2 | 18.70 | 18.70 | 18.80 | 8.12 | 8.12 | 8.12 | 32.06 | 32.06 | 32.05 | 84.1 | 85.1 | 85.2 | 6.45 | 6.53 | 6.53 | 14.10 | 12.50 | 12.35 | 10 | 10.00 |
| | 15:15 | | Middle | 2 | 18.90 | 18.90 | | 8.11 | 8.11 | | 32.04 | 32.04 | | 85.2 | 86.2 | | 6.53 | 6.61 | | 11.90 | 10.90 | | 10 | |
| 26/3/2012 | 13:43 | Sunny | Middle | 3 | 18.50 | 18.50 | 18.40 | 8.14 | 8.14 | 8.15 | 32.03 | 32.03 | 31.99 | 91.2 | 91.1 | 90.8 | 7.12 | 7.08 | 7.07 | 4.64 | 4.54 | 4.15 | 10 | 9.00 |
| | 13:46 | | Middle | 3 | 18.30 | 18.30 | | 8.15 | 8.15 | | 31.94 | 31.94 | | 90.6 | 90.4 | | 7.06 | 7.01 | | 3.65 | 3.78 | | 8 | |



**Water Monitoring Result at C7 - Windsor House
Mid-Ebb Tide**

| Date | Time | Weather Condition | Sampling Depth | | Water Temperature | | pH | | | Salinity | | DO Saturation | | DO | | Turbidity | | Suspended Solids | | | | | | |
|-----------|-------|-------------------|----------------|-------|-------------------|-------|---------|-------|---------|----------|---------|---------------|---------|-------|---------|-----------|---------|------------------|---------|-------|-------|--------------|---|------|
| | | | | | °C | | - | | ppt | | % | | mg/L | | NTU | | mg/L | | | | | | | |
| | | | m | Value | Average | Value | Average | Value | Average | Value | Average | Value | Average | Value | Average | Value | Average | Value | Average | | | | | |
| 29/2/2012 | 16:05 | Cloudy | Middle | 2 | 15.40 | 15.40 | 15.35 | 7.86 | 7.86 | 7.87 | 30.50 | 30.50 | 30.55 | 89.2 | 88.6 | 88.3 | 7.38 | 7.34 | 7.32 | 2.59 | 2.84 | 2.70 | 5 | 5.50 |
| | 16:07 | | Middle | 2 | 15.30 | 15.30 | | 7.87 | 7.87 | | 30.60 | 30.60 | | 88.1 | 87.4 | | 7.29 | 7.25 | | 2.77 | 2.60 | | 6 | |
| 2/3/2012 | 22:00 | Cloudy | Middle | 1 | 17.64 | 17.64 | 17.64 | 8.40 | 8.40 | 8.40 | 30.14 | 30.14 | 30.14 | 81.8 | 82.5 | 81.9 | 6.50 | 6.56 | 6.51 | 2.71 | 2.57 | 2.59 | 4 | 3.50 |
| | 22:01 | | Middle | 1 | 17.64 | 17.64 | | 8.40 | 8.40 | | 30.14 | 30.14 | | 81.8 | 81.3 | | 6.50 | 6.46 | | 2.63 | 2.45 | | 3 | |
| 5/3/2012 | 0:22 | Foggy | Middle | 1 | 17.51 | 17.51 | 17.51 | 8.48 | 8.48 | 8.48 | 28.61 | 28.61 | 28.61 | 80.6 | 80.3 | 80.6 | 6.48 | 6.45 | 6.47 | 4.24 | 3.96 | 4.06 | 4 | 3.50 |
| | 0:23 | | Middle | 1 | 17.51 | 17.51 | | 8.48 | 8.48 | | 28.61 | 28.61 | | 80.5 | 80.9 | | 6.46 | 6.50 | | 4.04 | 4.01 | | 3 | |
| 7/3/2012 | 12:02 | Cloudy | Middle | 2 | 17.60 | 17.60 | 17.60 | 7.79 | 7.79 | 7.81 | 30.40 | 30.40 | 30.35 | 84.6 | 83.8 | 83.3 | 6.70 | 6.63 | 6.59 | 4.18 | 3.81 | 4.13 | 5 | 5.50 |
| | 12:03 | | Middle | 2 | 17.60 | 17.60 | | 7.82 | 7.82 | | 30.30 | 30.30 | | 82.7 | 82.2 | | 6.54 | 6.50 | | 4.14 | 4.40 | | 6 | |
| 9/3/2012 | 12:52 | Cloudy | Middle | 2 | 16.40 | 16.40 | 16.40 | 8.04 | 8.04 | 8.04 | 30.93 | 30.93 | 30.94 | 75.7 | 75.3 | 75.7 | 6.14 | 6.10 | 6.13 | 3.03 | 2.84 | 2.92 | 5 | 5.50 |
| | 12:53 | | Middle | 2 | 16.40 | 16.40 | | 8.04 | 8.04 | | 30.94 | 30.94 | | 76.2 | 75.4 | | 6.17 | 6.11 | | 2.92 | 2.89 | | 6 | |
| 12/3/2012 | 13:47 | Cloudy | Middle | 2 | 15.30 | 15.30 | 15.30 | 8.01 | 8.01 | 8.01 | 30.99 | 30.99 | 30.99 | 68.6 | 68.7 | 69.1 | 5.68 | 5.69 | 5.72 | 2.05 | 2.76 | 2.33 | 4 | 5.00 |
| | 13:50 | | Middle | 2 | 15.30 | 15.30 | | 8.01 | 8.01 | | 30.99 | 30.99 | | 69.5 | 69.4 | | 5.76 | 5.75 | | 2.23 | 2.29 | | 6 | |
| 14/3/2012 | 15:45 | Cloudy | Middle | 2 | 16.70 | 16.70 | 16.70 | 8.04 | 8.04 | 8.04 | 30.80 | 30.80 | 30.85 | 81.8 | 80.4 | 80.3 | 6.61 | 6.50 | 6.49 | 4.25 | 4.27 | 4.12 | 6 | 5.50 |
| | 15:47 | | Middle | 2 | 16.70 | 16.70 | | 8.04 | 8.04 | | 30.90 | 30.90 | | 79.8 | 79.2 | | 6.44 | 6.40 | | 4.13 | 3.81 | | 5 | |
| 17/3/2012 | 22:17 | Cloudy | Middle | 1 | 17.91 | 17.91 | 17.93 | 7.80 | 7.80 | 7.80 | 29.94 | 29.94 | 29.94 | 76.1 | 76.4 | 76.5 | 6.03 | 6.05 | 6.06 | 4.08 | 4.11 | 4.07 | 6 | 5.50 |
| | 22:18 | | Middle | 1 | 17.95 | 17.95 | | 7.80 | 7.80 | | 29.93 | 29.93 | | 77.2 | 76.3 | | 6.12 | 6.04 | | 4.12 | 3.96 | | 5 | |
| 19/3/2012 | 23:26 | Cloudy | Middle | 2 | 18.32 | 18.32 | 18.32 | 7.67 | 7.67 | 7.67 | 30.27 | 30.27 | 30.27 | 81.6 | 81.4 | 81.4 | 6.40 | 6.39 | 6.39 | 3.78 | 3.61 | 3.75 | 4 | 4.00 |
| | 23:27 | | Middle | 2 | 18.32 | 18.32 | | 7.67 | 7.67 | | 30.27 | 30.27 | | 81.6 | 81.0 | | 6.40 | 6.36 | | 3.56 | 4.03 | | 4 | |
| 21/3/2012 | 13:05 | Cloudy | Middle | 2 | 18.00 | 18.00 | 17.95 | 7.88 | 7.88 | 7.89 | 30.60 | 30.60 | 30.65 | 73.2 | 71.3 | 70.5 | 5.79 | 5.61 | 5.56 | 3.91 | 3.64 | 3.84 | 3 | 3.00 |
| | 13:07 | | Middle | 2 | 17.90 | 17.90 | | 7.89 | 7.89 | | 30.70 | 30.70 | | 69.0 | 68.5 | | 5.44 | 5.39 | | 3.80 | 3.99 | | 3 | |
| 23/3/2012 | 14:43 | Fine | Middle | 2 | 19.20 | 19.20 | 19.25 | 8.06 | 8.06 | 8.06 | 31.07 | 31.07 | 31.08 | 70.9 | 71.2 | 70.5 | 5.41 | 5.43 | 5.37 | 16.90 | 16.60 | 16.55 | 8 | 7.50 |
| | 14:45 | | Middle | 2 | 19.30 | 19.30 | | 8.06 | 8.06 | | 31.08 | 31.08 | | 70.2 | 69.6 | | 5.35 | 5.30 | | 16.30 | 16.40 | | 7 | |
| 26/3/2012 | 13:55 | Sunny | Middle | 2 | 20.00 | 20.00 | 20.05 | 7.98 | 7.98 | 7.98 | 31.11 | 31.11 | 31.10 | 79.0 | 77.6 | 77.5 | 6.06 | 5.93 | 5.93 | 1.49 | 1.51 | 1.47 | 6 | 7.50 |
| | 13:58 | | Middle | 2 | 20.10 | 20.10 | | 7.97 | 7.97 | | 31.09 | 31.09 | | 77.0 | 76.5 | | 5.87 | 5.84 | | 1.36 | 1.53 | | 9 | |



**Water Monitoring Result at C1 - HKCEC
Mid-Ebb Tide**

| Date | Time | Weather Condition | Sampling Depth | | Water Temperature | | | pH | | | Salinity | | DO Saturation | | DO | | Turbidity | | Suspended Solids | | | | | |
|-----------|-------|-------------------|----------------|-------|-------------------|-------|---------|-------|---------|-------|----------|-------|---------------|-------|---------|-------|-----------|-------|------------------|------|------|------|---|------|
| | | | | | °C | | - | | ppt | | % | | mg/L | | NTU | | mg/L | | | | | | | |
| | | | m | Value | Average | Value | Average | Value | Average | Value | Average | Value | Average | Value | Average | Value | Average | Value | Average | | | | | |
| 29/2/2012 | 17:00 | Cloudy | Middle | 2.0 | 15.00 | 15.00 | 15.00 | 7.95 | 7.95 | 7.95 | 31.20 | 31.20 | 31.15 | 95.5 | 95.6 | 95.2 | 7.92 | 7.93 | 7.93 | 3.75 | 3.23 | 3.44 | 6 | 5.50 |
| | 17:02 | | Middle | 2.0 | 15.00 | 15.00 | | 7.95 | 7.95 | | 31.10 | 31.10 | | 94.9 | 94.9 | | 7.98 | 7.89 | | 3.54 | 3.22 | | 5 | |
| 2/3/2012 | 20:25 | Cloudy | Middle | 2.5 | 16.70 | 16.70 | 16.70 | 7.91 | 7.91 | 7.91 | 31.00 | 31.00 | 30.95 | 90.5 | 90.3 | 90.3 | 7.27 | 7.26 | 7.25 | 4.29 | 4.54 | 4.43 | 9 | 9.00 |
| | 20:27 | | Middle | 2.5 | 16.70 | 16.70 | | 7.90 | 7.90 | | 30.90 | 30.90 | | 90.3 | 90.2 | | 7.25 | 7.23 | | 4.36 | 4.51 | | 9 | |
| 5/3/2012 | 22:10 | Foggy | Middle | 1.5 | 17.10 | 17.10 | 17.15 | 7.93 | 7.93 | 7.94 | 31.10 | 31.10 | 31.05 | 91.5 | 91.0 | 91.0 | 7.26 | 7.23 | 7.23 | 4.78 | 4.93 | 4.86 | 8 | 7.00 |
| | 22:12 | | Middle | 1.5 | 17.20 | 17.20 | | 7.94 | 7.94 | | 31.00 | 31.00 | | 90.9 | 90.7 | | 7.22 | 7.19 | | 4.91 | 4.83 | | 6 | |
| 7/3/2012 | 10:31 | Cloudy | Middle | 2.5 | 17.10 | 17.10 | 17.10 | 7.78 | 7.78 | 7.79 | 31.00 | 31.00 | 30.95 | 93.2 | 92.4 | 92.0 | 7.41 | 7.36 | 7.32 | 4.40 | 4.37 | 4.35 | 9 | 8.50 |
| | 10:33 | | Middle | 2.5 | 17.10 | 17.10 | | 7.79 | 7.79 | | 30.90 | 30.90 | | 91.4 | 90.8 | | 7.28 | 7.23 | | 4.32 | 4.32 | | 8 | |
| 9/3/2012 | 12:25 | Cloudy | Middle | 1.5 | 16.30 | 16.30 | 16.30 | 7.95 | 7.95 | 7.96 | 31.30 | 31.30 | 31.35 | 91.8 | 91.7 | 91.7 | 7.46 | 7.45 | 7.46 | 4.51 | 4.62 | 4.48 | 7 | 6.50 |
| | 12:27 | | Middle | 1.5 | 16.30 | 16.30 | | 7.96 | 7.96 | | 31.40 | 31.40 | | 91.8 | 91.6 | | 7.46 | 7.45 | | 4.62 | 4.16 | | 6 | |
| 12/3/2012 | 13:53 | Cloudy | Middle | 2.5 | 15.60 | 15.60 | 15.50 | 7.98 | 7.98 | 7.99 | 31.50 | 31.50 | 31.60 | 92.5 | 92.3 | 92.5 | 7.67 | 7.62 | 7.66 | 3.53 | 3.11 | 3.21 | 8 | 7.50 |
| | 13:54 | | Middle | 2.5 | 15.40 | 15.40 | | 7.99 | 7.99 | | 31.70 | 31.70 | | 92.7 | 92.3 | | 7.70 | 7.63 | | 3.14 | 3.04 | | 7 | |
| 14/3/2012 | 17:07 | Cloudy | Middle | 2.0 | 16.40 | 16.40 | 16.40 | 8.01 | 8.01 | 8.02 | 31.50 | 31.50 | 31.55 | 92.6 | 92.2 | 92.0 | 7.50 | 7.46 | 7.45 | 3.71 | 4.10 | 3.67 | 4 | 4.00 |
| | 17:09 | | Middle | 2.0 | 16.40 | 16.40 | | 8.02 | 8.02 | | 31.60 | 31.60 | | 91.6 | 91.5 | | 7.41 | 7.41 | | 3.57 | 3.30 | | 4 | |
| 17/3/2012 | 20:56 | Cloudy | Middle | 2.5 | 17.70 | 17.70 | 17.70 | 7.99 | 7.99 | 7.99 | 31.30 | 31.30 | 31.25 | 86.8 | 86.4 | 86.1 | 6.86 | 6.82 | 6.80 | 4.74 | 4.46 | 4.64 | 6 | 6.00 |
| | 20:58 | | Middle | 2.5 | 17.70 | 17.70 | | 7.99 | 7.99 | | 31.20 | 31.20 | | 86.0 | 85.3 | | 6.79 | 6.74 | | 4.72 | 4.65 | | 6 | |
| 19/3/2012 | 21:50 | Cloudy | Middle | 1.5 | 18.00 | 18.00 | 17.95 | 7.87 | 7.87 | 7.87 | 31.60 | 31.60 | 31.60 | 89.6 | 88.1 | 88.0 | 7.03 | 6.92 | 6.91 | 4.40 | 4.71 | 4.55 | 3 | 3.00 |
| | 21:52 | | Middle | 1.5 | 17.90 | 17.90 | | 7.87 | 7.87 | | 31.60 | 31.60 | | 87.5 | 86.8 | | 6.87 | 6.81 | | 4.47 | 4.62 | | 3 | |
| 21/3/2012 | 11:38 | Cloudy | Middle | 2.0 | 17.70 | 17.70 | 17.70 | 7.93 | 7.93 | 7.93 | 31.60 | 31.60 | 31.65 | 95.1 | 94.6 | 94.0 | 7.54 | 7.48 | 7.44 | 5.18 | 5.12 | 5.45 | 7 | 6.50 |
| | 11:40 | | Middle | 2.0 | 17.70 | 17.70 | | 7.92 | 7.92 | | 31.70 | 31.70 | | 93.6 | 92.6 | | 7.41 | 7.33 | | 5.77 | 5.72 | | 6 | |
| 23/3/2012 | 10:52 | Fine | Middle | 2.5 | 19.00 | 19.00 | 19.05 | 7.98 | 7.98 | 7.99 | 31.60 | 31.60 | 31.65 | 91.0 | 90.5 | 90.8 | 6.99 | 6.96 | 6.98 | 5.94 | 5.95 | 5.96 | 6 | 6.50 |
| | 10:53 | | Middle | 2.5 | 19.10 | 19.10 | | 7.99 | 7.99 | | 31.70 | 31.70 | | 91.1 | 90.7 | | 6.99 | 6.96 | | 5.96 | 5.98 | | 7 | |
| 26/3/2012 | 15:00 | Sunny | Middle | 2.5 | 18.50 | 18.50 | 18.60 | 8.10 | 8.10 | 8.11 | 32.00 | 32.00 | 32.05 | 92.7 | 91.8 | 91.6 | 7.18 | 7.18 | 7.12 | 3.86 | 4.27 | 4.08 | 5 | 4.50 |
| | 15:02 | | Middle | 2.5 | 18.70 | 18.70 | | 8.11 | 8.11 | | 32.10 | 32.10 | | 91.1 | 90.7 | | 7.07 | 7.04 | | 4.29 | 3.89 | | 4 | |



**Water Monitoring Result at C2 - TH / APA / SOC
Mid-Ebb Tide**

| Date | Time | Weather Condition | Sampling Depth | | Water Temperature | | pH | | | Salinity | | DO Saturation | | DO | | Turbidity | | Suspended Solids | | | | | | |
|-----------|-------|-------------------|----------------|-------|-------------------|-------|---------|-------|---------|----------|---------|---------------|---------|-------|---------|-----------|---------|------------------|---------|------|------|------|----|-------|
| | | | | | °C | | - | | ppt | | % | | mg/L | | NTU | | mg/L | | | | | | | |
| | | | m | Value | Average | Value | Average | Value | Average | Value | Average | Value | Average | Value | Average | Value | Average | Value | Average | | | | | |
| 29/2/2012 | 18:07 | Cloudy | Middle | 1.5 | 15.30 | 15.30 | 15.25 | 7.89 | 7.89 | 7.90 | 31.10 | 31.10 | 31.05 | 92.7 | 92.4 | 91.7 | 7.66 | 7.64 | 7.58 | 2.37 | 2.48 | 2.36 | 5 | 4.00 |
| | 18:09 | | Middle | 1.5 | 15.20 | 15.20 | | 7.90 | 7.90 | | 31.00 | 31.00 | | 91.0 | 90.8 | | 7.53 | 7.50 | | 2.29 | 2.31 | | 3 | |
| 2/3/2012 | 20:41 | Cloudy | Middle | 1.0 | 17.00 | 17.00 | 17.05 | 7.83 | 7.84 | 7.84 | 30.90 | 30.90 | 30.95 | 90.4 | 90.1 | 90.0 | 7.24 | 7.21 | 7.19 | 3.57 | 3.90 | 3.67 | 6 | 5.50 |
| | 20:43 | | Middle | 1.0 | 17.10 | 17.10 | | 7.85 | 7.85 | | 31.00 | 31.00 | | 90.0 | 89.4 | | 7.18 | 7.14 | | 3.65 | 3.57 | | 5 | |
| 5/3/2012 | 22:44 | Foggy | Middle | 1.0 | 17.40 | 17.40 | 17.40 | 7.91 | 7.91 | 7.92 | 31.10 | 31.10 | 31.15 | 87.2 | 86.8 | 86.6 | 6.90 | 6.85 | 6.84 | 1.85 | 1.86 | 1.82 | 6 | 5.50 |
| | 22:46 | | Middle | 1.0 | 17.40 | 17.40 | | 7.92 | 7.92 | | 31.20 | 31.20 | | 86.2 | 86.1 | | 6.80 | 6.79 | | 1.72 | 1.86 | | 5 | |
| 7/3/2012 | 9:32 | Cloudy | Middle | 1.0 | 18.20 | 18.20 | 18.10 | 7.85 | 7.85 | 7.86 | 30.80 | 30.80 | 30.85 | 91.1 | 90.1 | 90.1 | 7.16 | 7.10 | 7.08 | 3.18 | 3.38 | 3.11 | 5 | 5.00 |
| | 9:34 | | Middle | 1.0 | 18.00 | 18.00 | | 7.86 | 7.86 | | 30.90 | 30.90 | | 89.9 | 89.1 | | 7.06 | 7.01 | | 2.96 | 2.92 | | 5 | |
| 9/3/2012 | 12:08 | Cloudy | Middle | 1.5 | 16.80 | 16.80 | 16.85 | 7.92 | 7.92 | 7.93 | 31.40 | 31.40 | 31.45 | 89.5 | 89.3 | 89.1 | 7.18 | 7.16 | 7.15 | 2.81 | 2.77 | 2.82 | 6 | 5.50 |
| | 12:10 | | Middle | 1.5 | 16.90 | 16.90 | | 7.93 | 7.93 | | 31.50 | 31.50 | | 88.9 | 88.8 | | 7.13 | 7.12 | | 2.78 | 2.91 | | 5 | |
| 12/3/2012 | 13:33 | Cloudy | Middle | 1.5 | 15.90 | 15.90 | 15.75 | 7.94 | 7.94 | 7.95 | 31.10 | 31.10 | 31.25 | 89.8 | 89.1 | 88.5 | 7.43 | 7.33 | 7.31 | 2.35 | 2.55 | 2.39 | 8 | 8.50 |
| | 13:34 | | Middle | 1.5 | 15.60 | 15.60 | | 7.95 | 7.95 | | 31.40 | 31.40 | | 87.9 | 87.0 | | 7.29 | 7.20 | | 2.14 | 2.50 | | 9 | |
| 14/3/2012 | 18:10 | Cloudy | Middle | 1.0 | 16.50 | 16.50 | 16.45 | 8.00 | 8.00 | 8.00 | 31.40 | 31.40 | 31.40 | 91.7 | 91.7 | 91.4 | 7.42 | 7.42 | 7.39 | 5.58 | 5.71 | 5.46 | 6 | 6.50 |
| | 18:12 | | Middle | 1.0 | 16.40 | 16.40 | | 8.00 | 8.00 | | 31.40 | 31.40 | | 91.0 | 91.0 | | 7.35 | 7.35 | | 5.12 | 5.41 | | 7 | |
| 17/3/2012 | 21:18 | Cloudy | Middle | 1.0 | 17.60 | 17.60 | 17.60 | 8.00 | 8.00 | 8.00 | 31.40 | 31.40 | 31.35 | 86.8 | 86.0 | 85.8 | 6.85 | 6.79 | 6.78 | 4.97 | 4.56 | 4.67 | 13 | 11.50 |
| | 21:20 | | Middle | 1.0 | 17.60 | 17.60 | | 8.00 | 8.00 | | 31.30 | 31.30 | | 85.6 | 84.9 | | 6.75 | 6.71 | | 4.55 | 4.61 | | 10 | |
| 19/3/2012 | 20:07 | Cloudy | Middle | 1.5 | 17.90 | 17.90 | 17.90 | 7.95 | 7.95 | 7.95 | 31.70 | 31.70 | 31.70 | 83.9 | 83.4 | 83.0 | 6.58 | 6.54 | 6.51 | 4.56 | 4.65 | 4.70 | 4 | 5.00 |
| | 20:09 | | Middle | 1.5 | 17.90 | 17.90 | | 7.94 | 7.94 | | 31.70 | 31.70 | | 82.6 | 82.0 | | 6.47 | 6.43 | | 4.79 | 4.81 | | 6 | |
| 21/3/2012 | 10:34 | Cloudy | Middle | 1.5 | 18.20 | 18.20 | 18.20 | 7.93 | 7.93 | 7.93 | 31.70 | 31.70 | 31.65 | 87.3 | 87.0 | 86.8 | 6.83 | 6.80 | 6.78 | 5.96 | 5.51 | 5.53 | 5 | 4.50 |
| | 10:36 | | Middle | 1.5 | 18.20 | 18.20 | | 7.93 | 7.93 | | 31.60 | 31.60 | | 86.7 | 86.1 | | 6.78 | 6.72 | | 5.29 | 5.36 | | 4 | |
| 23/3/2012 | 10:36 | Fine | Middle | 1.5 | 19.00 | 19.00 | 19.10 | 7.99 | 7.99 | 8.00 | 31.70 | 31.70 | 31.70 | 88.8 | 88.6 | 88.9 | 6.83 | 6.81 | 6.83 | 5.50 | 5.21 | 5.39 | 8 | 7.50 |
| | 10:37 | | Middle | 1.5 | 19.20 | 19.20 | | 8.00 | 8.00 | | 31.70 | 31.70 | | 89.3 | 89.0 | | 6.85 | 6.82 | | 5.69 | 5.16 | | 7 | |
| 26/3/2012 | 16:00 | Sunny | Middle | 1.0 | 18.90 | 18.90 | 18.90 | 8.06 | 8.06 | 8.07 | 31.20 | 31.20 | 31.50 | 95.2 | 94.2 | 94.1 | 7.41 | 7.33 | 7.30 | 2.91 | 3.13 | 3.08 | 4 | 4.00 |
| | 16:02 | | Middle | 1.0 | 18.90 | 18.90 | | 8.07 | 8.07 | | 31.80 | 31.80 | | 93.7 | 93.1 | | 7.26 | 7.20 | | 3.46 | 2.81 | | 4 | |



**Water Monitoring Result at C3 - HKCEC Phase I
Mid-Ebb Tide**

| Date | Time | Weather Condition | Sampling Depth | | Water Temperature | | pH | | | Salinity | | DO Saturation | | DO | | Turbidity | | Suspended Solids | | | | | | |
|-----------|-------|-------------------|----------------|-----|-------------------|---------|-------|---------|-------|----------|-------|---------------|-------|---------|-------|-----------|-------|------------------|------|------|------|------|----|-------|
| | | | m | | °C | | - | | ppt | | % | | mg/L | | NTU | | mg/L | | | | | | | |
| | | | | | Value | Average | Value | Average | Value | Average | Value | Average | Value | Average | Value | Average | Value | Average | | | | | | |
| 29/2/2012 | 17:52 | Cloudy | Middle | 2.5 | 15.20 | 15.20 | 15.25 | 7.89 | 7.89 | 7.90 | 31.10 | 31.10 | 31.10 | 89.8 | 88.9 | 88.8 | 7.44 | 7.38 | 7.37 | 2.56 | 2.54 | 2.58 | 5 | 6.00 |
| | 17:54 | | Middle | 2.5 | 15.30 | 15.30 | | 7.90 | 7.90 | | 31.10 | 31.10 | | 88.3 | 88.1 | | 7.33 | 7.31 | | 2.61 | 2.59 | | 7 | |
| 2/3/2012 | 19:20 | Cloudy | Middle | 1.5 | 17.30 | 17.30 | 17.30 | 7.85 | 7.85 | 7.86 | 30.60 | 30.60 | 30.55 | 81.5 | 80.6 | 80.2 | 6.49 | 6.44 | 6.40 | 5.15 | 5.34 | 5.16 | 5 | 4.50 |
| | 19:22 | | Middle | 1.5 | 17.30 | 17.30 | | 7.86 | 7.86 | | 30.50 | 30.50 | | 79.7 | 78.8 | | 6.36 | 6.29 | | 5.06 | 5.07 | | 4 | |
| 5/3/2012 | 20:54 | Foggy | Middle | 3.0 | 17.60 | 17.60 | 17.60 | 8.00 | 8.00 | 8.01 | 30.20 | 30.20 | 30.25 | 77.3 | 74.9 | 75.1 | 6.11 | 5.90 | 5.92 | 4.54 | 4.64 | 4.56 | 8 | 8.50 |
| | 20:56 | | Middle | 3.0 | 17.60 | 17.60 | | 8.01 | 8.01 | | 30.30 | 30.30 | | 74.1 | 73.9 | | 5.85 | 5.83 | | 4.54 | 4.50 | | 9 | |
| 7/3/2012 | 9:54 | Cloudy | Middle | 3.0 | 17.50 | 17.50 | 17.50 | 7.76 | 7.76 | 7.77 | 30.10 | 30.10 | 30.10 | 78.6 | 77.3 | 76.5 | 6.26 | 6.14 | 6.12 | 4.26 | 4.02 | 4.10 | 5 | 5.00 |
| | 9:56 | | Middle | 3.0 | 17.50 | 17.50 | | 7.77 | 7.77 | | 30.10 | 30.10 | | 76.5 | 73.6 | | 6.09 | 5.99 | | 3.79 | 4.34 | | 5 | |
| 9/3/2012 | 14:20 | Cloudy | Middle | 2.5 | 16.20 | 16.20 | 16.25 | 7.87 | 7.87 | 7.88 | 30.80 | 30.80 | 30.75 | 84.9 | 82.8 | 82.9 | 6.89 | 6.74 | 6.72 | 3.85 | 3.63 | 3.42 | 5 | 5.50 |
| | 14:22 | | Middle | 2.5 | 16.30 | 16.30 | | 7.88 | 7.88 | | 30.70 | 30.70 | | 82.0 | 81.7 | | 6.65 | 6.60 | | 3.21 | 2.98 | | 6 | |
| 12/3/2012 | 16:00 | Cloudy | Middle | 3.0 | 15.50 | 15.50 | 15.50 | 7.92 | 7.92 | 7.92 | 30.50 | 30.50 | 30.45 | 74.1 | 73.7 | 74.1 | 6.19 | 6.13 | 6.18 | 3.78 | 3.86 | 3.85 | 7 | 7.00 |
| | 16:02 | | Middle | 3.0 | 15.50 | 15.50 | | 7.91 | 7.91 | | 30.40 | 30.40 | | 74.6 | 74.1 | | 6.23 | 6.18 | | 3.65 | 4.11 | | 7 | |
| 14/3/2012 | 17:57 | Cloudy | Middle | 2.5 | 16.70 | 16.70 | 16.55 | 8.00 | 8.00 | 8.00 | 31.10 | 31.10 | 31.10 | 85.0 | 85.0 | 84.6 | 6.89 | 6.89 | 6.86 | 4.84 | 4.55 | 4.51 | 4 | 4.50 |
| | 17:59 | | Middle | 2.5 | 16.40 | 16.40 | | 8.00 | 8.00 | | 31.10 | 31.10 | | 84.1 | 84.1 | | 6.82 | 6.82 | | 4.28 | 4.37 | | 5 | |
| 17/3/2012 | 20:18 | Cloudy | Middle | 2.0 | 17.80 | 17.80 | 17.80 | 7.90 | 7.90 | 7.90 | 31.10 | 31.10 | 31.05 | 77.5 | 77.2 | 77.0 | 6.11 | 6.07 | 6.06 | 2.82 | 3.00 | 2.84 | 9 | 10.00 |
| | 20:20 | | Middle | 2.0 | 17.80 | 17.80 | | 7.90 | 7.90 | | 31.00 | 31.00 | | 76.7 | 76.4 | | 6.04 | 6.01 | | 2.69 | 2.86 | | 11 | |
| 19/3/2012 | 20:46 | Cloudy | Middle | 3.0 | 18.20 | 18.20 | 18.15 | 7.77 | 7.77 | 7.77 | 31.20 | 31.20 | 31.20 | 83.4 | 81.4 | 81.4 | 6.54 | 6.38 | 6.37 | 4.91 | 4.67 | 4.76 | 3 | 3.50 |
| | 20:48 | | Middle | 3.0 | 18.10 | 18.10 | | 7.77 | 7.77 | | 31.20 | 31.20 | | 80.8 | 80.0 | | 6.31 | 6.26 | | 4.72 | 4.75 | | 4 | |
| 21/3/2012 | 11:03 | Cloudy | Middle | 2.0 | 17.60 | 17.60 | 17.55 | 7.80 | 7.80 | 7.81 | 30.70 | 30.70 | 30.70 | 86.0 | 85.3 | 85.0 | 6.88 | 6.79 | 6.78 | 6.72 | 6.18 | 6.39 | 2 | 2.50 |
| | 11:05 | | Middle | 2.0 | 17.50 | 17.50 | | 7.81 | 7.81 | | 30.70 | 30.70 | | 84.6 | 84.2 | | 6.75 | 6.69 | | 6.53 | 6.11 | | 3 | |
| 23/3/2012 | 12:53 | Fine | Middle | 2.5 | 19.10 | 19.10 | 19.10 | 7.92 | 7.92 | 7.93 | 31.30 | 31.30 | 31.30 | 87.6 | 86.7 | 87.5 | 6.70 | 6.65 | 6.68 | 4.91 | 5.52 | 5.46 | 4 | 3.50 |
| | 12:54 | | Middle | 2.5 | 19.10 | 19.10 | | 7.94 | 7.94 | | 31.30 | 31.30 | | 88.3 | 87.5 | | 6.71 | 6.67 | | 5.64 | 5.77 | | 3 | |
| 26/3/2012 | 15:45 | Sunny | Middle | 2.5 | 17.70 | 17.70 | 17.85 | 8.06 | 8.06 | 8.06 | 31.60 | 31.60 | 31.60 | 87.4 | 87.0 | 86.4 | 6.92 | 6.86 | 6.82 | 2.79 | 1.71 | 2.00 | 2 | 2.00 |
| | 15:47 | | Middle | 2.5 | 18.00 | 18.00 | | 8.06 | 8.06 | | 31.60 | 31.60 | | 85.9 | 85.2 | | 6.79 | 6.71 | | 1.73 | 1.76 | | 2 | |



**Water Monitoring Result at C4e - WCT / GEC
Mid-Ebb Tide**

| Date | Time | Weather Condition | Sampling Depth | | Water Temperature | | pH | | | Salinity | | DO Saturation | | DO | | Turbidity | | Suspended Solids | | | | | | |
|-----------|-------|-------------------|----------------|-----|-------------------|---------|-------|---------|-------|----------|-------|---------------|-------|---------|-------|-----------|-------|------------------|------|------|------|------|----|-------|
| | | | m | | °C | | - | | ppt | | % | | mg/L | | NTU | | mg/L | | | | | | | |
| | | | | | Value | Average | Value | Average | Value | Average | Value | Average | Value | Average | Value | Average | Value | Average | | | | | | |
| 29/2/2012 | 17:32 | Cloudy | Middle | 1.5 | 15.40 | 15.40 | 15.40 | 7.86 | 7.86 | 7.87 | 30.80 | 30.80 | 30.80 | 89.1 | 88.1 | 88.1 | 7.36 | 7.30 | 7.29 | 3.27 | 3.28 | 3.28 | 7 | 8.00 |
| | 17:34 | | Middle | 1.5 | 15.40 | 15.40 | | 7.87 | 7.87 | | 30.80 | 30.80 | | 87.7 | 87.3 | | 7.26 | 7.24 | | 3.25 | 3.33 | | 9 | |
| 2/3/2012 | 19:10 | Cloudy | Middle | 1.5 | 17.80 | 17.80 | 17.75 | 7.94 | 7.94 | 7.94 | 30.60 | 30.60 | 30.60 | 85.8 | 85.2 | 85.2 | 6.75 | 6.70 | 6.70 | 7.38 | 7.24 | 7.26 | 7 | 7.00 |
| | 19:12 | | Middle | 1.5 | 17.70 | 17.70 | | 7.93 | 7.93 | | 30.60 | 30.60 | | 85.1 | 84.7 | | 6.66 | 6.68 | | 7.13 | 7.29 | | 7 | |
| 5/3/2012 | 20:44 | Foggy | Middle | 2.0 | 17.80 | 17.80 | 17.80 | 7.95 | 7.95 | 7.95 | 30.80 | 30.80 | 30.85 | 78.3 | 77.6 | 77.7 | 6.13 | 6.08 | 6.08 | 7.52 | 7.49 | 7.50 | 8 | 7.50 |
| | 20:46 | | Middle | 2.0 | 17.80 | 17.80 | | 7.95 | 7.95 | | 30.90 | 30.90 | | 77.5 | 77.2 | | 6.05 | 6.04 | | 7.35 | 7.62 | | 7 | |
| 7/3/2012 | 9:46 | Cloudy | Middle | 1.5 | 17.80 | 17.80 | 17.75 | 7.77 | 7.77 | 7.78 | 30.40 | 30.40 | 30.35 | 81.4 | 80.0 | 79.9 | 6.45 | 6.37 | 6.34 | 2.25 | 2.22 | 2.20 | 4 | 4.50 |
| | 9:48 | | Middle | 1.5 | 17.70 | 17.70 | | 7.78 | 7.78 | | 30.30 | 30.30 | | 79.5 | 78.6 | | 6.30 | 6.25 | | 2.18 | 2.14 | | 5 | |
| 9/3/2012 | 14:12 | Cloudy | Middle | 1.0 | 16.70 | 16.70 | 16.70 | 7.87 | 7.87 | 7.88 | 30.50 | 30.50 | 30.45 | 86.4 | 85.7 | 85.6 | 6.99 | 6.93 | 6.92 | 6.69 | 6.23 | 6.33 | 8 | 8.50 |
| | 14:14 | | Middle | 1.0 | 16.70 | 16.70 | | 7.88 | 7.88 | | 30.40 | 30.40 | | 85.3 | 84.8 | | 6.89 | 6.85 | | 6.43 | 5.96 | | 9 | |
| 12/3/2012 | 15:47 | Cloudy | Middle | 2.0 | 15.40 | 15.40 | 15.45 | 7.99 | 7.99 | 7.99 | 30.80 | 30.80 | 30.75 | 91.5 | 90.7 | 91.2 | 7.62 | 7.55 | 7.59 | 4.21 | 4.49 | 4.47 | 9 | 9.00 |
| | 15:49 | | Middle | 2.0 | 15.50 | 15.50 | | 7.98 | 7.98 | | 30.70 | 30.70 | | 91.5 | 90.9 | | 7.64 | 7.56 | | 4.54 | 4.65 | | 9 | |
| 14/3/2012 | 17:50 | Cloudy | Middle | 1.5 | 16.70 | 16.70 | 16.65 | 8.00 | 8.00 | 8.00 | 31.10 | 31.10 | 31.10 | 83.4 | 83.4 | 83.2 | 6.75 | 6.75 | 6.73 | 4.69 | 4.37 | 4.59 | 4 | 3.50 |
| | 17:52 | | Middle | 1.5 | 16.60 | 16.60 | | 8.00 | 8.00 | | 31.10 | 31.10 | | 83.0 | 83.0 | | 6.71 | 6.71 | | 4.62 | 4.68 | | 3 | |
| 17/3/2012 | 19:59 | Cloudy | Middle | 1.5 | 17.90 | 17.90 | 17.90 | 7.92 | 7.92 | 7.92 | 31.00 | 31.00 | 31.05 | 77.7 | 76.8 | 76.6 | 6.09 | 6.04 | 6.01 | 4.21 | 4.08 | 4.20 | 11 | 10.50 |
| | 20:01 | | Middle | 1.5 | 17.90 | 17.90 | | 7.92 | 7.92 | | 31.10 | 31.10 | | 76.2 | 75.5 | | 5.97 | 5.93 | | 4.18 | 4.31 | | 10 | |
| 19/3/2012 | 20:32 | Cloudy | Middle | 1.5 | 18.10 | 18.10 | 18.10 | 7.79 | 7.79 | 7.79 | 31.30 | 31.30 | 31.25 | 81.5 | 80.1 | 79.8 | 6.37 | 6.28 | 6.25 | 5.36 | 5.51 | 5.47 | 4 | 3.50 |
| | 20:34 | | Middle | 1.5 | 18.10 | 18.10 | | 7.79 | 7.79 | | 31.20 | 31.20 | | 79.0 | 78.7 | | 6.19 | 6.15 | | 5.35 | 5.66 | | 3 | |
| 21/3/2012 | 10:42 | Cloudy | Middle | 1.5 | 17.90 | 17.90 | 17.95 | 7.86 | 7.86 | 7.86 | 31.10 | 31.10 | 31.05 | 84.4 | 81.8 | 82.1 | 6.67 | 6.45 | 6.48 | 5.65 | 5.72 | 5.55 | 4 | 3.00 |
| | 10:44 | | Middle | 1.5 | 18.00 | 18.00 | | 7.86 | 7.86 | | 31.00 | 31.00 | | 81.3 | 81.0 | | 6.41 | 6.39 | | 5.42 | 5.42 | | 2 | |
| 23/3/2012 | 13:30 | Fine | Middle | 1.5 | 19.90 | 19.90 | 19.90 | 8.06 | 8.06 | 8.06 | 31.00 | 31.00 | 31.05 | 87.1 | 86.2 | 85.8 | 6.61 | 6.56 | 6.51 | 4.61 | 4.67 | 4.68 | 3 | 3.50 |
| | 13:32 | | Middle | 1.5 | 19.90 | 19.90 | | 8.06 | 8.06 | | 31.10 | 31.10 | | 85.1 | 84.7 | | 6.46 | 6.40 | | 4.71 | 4.72 | | 4 | |
| 26/3/2012 | 15:30 | Sunny | Middle | 1.0 | 18.60 | 18.60 | 18.60 | 8.02 | 8.02 | 8.04 | 31.50 | 31.50 | 31.50 | 86.4 | 85.1 | 84.5 | 6.74 | 6.65 | 6.59 | 4.14 | 3.76 | 3.65 | 5 | 4.50 |
| | 15:32 | | Middle | 1.0 | 18.60 | 18.60 | | 8.05 | 8.05 | | 31.50 | 31.50 | | 83.0 | 83.5 | | 6.46 | 6.51 | | 3.43 | 3.26 | | 4 | |



**Water Monitoring Result at C4w - WCT / GEC
Mid-Ebb Tide**

| Date | Time | Weather Condition | Sampling Depth | | Water Temperature | | pH | | | Salinity | | DO Saturation | | DO | | Turbidity | | Suspended Solids | | | | | | |
|-----------|-------|-------------------|----------------|-------|-------------------|-------|---------|-------|---------|----------|---------|---------------|---------|-------|---------|-----------|---------|------------------|---------|------|------|------|----|------|
| | | | | | °C | | - | | ppt | | % | | mg/L | | NTU | | mg/L | | | | | | | |
| | | | m | Value | Average | Value | Average | Value | Average | Value | Average | Value | Average | Value | Average | Value | Average | Value | Average | | | | | |
| 29/2/2012 | 17:40 | Cloudy | Middle | 1.5 | 15.30 | 15.30 | 15.25 | 7.77 | 7.77 | 7.77 | 30.70 | 30.70 | 30.65 | 83.7 | 83.2 | 82.9 | 6.94 | 6.90 | 6.87 | 1.64 | 1.88 | 1.80 | 4 | 3.00 |
| | 17:42 | | Middle | 1.5 | 15.20 | 15.20 | | 7.77 | 7.77 | | 30.60 | 30.60 | | 82.6 | 82.0 | | 6.84 | 6.81 | | 2.02 | 1.67 | | 2 | |
| 2/3/2012 | 19:41 | Cloudy | Middle | 1.0 | 17.20 | 17.20 | 17.20 | 7.87 | 7.87 | 7.88 | 30.50 | 30.50 | 30.45 | 79.7 | 79.3 | 79.0 | 6.36 | 6.31 | 6.30 | 3.73 | 3.67 | 3.70 | 9 | 8.00 |
| | 19:43 | | Middle | 1.0 | 17.20 | 17.20 | | 7.88 | 7.88 | | 30.40 | 30.40 | | 78.7 | 78.2 | | 6.28 | 6.25 | | 3.65 | 3.76 | | 7 | |
| 5/3/2012 | 21:12 | Foggy | Middle | 2.5 | 17.20 | 17.20 | 17.20 | 7.82 | 7.82 | 7.83 | 30.50 | 30.50 | 30.55 | 79.2 | 78.8 | 78.6 | 6.27 | 6.24 | 6.22 | 3.21 | 3.62 | 3.31 | 5 | 5.00 |
| | 21:14 | | Middle | 2.5 | 17.20 | 17.20 | | 7.84 | 7.84 | | 30.60 | 30.60 | | 78.5 | 77.7 | | 6.22 | 6.15 | | 3.26 | 3.14 | | 5 | |
| 7/3/2012 | 10:01 | Cloudy | Middle | 1.5 | 17.40 | 17.40 | 17.35 | 7.76 | 7.76 | 7.76 | 30.60 | 30.60 | 30.60 | 79.4 | 75.2 | 75.7 | 6.33 | 5.98 | 6.03 | 1.64 | 1.39 | 1.55 | 5 | 4.50 |
| | 10:03 | | Middle | 1.5 | 17.30 | 17.30 | | 7.76 | 7.76 | | 30.60 | 30.60 | | 74.2 | 73.9 | | 5.92 | 5.88 | | 1.54 | 1.64 | | 4 | |
| 9/3/2012 | 14:32 | Cloudy | Middle | 1.5 | 16.20 | 16.20 | 16.20 | 7.84 | 7.84 | 7.84 | 31.10 | 31.10 | 31.05 | 85.7 | 83.8 | 83.5 | 6.94 | 6.81 | 6.78 | 1.77 | 1.64 | 1.79 | 6 | 5.50 |
| | 14:34 | | Middle | 1.5 | 16.20 | 16.20 | | 7.84 | 7.84 | | 31.00 | 31.00 | | 83.0 | 81.6 | | 6.73 | 6.63 | | 1.76 | 1.98 | | 5 | |
| 12/3/2012 | 15:36 | Cloudy | Middle | 2.0 | 15.10 | 15.10 | 15.15 | 7.84 | 7.84 | 7.84 | 30.80 | 30.80 | 30.75 | 86.8 | 86.1 | 85.8 | 7.30 | 7.16 | 7.19 | 3.39 | 2.87 | 2.93 | 4 | 4.50 |
| | 15:38 | | Middle | 2.0 | 15.20 | 15.20 | | 7.84 | 7.84 | | 30.70 | 30.70 | | 85.8 | 84.5 | | 7.19 | 7.09 | | 2.46 | 3.01 | | 5 | |
| 14/3/2012 | 17:44 | Cloudy | Middle | 1.5 | 16.50 | 16.50 | 16.45 | 7.96 | 7.96 | 7.96 | 31.10 | 31.10 | 31.10 | 82.4 | 82.4 | 81.5 | 6.69 | 6.69 | 6.62 | 3.54 | 3.33 | 3.39 | 3 | 3.50 |
| | 17:46 | | Middle | 1.5 | 16.40 | 16.40 | | 7.96 | 7.96 | | 31.10 | 31.10 | | 80.6 | 80.6 | | 6.55 | 6.55 | | 3.30 | 3.37 | | 4 | |
| 17/3/2012 | 20:08 | Cloudy | Middle | 1.5 | 17.50 | 17.50 | 17.55 | 7.89 | 7.89 | 7.90 | 31.00 | 31.00 | 31.05 | 77.6 | 76.2 | 75.9 | 6.14 | 6.06 | 6.02 | 2.68 | 2.47 | 2.46 | 4 | 4.50 |
| | 20:10 | | Middle | 1.5 | 17.60 | 17.60 | | 7.90 | 7.90 | | 31.10 | 31.10 | | 75.3 | 74.6 | | 5.97 | 5.90 | | 2.46 | 2.23 | | 5 | |
| 19/3/2012 | 21:05 | Cloudy | Middle | 1.5 | 18.00 | 18.00 | 18.05 | 7.73 | 7.73 | 7.73 | 31.30 | 31.30 | 31.25 | 74.4 | 73.7 | 73.0 | 5.83 | 5.79 | 5.73 | 2.18 | 2.21 | 2.42 | 5 | 4.00 |
| | 21:07 | | Middle | 1.5 | 18.10 | 18.10 | | 7.73 | 7.73 | | 31.20 | 31.20 | | 71.4 | 72.3 | | 5.61 | 5.67 | | 2.64 | 2.66 | | 3 | |
| 21/3/2012 | 10:48 | Cloudy | Middle | 2.0 | 17.70 | 17.70 | 17.70 | 7.75 | 7.75 | 7.74 | 30.90 | 30.90 | 30.85 | 65.1 | 64.7 | 64.5 | 5.20 | 5.15 | 5.14 | 2.72 | 2.60 | 2.65 | <2 | <2 |
| | 10:50 | | Middle | 2.0 | 17.70 | 17.70 | | 7.73 | 7.73 | | 30.80 | 30.80 | | 64.2 | 63.8 | | 5.12 | 5.07 | | 2.70 | 2.59 | | <2 | |
| 23/3/2012 | 12:45 | Fine | Middle | 1.0 | 18.90 | 18.90 | 18.95 | 7.89 | 7.89 | 7.89 | 31.20 | 31.20 | 31.25 | 79.6 | 80.7 | 78.7 | 6.09 | 6.35 | 6.10 | 3.29 | 3.38 | 3.41 | 3 | 2.50 |
| | 12:47 | | Middle | 1.0 | 19.00 | 19.00 | | 7.89 | 7.89 | | 31.30 | 31.30 | | 77.8 | 76.8 | | 6.02 | 5.94 | | 3.46 | 3.52 | | 2 | |
| 26/3/2012 | 15:40 | Sunny | Middle | 1.0 | 17.90 | 17.90 | 17.90 | 7.99 | 7.99 | 7.99 | 31.50 | 31.50 | 31.55 | 79.4 | 76.9 | 76.0 | 6.32 | 6.01 | 5.99 | 1.13 | 1.26 | 1.07 | <2 | <2 |
| | 15:42 | | Middle | 1.0 | 17.90 | 17.90 | | 7.99 | 7.99 | | 31.60 | 31.60 | | 74.2 | 73.4 | | 5.87 | 5.77 | | 0.84 | 1.05 | | <2 | |



**Water Monitoring Result at C5e - Sun Hung Kai Centre
Mid-Ebb Tide**

| Date | Time | Weather Condition | Sampling Depth | | Water Temperature | | pH | | | Salinity | | DO Saturation | | DO | | Turbidity | | Suspended Solids | | | | | | |
|-----------|-------|-------------------|----------------|-----|-------------------|---------|-------|---------|-------|----------|-------|---------------|-------|---------|-------|-----------|-------|------------------|------|------|------|------|----|-------|
| | | | m | | °C | | - | | ppt | | % | | mg/L | | NTU | | mg/L | | | | | | | |
| | | | | | Value | Average | Value | Average | Value | Average | Value | Average | Value | Average | Value | Average | Value | Average | | | | | | |
| 29/2/2012 | 14:40 | Cloudy | Middle | 1.5 | 15.70 | 15.70 | 15.65 | 7.86 | 7.86 | 7.88 | 30.90 | 30.90 | 30.90 | 88.6 | 87.5 | 87.7 | 7.26 | 7.21 | 7.21 | 4.33 | 4.05 | 4.26 | 5 | 6.00 |
| | 14:42 | | Middle | 1.5 | 15.60 | 15.60 | | 7.90 | 7.90 | | 30.90 | 30.90 | | 87.7 | 86.9 | | 7.20 | 7.18 | | 4.55 | 4.10 | | 7 | |
| 2/3/2012 | 21:28 | Cloudy | Middle | 1.0 | 17.43 | 17.43 | 17.43 | 8.19 | 8.19 | 8.19 | 30.11 | 30.11 | 30.11 | 79.7 | 81.7 | 80.6 | 6.37 | 6.53 | 6.43 | 4.74 | 4.25 | 4.55 | 11 | 10.50 |
| | 21:29 | | Middle | 1.0 | 17.43 | 17.43 | | 8.19 | 8.19 | | 30.11 | 30.11 | | 81.0 | 80.0 | | 6.41 | 6.39 | | 4.64 | 4.56 | | 10 | |
| 5/3/2012 | 23:25 | Foggy | Middle | 1.0 | 17.81 | 17.81 | 17.82 | 8.39 | 8.39 | 8.39 | 29.72 | 29.72 | 29.73 | 83.3 | 85.2 | 84.1 | 6.62 | 6.74 | 6.68 | 2.24 | 2.19 | 2.33 | 10 | 11.00 |
| | 23:26 | | Middle | 1.0 | 17.83 | 17.82 | | 8.38 | 8.38 | | 29.73 | 29.73 | | 83.7 | 84.1 | | 6.66 | 6.69 | | 2.50 | 2.40 | | 12 | |
| 7/3/2012 | 13:55 | Cloudy | Middle | 1.5 | 17.50 | 17.50 | 17.55 | 7.97 | 7.97 | 7.97 | 29.80 | 29.80 | 29.85 | 73.3 | 74.4 | 74.8 | 5.84 | 5.92 | 5.87 | 3.72 | 3.78 | 3.69 | 4 | 4.50 |
| | 13:58 | | Middle | 1.5 | 17.60 | 17.60 | | 7.96 | 7.96 | | 29.90 | 29.90 | | 75.2 | 76.1 | | 5.68 | 6.05 | | 3.62 | 3.65 | | 5 | |
| 9/3/2012 | 12:14 | Cloudy | Middle | 1.5 | 16.50 | 16.50 | 16.50 | 8.11 | 8.11 | 8.11 | 31.60 | 31.60 | 31.65 | 80.8 | 80.3 | 80.5 | 6.51 | 6.47 | 6.48 | 4.46 | 4.53 | 4.63 | 6 | 6.00 |
| | 12:18 | | Middle | 1.5 | 16.50 | 16.50 | | 8.11 | 8.11 | | 31.70 | 31.70 | | 81.1 | 79.7 | | 6.53 | 6.42 | | 4.74 | 4.79 | | 6 | |
| 12/3/2012 | 13:03 | Cloudy | Middle | 1.5 | 15.80 | 15.80 | 15.75 | 8.14 | 8.14 | 8.13 | 31.73 | 31.73 | 31.73 | 78.7 | 78.8 | 78.6 | 6.44 | 6.44 | 6.43 | 3.36 | 3.36 | 3.29 | 6 | 6.00 |
| | 13:05 | | Middle | 1.5 | 15.70 | 15.70 | | 8.12 | 8.12 | | 31.73 | 31.73 | | 78.3 | 78.5 | | 6.41 | 6.42 | | 3.19 | 3.24 | | 6 | |
| 14/3/2012 | 14:32 | Cloudy | Middle | 1.0 | 16.80 | 16.80 | 16.80 | 7.99 | 7.99 | 7.99 | 31.30 | 31.30 | 31.25 | 88.2 | 87.6 | 87.4 | 7.10 | 7.07 | 7.04 | 3.53 | 3.63 | 3.37 | 4 | 4.50 |
| | 14:34 | | Middle | 1.0 | 16.80 | 16.80 | | 7.99 | 7.99 | | 31.20 | 31.20 | | 87.0 | 86.6 | | 7.00 | 6.99 | | 3.17 | 3.15 | | 5 | |
| 17/3/2012 | 21:41 | Cloudy | Middle | 1.0 | 17.87 | 17.87 | 17.89 | 7.73 | 7.73 | 7.75 | 31.30 | 31.30 | 31.27 | 88.2 | 88.0 | 88.0 | 6.94 | 6.93 | 6.93 | 6.67 | 6.65 | 6.54 | 9 | 9.50 |
| | 21:42 | | Middle | 1.0 | 17.91 | 17.91 | | 7.77 | 7.77 | | 31.23 | 31.23 | | 87.6 | 88.2 | | 6.90 | 6.95 | | 6.44 | 6.39 | | 10 | |
| 19/3/2012 | 22:46 | Cloudy | Middle | 1.0 | 18.20 | 18.20 | 18.43 | 7.60 | 7.60 | 7.60 | 31.26 | 31.26 | 31.26 | 80.0 | 79.4 | 79.6 | 6.18 | 6.16 | 6.17 | 4.03 | 4.02 | 3.95 | 4 | 5.00 |
| | 22:47 | | Middle | 1.0 | 18.66 | 18.66 | | 7.60 | 7.60 | | 31.26 | 31.26 | | 79.4 | 79.5 | | 6.16 | 6.16 | | 4.02 | 3.73 | | 6 | |
| 21/3/2012 | 12:47 | Cloudy | Middle | 1.5 | 17.90 | 17.90 | 17.90 | 8.08 | 8.08 | 8.08 | 31.86 | 31.86 | 31.86 | 79.1 | 78.4 | 79.4 | 6.20 | 6.14 | 6.20 | 3.59 | 3.61 | 3.59 | 7 | 7.00 |
| | 12:48 | | Middle | 1.5 | 17.90 | 17.90 | | 8.07 | 8.07 | | 31.86 | 31.86 | | 80.3 | 79.7 | | 6.29 | 6.16 | | 3.56 | 3.60 | | 7 | |
| 23/3/2012 | 14:10 | Fine | Middle | 1.0 | 20.80 | 20.80 | 20.85 | 8.07 | 8.07 | 8.07 | 31.90 | 31.90 | 31.90 | 85.0 | 85.2 | 84.9 | 6.26 | 6.27 | 6.25 | 5.77 | 6.12 | 6.20 | 10 | 10.50 |
| | 14:12 | | Middle | 1.0 | 20.90 | 20.90 | | 8.06 | 8.06 | | 31.89 | 31.89 | | 85.1 | 84.4 | | 6.26 | 6.20 | | 6.23 | 6.66 | | 11 | |
| 26/3/2012 | 13:01 | Sunny | Middle | 1.5 | 18.90 | 18.90 | 18.90 | 8.07 | 8.07 | 8.07 | 31.96 | 31.96 | 31.96 | 83.1 | 80.3 | 82.2 | 6.39 | 6.17 | 6.32 | 3.08 | 3.02 | 3.04 | 4 | 4.00 |
| | 13:02 | | Middle | 1.5 | 18.90 | 18.90 | | 8.07 | 8.07 | | 31.96 | 31.96 | | 83.4 | 81.8 | | 6.42 | 6.29 | | 3.06 | 3.00 | | 4 | |



**Water Monitoring Result at C5w - Sun Hung Kai Centre
Mid-Ebb Tide**

| Date | Time | Weather Condition | Sampling Depth | | Water Temperature | | pH | | | Salinity | | DO Saturation | | DO | | Turbidity | | Suspended Solids | | | | | | |
|-----------|-------|-------------------|----------------|-------|-------------------|-------|---------|-------|---------|----------|---------|---------------|---------|-------|---------|-----------|---------|------------------|---------|------|------|------|----|-------|
| | | | | | °C | | - | | ppt | | % | | mg/L | | NTU | | mg/L | | | | | | | |
| | | | m | Value | Average | Value | Average | Value | Average | Value | Average | Value | Average | Value | Average | Value | Average | Value | Average | | | | | |
| 29/2/2012 | 14:45 | Cloudy | Middle | 2.0 | 15.60 | 15.60 | 15.55 | 7.94 | 7.94 | 7.95 | 30.90 | 30.90 | 30.95 | 89.0 | 88.3 | 87.9 | 7.31 | 7.21 | 7.22 | 4.98 | 5.01 | 4.84 | 7 | 8.00 |
| | 14:47 | | Middle | 2.0 | 15.50 | 15.50 | | 7.95 | 7.95 | | 31.00 | 31.00 | | 87.4 | 86.9 | | 7.14 | 7.20 | | 4.64 | 4.73 | | 9 | |
| 2/3/2012 | 21:34 | Cloudy | Middle | 1.0 | 17.55 | 17.55 | 17.55 | 8.14 | 8.14 | 8.14 | 30.31 | 30.31 | 30.31 | 76.7 | 75.8 | 76.1 | 6.11 | 6.04 | 6.06 | 2.86 | 2.56 | 2.77 | 6 | 5.00 |
| | 21:35 | | Middle | 1.0 | 17.55 | 17.55 | | 8.14 | 8.14 | | 30.31 | 30.31 | | 75.9 | 75.8 | | 6.04 | 6.03 | | 2.95 | 2.71 | | 4 | |
| 5/3/2012 | 23:32 | Foggy | Middle | 1.0 | 17.96 | 17.96 | 17.91 | 8.36 | 8.36 | 8.36 | 29.91 | 29.91 | 29.92 | 82.6 | 82.0 | 82.0 | 6.56 | 6.51 | 6.51 | 3.52 | 3.66 | 3.44 | 6 | 7.00 |
| | 23:33 | | Middle | 1.0 | 17.86 | 17.86 | | 8.36 | 8.36 | | 29.92 | 29.92 | | 81.5 | 81.7 | | 6.47 | 6.49 | | 3.27 | 3.29 | | 8 | |
| 7/3/2012 | 14:01 | Cloudy | Middle | 1.5 | 17.30 | 17.30 | 17.35 | 7.79 | 7.79 | 7.80 | 29.70 | 29.70 | 29.65 | 71.7 | 72.3 | 72.7 | 5.74 | 5.79 | 5.82 | 4.77 | 4.74 | 5.09 | 4 | 4.00 |
| | 14:04 | | Middle | 1.5 | 17.40 | 17.40 | | 7.80 | 7.80 | | 29.60 | 29.60 | | 72.9 | 74.0 | | 5.84 | 5.92 | | 5.13 | 5.72 | | 4 | |
| 9/3/2012 | 12:18 | Cloudy | Middle | 1.5 | 16.50 | 16.50 | 16.50 | 8.09 | 8.09 | 8.10 | 31.50 | 31.50 | 31.50 | 80.2 | 79.8 | 80.0 | 6.47 | 6.44 | 6.45 | 3.63 | 3.39 | 3.51 | 9 | 8.00 |
| | 12:19 | | Middle | 1.5 | 16.50 | 16.50 | | 8.10 | 8.10 | | 31.50 | 31.50 | | 80.5 | 79.4 | | 6.49 | 6.41 | | 3.59 | 3.42 | | 7 | |
| 12/3/2012 | 13:09 | Cloudy | Middle | 1.5 | 15.80 | 15.80 | 15.80 | 8.09 | 8.09 | 8.09 | 31.64 | 31.64 | 31.64 | 78.4 | 78.8 | 78.5 | 6.41 | 6.44 | 6.42 | 3.38 | 3.74 | 3.48 | 8 | 7.00 |
| | 13:11 | | Middle | 1.5 | 15.80 | 15.80 | | 8.09 | 8.09 | | 31.64 | 31.64 | | 78.5 | 78.4 | | 6.42 | 6.41 | | 3.58 | 3.20 | | 6 | |
| 14/3/2012 | 14:26 | Cloudy | Middle | 1.0 | 17.50 | 17.50 | 17.45 | 7.97 | 7.97 | 7.97 | 31.10 | 31.10 | 31.05 | 87.1 | 86.0 | 86.0 | 6.94 | 6.87 | 6.86 | 3.64 | 3.50 | 3.61 | 6 | 6.50 |
| | 14:28 | | Middle | 1.0 | 17.40 | 17.40 | | 7.97 | 7.97 | | 31.00 | 31.00 | | 85.6 | 85.2 | | 6.82 | 6.80 | | 3.61 | 3.68 | | 7 | |
| 17/3/2012 | 21:50 | Cloudy | Middle | 1.0 | 17.50 | 17.50 | 17.58 | 7.80 | 7.80 | 7.64 | 31.12 | 31.12 | 31.08 | 90.2 | 89.1 | 88.9 | 7.15 | 7.06 | 7.03 | 6.40 | 6.43 | 6.45 | 8 | 8.50 |
| | 21:51 | | Middle | 1.0 | 17.66 | 17.66 | | 7.48 | 7.48 | | 31.04 | 31.04 | | 88.2 | 88.1 | | 6.98 | 6.91 | | 6.51 | 6.47 | | 9 | |
| 19/3/2012 | 22:55 | Cloudy | Middle | 1.0 | 17.83 | 17.83 | 17.88 | 7.62 | 7.62 | 7.62 | 31.29 | 31.29 | 31.29 | 77.8 | 77.9 | 77.8 | 6.12 | 6.13 | 6.12 | 6.96 | 7.11 | 7.05 | 11 | 10.50 |
| | 22:56 | | Middle | 1.0 | 17.93 | 17.93 | | 7.61 | 7.61 | | 31.29 | 31.29 | | 77.7 | 77.9 | | 6.10 | 6.12 | | 6.97 | 7.14 | | 10 | |
| 21/3/2012 | 12:42 | Cloudy | Middle | 1.5 | 17.80 | 17.80 | 17.85 | 8.15 | 8.15 | 8.15 | 31.99 | 31.99 | 31.99 | 83.3 | 82.8 | 82.9 | 6.52 | 6.49 | 6.49 | 4.23 | 4.28 | 4.18 | 7 | 7.00 |
| | 12:43 | | Middle | 1.5 | 17.90 | 17.90 | | 8.14 | 8.14 | | 31.98 | 31.98 | | 83.2 | 82.1 | | 6.52 | 6.43 | | 4.08 | 4.11 | | 7 | |
| 23/3/2012 | 14:16 | Fine | Middle | 1.0 | 20.20 | 20.20 | 20.25 | 8.08 | 8.08 | 8.08 | 32.04 | 32.04 | 32.02 | 83.8 | 84.2 | 83.8 | 6.26 | 6.29 | 6.26 | 5.75 | 5.28 | 5.36 | 9 | 8.50 |
| | 14:18 | | Middle | 1.0 | 20.30 | 20.30 | | 8.07 | 8.07 | | 32.00 | 32.00 | | 83.5 | 83.7 | | 6.23 | 6.24 | | 5.16 | 5.23 | | 8 | |
| 26/3/2012 | 12:57 | Sunny | Middle | 1.5 | 19.10 | 19.10 | 19.20 | 8.10 | 8.10 | 8.10 | 32.09 | 32.09 | 32.10 | 81.8 | 80.5 | 81.5 | 6.24 | 6.14 | 6.21 | 6.53 | 6.02 | 6.20 | 6 | 6.00 |
| | 12:58 | | Middle | 1.5 | 19.30 | 19.30 | | 8.10 | 8.10 | | 32.11 | 32.11 | | 82.6 | 80.9 | | 6.29 | 6.16 | | 5.98 | 6.25 | | 6 | |



**Water Monitoring Result at WSD 21 - Wan Chai
Mid-Ebb Tide**

| Date | Time | Weather Condition | Sampling Depth | | Water Temperature | | pH | | | Salinity | | DO Saturation | | DO | | Turbidity | | Suspended Solids | | | | | | |
|-----------|-------|-------------------|----------------|-----|-------------------|---------|-------|---------|-------|----------|-------|---------------|-------|---------|-------|-----------|-------|------------------|------|-------|-------|--------------|----|--------------|
| | | | m | | °C | | - | | ppt | | % | | mg/L | | NTU | | mg/L | | | | | | | |
| | | | | | Value | Average | Value | Average | Value | Average | Value | Average | Value | Average | Value | Average | Value | Average | | | | | | |
| 29/2/2012 | 17:15 | Cloudy | Middle | 1.5 | 15.40 | 15.40 | 15.35 | 7.87 | 7.87 | 7.88 | 30.80 | 30.80 | 30.85 | 92.0 | 91.8 | 91.8 | 7.62 | 7.60 | 7.60 | 6.69 | 6.54 | 6.48 | 7 | 7.50 |
| | 17:17 | | Middle | 1.5 | 15.30 | 15.30 | | 7.88 | 7.88 | | 30.90 | 30.90 | | 91.7 | 91.6 | | 7.61 | 7.58 | | 6.46 | 6.21 | | 8 | |
| 2/3/2012 | 20:08 | Cloudy | Middle | 1.0 | 17.30 | 17.30 | 17.35 | 7.89 | 7.89 | 7.89 | 30.60 | 30.60 | 30.60 | 85.2 | 85.1 | 85.0 | 6.79 | 6.78 | 6.77 | 6.48 | 6.21 | 6.37 | 9 | 9.00 |
| | 20:10 | | Middle | 1.0 | 17.40 | 17.40 | | 7.89 | 7.89 | | 30.60 | 30.60 | | 84.9 | 84.6 | | 6.76 | 6.74 | | 6.69 | 6.11 | | 9 | |
| 5/3/2012 | 21:45 | Foggy | Middle | 1.0 | 17.20 | 17.20 | 17.15 | 7.93 | 7.93 | 7.94 | 30.90 | 30.90 | 30.90 | 86.5 | 86.4 | 86.3 | 6.90 | 6.88 | 6.88 | 4.80 | 4.89 | 4.87 | 6 | 6.00 |
| | 21:47 | | Middle | 1.0 | 17.10 | 17.10 | | 7.94 | 7.94 | | 30.90 | 30.90 | | 86.3 | 86.0 | | 6.88 | 6.86 | | 4.83 | 4.97 | | 6 | |
| 7/3/2012 | 10:16 | Cloudy | Middle | 1.5 | 17.30 | 17.30 | 17.35 | 7.76 | 7.76 | 7.77 | 30.90 | 30.90 | 30.85 | 92.9 | 92.0 | 91.9 | 7.38 | 7.30 | 7.31 | 5.73 | 5.61 | 5.72 | 10 | 10.00 |
| | 10:18 | | Middle | 1.5 | 17.40 | 17.40 | | 7.77 | 7.77 | | 30.80 | 30.80 | | 91.5 | 91.3 | | 7.28 | 7.26 | | 5.76 | 5.78 | | 10 | |
| 9/3/2012 | 13:58 | Cloudy | Middle | 1.0 | 16.60 | 16.60 | 16.60 | 7.96 | 7.96 | 7.97 | 31.40 | 31.40 | 31.40 | 93.8 | 93.3 | 93.2 | 7.57 | 7.53 | 7.52 | 5.03 | 4.86 | 5.05 | 5 | 5.50 |
| | 14:00 | | Middle | 1.0 | 16.60 | 16.60 | | 7.97 | 7.97 | | 31.40 | 31.40 | | 92.9 | 92.6 | | 7.50 | 7.48 | | 5.09 | 5.23 | | 6 | |
| 12/3/2012 | 15:20 | Cloudy | Middle | 1.5 | 15.60 | 15.60 | 15.60 | 7.92 | 7.92 | 7.93 | 31.40 | 31.40 | 31.45 | 91.2 | 90.9 | 90.0 | 7.55 | 7.51 | 7.45 | 3.68 | 3.97 | 3.93 | 8 | 7.00 |
| | 15:22 | | Middle | 1.5 | 15.60 | 15.60 | | 7.93 | 7.93 | | 31.50 | 31.50 | | 89.3 | 88.4 | | 7.46 | 7.29 | | 3.92 | 4.15 | | 6 | |
| 14/3/2012 | 17:27 | Cloudy | Middle | 1.5 | 17.10 | 17.10 | 17.00 | 8.01 | 8.01 | 8.01 | 31.40 | 31.40 | 31.40 | 91.2 | 91.2 | 91.0 | 7.34 | 7.34 | 7.31 | 5.60 | 5.36 | 5.47 | 6 | 6.00 |
| | 17:29 | | Middle | 1.5 | 16.90 | 16.90 | | 8.01 | 8.01 | | 31.40 | 31.40 | | 90.8 | 90.8 | | 7.27 | 7.27 | | 5.41 | 5.49 | | 6 | |
| 17/3/2012 | 20:30 | Cloudy | Middle | 1.5 | 17.90 | 17.90 | 17.90 | 8.01 | 8.01 | 8.01 | 31.40 | 31.40 | 31.35 | 87.5 | 81.9 | 84.3 | 6.89 | 6.44 | 6.64 | 8.26 | 9.20 | 8.99 | 14 | 13.50 |
| | 20:32 | | Middle | 1.5 | 17.90 | 17.90 | | 8.01 | 8.01 | | 31.30 | 31.30 | | 86.4 | 81.4 | | 6.81 | 6.40 | | 8.59 | 9.89 | | 13 | |
| 19/3/2012 | 21:25 | Cloudy | Middle | 1.0 | 17.90 | 17.90 | 17.85 | 7.87 | 7.87 | 7.88 | 31.60 | 31.60 | 31.55 | 88.3 | 87.5 | 87.4 | 6.92 | 6.87 | 6.86 | 8.76 | 8.78 | 8.75 | 8 | 8.50 |
| | 21:27 | | Middle | 1.0 | 17.80 | 17.80 | | 7.88 | 7.88 | | 31.50 | 31.50 | | 87.4 | 86.5 | | 6.86 | 6.80 | | 8.70 | 8.77 | | 9 | |
| 21/3/2012 | 11:12 | Cloudy | Middle | 1.5 | 17.80 | 17.80 | 17.80 | 7.92 | 7.92 | 7.92 | 31.70 | 31.70 | 31.65 | 90.4 | 88.4 | 88.7 | 7.15 | 6.98 | 7.01 | 11.80 | 12.20 | 11.90 | 8 | 7.00 |
| | 11:14 | | Middle | 1.5 | 17.80 | 17.80 | | 7.92 | 7.92 | | 31.60 | 31.60 | | 88.2 | 87.8 | | 6.96 | 6.93 | | 11.70 | 11.90 | | 6 | |
| 23/3/2012 | 12:29 | Fine | Middle | 1.5 | 19.90 | 19.90 | 19.95 | 8.07 | 8.07 | 8.07 | 31.10 | 31.10 | 31.15 | 87.5 | 85.7 | 86.0 | 6.67 | 6.41 | 6.50 | 4.58 | 4.88 | 4.82 | 11 | 10.50 |
| | 12:30 | | Middle | 1.5 | 20.00 | 20.00 | | 8.07 | 8.07 | | 31.20 | 31.20 | | 85.7 | 85.1 | | 6.46 | 6.44 | | 4.92 | 4.89 | | 10 | |
| 26/3/2012 | 15:15 | Sunny | Middle | 1.5 | 18.70 | 18.70 | 18.85 | 8.06 | 8.06 | 8.07 | 31.60 | 31.60 | 31.60 | 90.8 | 89.2 | 88.1 | 7.03 | 6.93 | 6.83 | 5.33 | 5.02 | 5.05 | 10 | 9.00 |
| | 15:17 | | Middle | 1.5 | 19.00 | 19.00 | | 8.07 | 8.07 | | 31.60 | 31.60 | | 87.0 | 85.4 | | 6.75 | 6.61 | | 5.13 | 4.70 | | 8 | |



**Water Monitoring Result at WSD19 - Sheung Wan
Mid-Ebb Tide**

| Date | Time | Weather Condition | Sampling Depth | | Water Temperature | | pH | | | Salinity | | DO Saturation | | DO | | Turbidity | | Suspended Solids | | | | | | |
|-----------|-------|-------------------|----------------|-----|-------------------|---------|-------|---------|-------|----------|-------|---------------|-------|---------|-------|-----------|-------|------------------|------|------|------|------|----|--------------|
| | | | m | | °C | | - | | ppt | | % | | mg/L | | NTU | | mg/L | | | | | | | |
| | | | | | Value | Average | Value | Average | Value | Average | Value | Average | Value | Average | Value | Average | Value | Average | | | | | | |
| 29/2/2012 | 18:23 | Cloudy | Middle | 2.0 | 15.50 | 15.50 | 15.55 | 8.08 | 8.08 | 8.08 | 31.43 | 31.43 | 31.43 | 87.3 | 86.6 | 86.9 | 7.18 | 7.12 | 7.15 | 3.91 | 3.98 | 3.91 | 7 | 8.00 |
| | 18:25 | | Middle | 2.0 | 15.60 | 15.60 | | 8.08 | 8.08 | | 31.43 | 31.43 | | 87.3 | 86.7 | | 7.17 | 7.12 | | 3.80 | 3.93 | | 9 | |
| 2/3/2012 | 0:10 | Cloudy | Middle | 1.5 | 17.32 | 17.33 | 17.33 | 8.52 | 8.52 | 8.52 | 31.27 | 31.27 | 31.27 | 89.8 | 89.6 | 89.5 | 7.13 | 7.11 | 7.11 | 3.72 | 3.70 | 3.73 | 7 | 6.50 |
| | 0:11 | | Middle | 1.5 | 17.33 | 17.33 | | 8.52 | 8.52 | | 31.27 | 31.27 | | 89.9 | 88.5 | | 7.14 | 7.05 | | 3.77 | 3.71 | | 6 | |
| 5/3/2012 | 22:35 | Foggy | Middle | 1.5 | 17.55 | 17.55 | 17.55 | 8.26 | 8.26 | 8.25 | 31.02 | 31.02 | 31.01 | 91.2 | 90.9 | 90.3 | 7.23 | 7.21 | 7.16 | 4.83 | 4.56 | 4.60 | 9 | 9.50 |
| | 22:36 | | Middle | 1.5 | 17.54 | 17.54 | | 8.24 | 8.24 | | 31.00 | 31.00 | | 89.2 | 89.8 | | 7.08 | 7.13 | | 4.43 | 4.56 | | 10 | |
| 7/3/2012 | 11:05 | Cloudy | Middle | 2.0 | 17.70 | 17.70 | 17.75 | 7.92 | 7.92 | 7.92 | 30.18 | 30.18 | 30.18 | 82.8 | 83.3 | 83.4 | 6.57 | 6.61 | 6.62 | 5.86 | 5.79 | 5.99 | 10 | 10.00 |
| | 11:08 | | Middle | 2.0 | 17.80 | 17.80 | | 7.91 | 7.91 | | 30.17 | 30.17 | | 83.6 | 83.8 | | 6.63 | 6.65 | | 6.38 | 5.93 | | 10 | |
| 9/3/2012 | 11:45 | Cloudy | Middle | 2.0 | 16.50 | 16.50 | 16.50 | 8.04 | 8.04 | 8.05 | 31.66 | 31.66 | 31.66 | 84.0 | 83.1 | 83.7 | 6.77 | 6.71 | 6.75 | 7.46 | 7.45 | 7.50 | 13 | 13.00 |
| | 11:47 | | Middle | 2.0 | 16.50 | 16.50 | | 8.05 | 8.05 | | 31.66 | 31.66 | | 84.1 | 83.6 | | 6.78 | 6.74 | | 7.81 | 7.26 | | 13 | |
| 12/3/2012 | 17:08 | Cloudy | Middle | 2.0 | 15.70 | 15.70 | 15.65 | 8.09 | 8.09 | 8.09 | 31.62 | 31.62 | 31.63 | 84.4 | 84.2 | 84.5 | 6.92 | 6.91 | 6.73 | 5.13 | 5.03 | 4.98 | 10 | 9.00 |
| | 17:11 | | Middle | 2.0 | 15.60 | 15.60 | | 8.08 | 8.08 | | 31.63 | 31.63 | | 84.5 | 84.9 | | 6.93 | 6.16 | | 4.94 | 4.82 | | 8 | |
| 14/3/2012 | 18:06 | Cloudy | Middle | 2.0 | 16.60 | 16.60 | 16.65 | 8.12 | 8.12 | 8.12 | 32.00 | 32.00 | 32.01 | 86.6 | 86.7 | 86.9 | 6.92 | 6.94 | 6.96 | 5.24 | 4.90 | 4.99 | 8 | 8.50 |
| | 18:08 | | Middle | 2.0 | 16.70 | 16.70 | | 8.12 | 8.12 | | 32.01 | 32.01 | | 86.8 | 87.5 | | 6.96 | 7.01 | | 4.78 | 5.03 | | 9 | |
| 17/3/2012 | 0:30 | Cloudy | Middle | 1.5 | 17.97 | 17.97 | 17.98 | 7.77 | 7.77 | 7.82 | 31.28 | 31.28 | 31.28 | 86.9 | 85.9 | 86.6 | 6.82 | 6.74 | 6.80 | 4.15 | 4.01 | 4.14 | 8 | 8.50 |
| | 0:31 | | Middle | 1.5 | 17.98 | 17.98 | | 7.87 | 7.87 | | 31.27 | 31.27 | | 86.9 | 86.7 | | 6.82 | 6.80 | | 4.09 | 4.30 | | 9 | |
| 19/3/2012 | 1:40 | Cloudy | Middle | 1.5 | 18.03 | 18.03 | 18.04 | 7.86 | 7.86 | 7.86 | 30.99 | 30.98 | 30.98 | 78.2 | 78.0 | 77.9 | 6.13 | 6.12 | 6.11 | 5.77 | 5.66 | 5.54 | 6 | 6.00 |
| | 1:41 | | Middle | 1.5 | 18.05 | 18.06 | | 7.86 | 7.86 | | 30.98 | 30.98 | | 77.7 | 77.7 | | 6.10 | 6.10 | | 5.29 | 5.44 | | 6 | |
| 21/3/2012 | 13:39 | Cloudy | Middle | 2.0 | 18.30 | 18.30 | 18.35 | 8.07 | 8.07 | 8.07 | 31.83 | 31.83 | 31.83 | 92.1 | 90.9 | 91.6 | 7.15 | 7.05 | 7.11 | 5.83 | 5.92 | 5.76 | 8 | 8.50 |
| | 13:41 | | Middle | 2.0 | 18.40 | 18.40 | | 8.07 | 8.07 | | 31.83 | 31.83 | | 92.0 | 91.3 | | 7.14 | 7.08 | | 5.51 | 5.77 | | 9 | |
| 23/3/2012 | 13:30 | Fine | Middle | 2.0 | 19.80 | 19.80 | 19.85 | 8.12 | 8.12 | 8.12 | 31.69 | 31.69 | 31.69 | 87.0 | 88.6 | 88.3 | 6.42 | 6.54 | 6.52 | 7.58 | 7.65 | 7.56 | 14 | <u>15.00</u> |
| | 13:32 | | Middle | 2.0 | 19.90 | 19.90 | | 8.11 | 8.11 | | 31.68 | 31.68 | | 88.2 | 89.2 | | 6.53 | 6.57 | | 7.58 | 7.43 | | 16 | |
| 26/3/2012 | 12:15 | Sunny | Middle | 2.0 | 19.10 | 19.10 | 19.15 | 8.09 | 8.09 | 8.09 | 32.02 | 32.02 | 32.03 | 87.7 | 88.1 | 88.2 | 6.72 | 6.74 | 6.75 | 5.98 | 5.65 | 5.82 | 8 | 7.50 |
| | 12:18 | | Middle | 2.0 | 19.20 | 19.20 | | 8.08 | 8.08 | | 32.03 | 32.03 | | 88.2 | 88.7 | | 6.75 | 6.78 | | 6.05 | 5.59 | | 7 | |



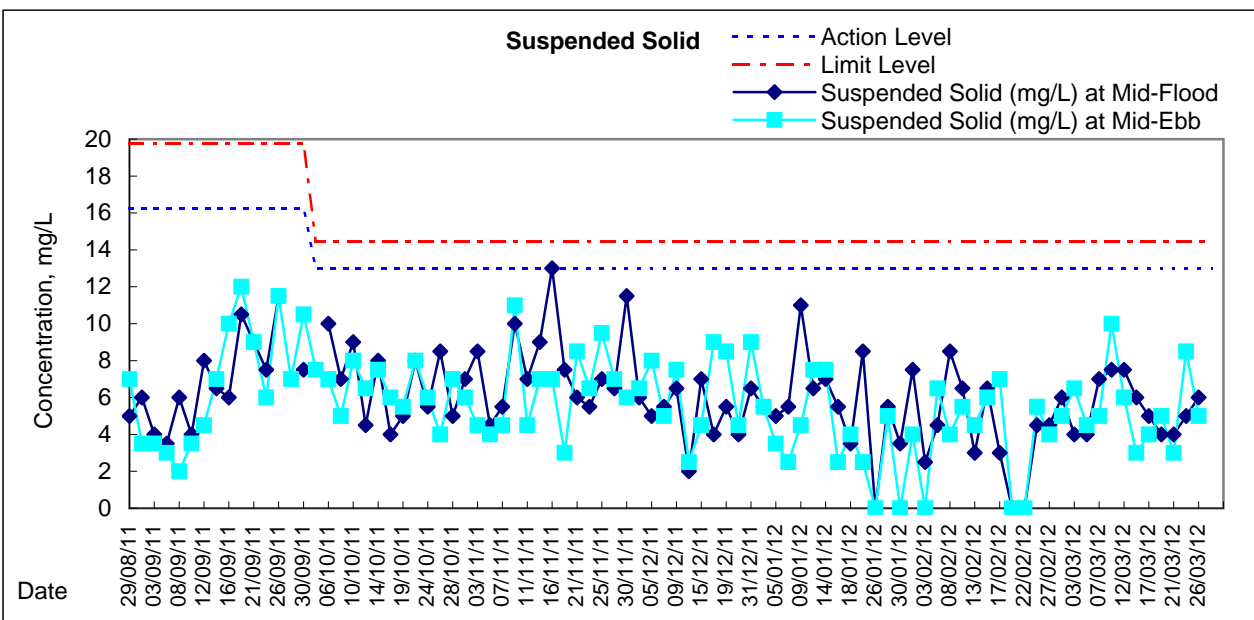
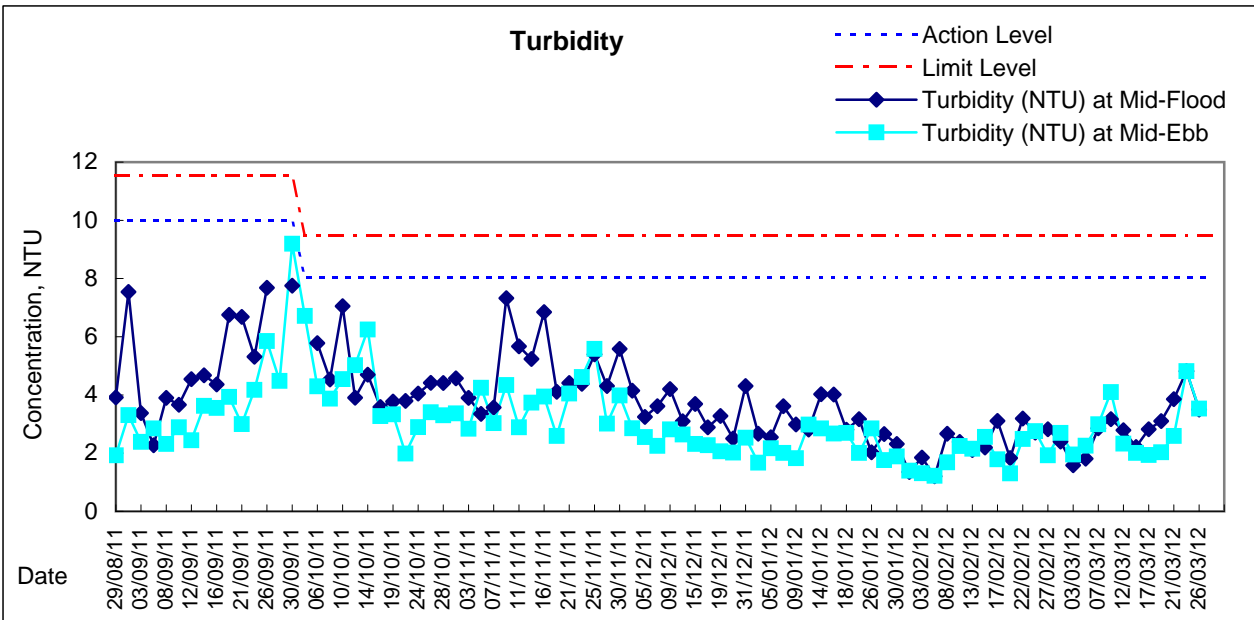
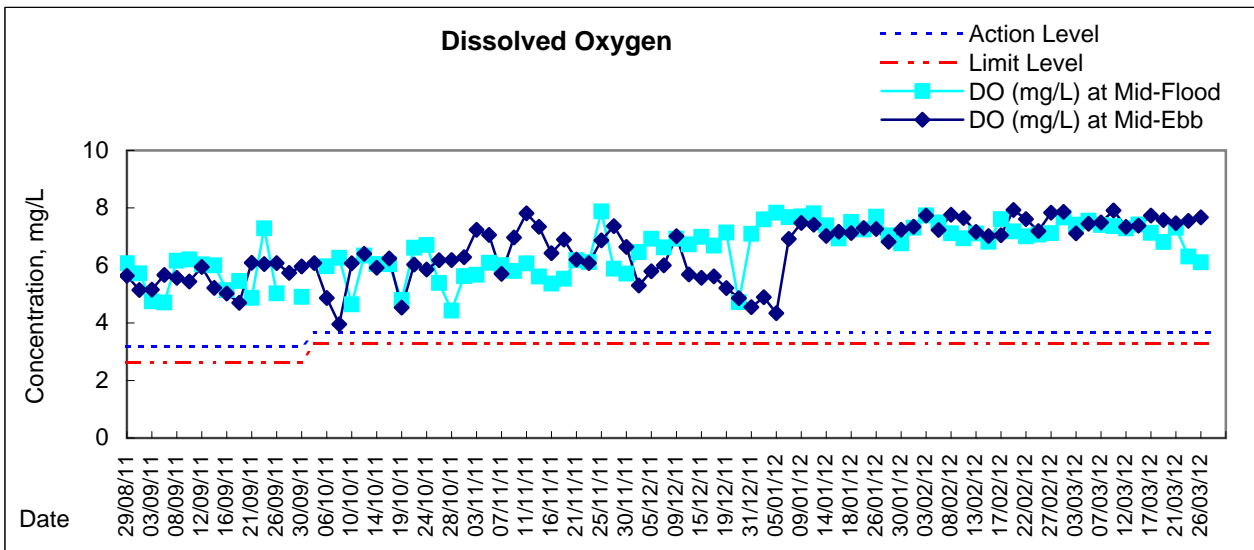
**Water Monitoring Result at WSD20 - Kennedy Town
Mid-Ebb Tide**

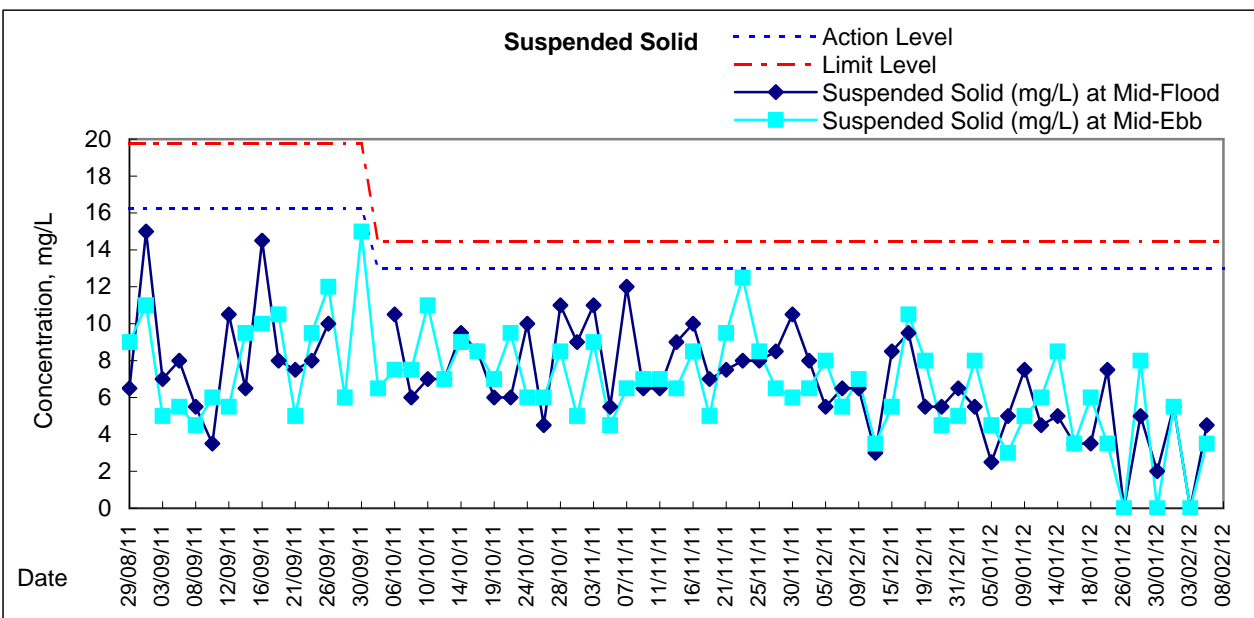
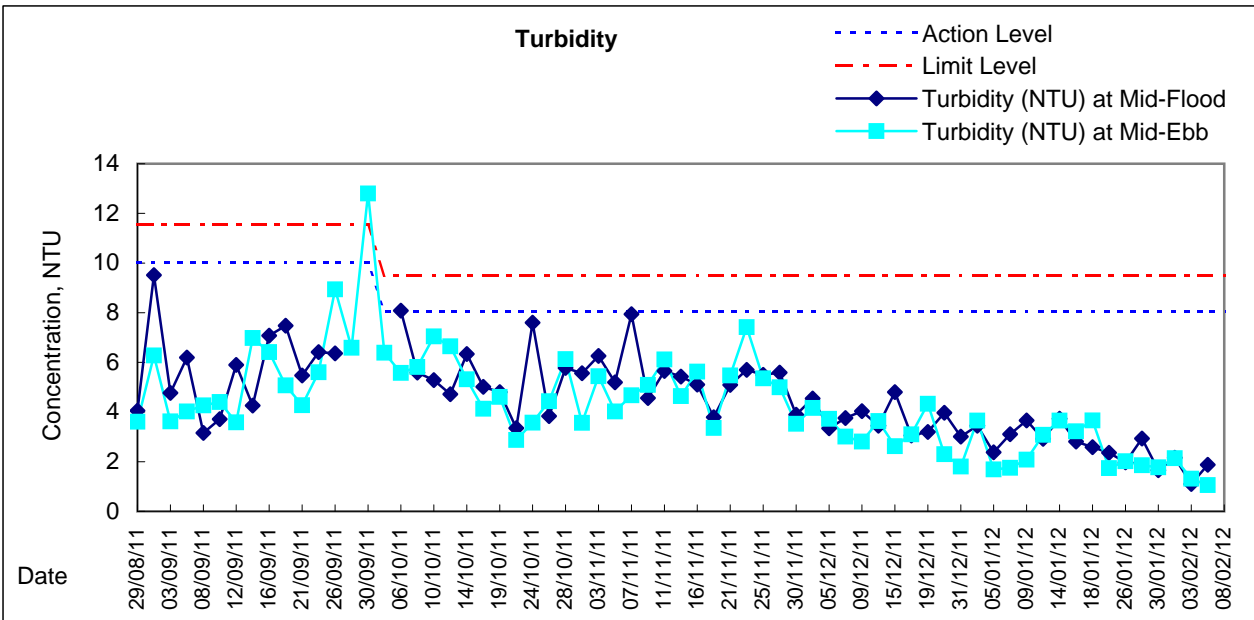
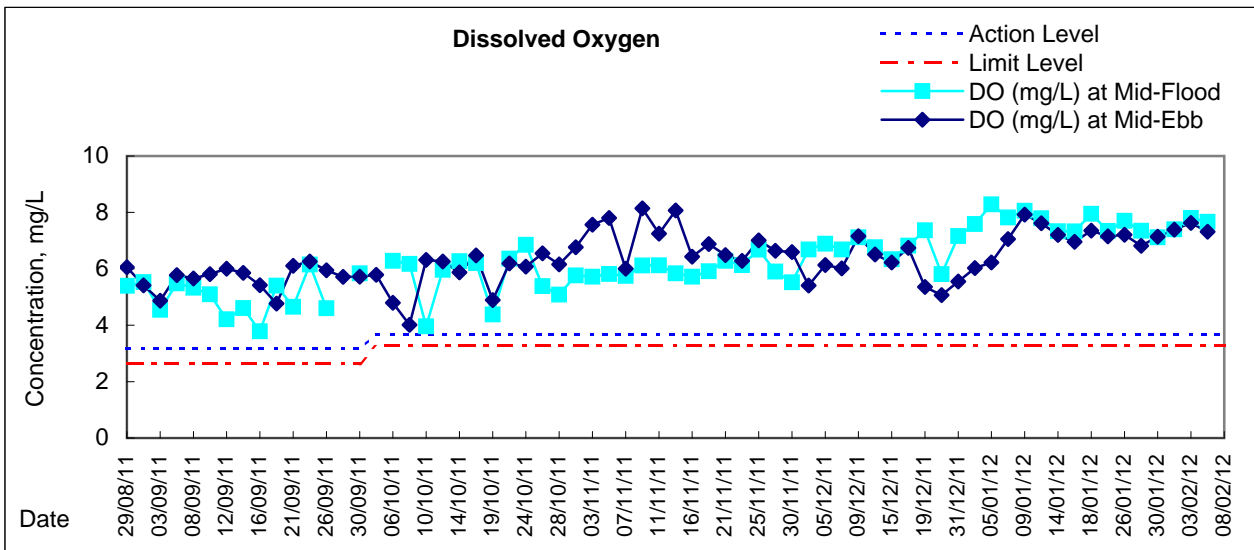
| Date | Time | Weather Condition | Sampling Depth | | Water Temperature | | pH | | | Salinity | | DO Saturation | | DO | | Turbidity | | Suspended Solids | | | | | | |
|-----------|-------|-------------------|----------------|-----|-------------------|---------|-------|---------|-------|----------|-------|---------------|-------|---------|-------|-----------|-------|------------------|------|-------|-------|--------------|----|-------|
| | | | m | | °C | | - | | ppt | | % | | mg/L | | NTU | | mg/L | | | | | | | |
| | | | | | Value | Average | Value | Average | Value | Average | Value | Average | Value | Average | Value | Average | Value | Average | | | | | | |
| 29/2/2012 | 18:06 | Cloudy | Middle | 1.5 | 15.60 | 15.60 | 15.60 | 8.14 | 8.14 | 8.14 | 31.69 | 31.69 | 31.69 | 93.2 | 92.6 | 93.2 | 7.66 | 7.60 | 7.65 | 4.43 | 4.30 | 4.26 | 7 | 7.50 |
| | 18:08 | | Middle | 1.5 | 15.60 | 15.60 | | 8.14 | 8.14 | | 31.68 | 31.68 | | 93.7 | 93.1 | | 7.69 | 7.64 | | 4.24 | 4.08 | | 8 | |
| 2/3/2012 | 23:50 | Cloudy | Middle | 1.5 | 17.06 | 17.06 | 17.07 | 8.47 | 8.47 | 8.47 | 31.29 | 31.29 | 31.29 | 89.2 | 89.2 | 89.4 | 7.11 | 7.11 | 7.12 | 4.12 | 3.45 | 3.66 | 7 | 7.50 |
| | 23:51 | | Middle | 1.5 | 17.08 | 17.08 | | 8.47 | 8.46 | | 31.29 | 31.29 | | 89.7 | 89.4 | | 7.15 | 7.12 | | 3.44 | 3.64 | | 8 | |
| 5/3/2012 | 22:15 | Foggy | Middle | 1.5 | 17.43 | 17.43 | 17.43 | 8.36 | 8.36 | 8.36 | 31.13 | 31.13 | 31.13 | 94.7 | 93.6 | 94.0 | 7.52 | 7.43 | 7.46 | 3.34 | 3.27 | 3.25 | 5 | 6.00 |
| | 22:16 | | Middle | 1.5 | 17.43 | 17.43 | | 8.36 | 8.36 | | 31.13 | 31.13 | | 94.2 | 93.3 | | 7.48 | 7.40 | | 3.19 | 3.21 | | 7 | |
| 7/3/2012 | 10:50 | Cloudy | Middle | 1.5 | 17.90 | 17.90 | 17.85 | 8.00 | 8.00 | 8.01 | 30.20 | 30.20 | 30.21 | 94.4 | 94.6 | 94.3 | 7.47 | 7.49 | 7.45 | 3.65 | 3.47 | 3.68 | 8 | 8.00 |
| | 10:53 | | Middle | 1.5 | 17.80 | 17.80 | | 8.01 | 8.01 | | 30.21 | 30.21 | | 94.1 | 93.9 | | 7.43 | 7.41 | | 3.83 | 3.76 | | 8 | |
| 9/3/2012 | 11:30 | Cloudy | Middle | 1.5 | 16.80 | 16.80 | 16.80 | 8.06 | 8.06 | 8.07 | 31.33 | 31.33 | 31.34 | 90.2 | 88.5 | 90.0 | 7.25 | 7.11 | 7.24 | 3.59 | 3.59 | 3.67 | 7 | 7.00 |
| | 11:31 | | Middle | 1.5 | 16.80 | 16.80 | | 8.07 | 8.07 | | 31.34 | 31.34 | | 91.1 | 90.2 | | 7.32 | 7.26 | | 3.57 | 3.92 | | 7 | |
| 12/3/2012 | 16:53 | Cloudy | Middle | 1.5 | 15.80 | 15.80 | 15.75 | 8.08 | 8.08 | 8.08 | 31.60 | 31.60 | 31.61 | 87.2 | 87.5 | 87.6 | 7.14 | 7.16 | 7.17 | 4.71 | 4.36 | 4.48 | 10 | 9.00 |
| | 16:58 | | Middle | 1.5 | 15.70 | 15.70 | | 8.07 | 8.07 | | 31.62 | 31.62 | | 87.8 | 87.7 | | 7.19 | 7.18 | | 4.46 | 4.37 | | 8 | |
| 14/3/2012 | 17:44 | Cloudy | Middle | 1.5 | 17.00 | 17.00 | 17.05 | 8.16 | 8.16 | 8.16 | 32.20 | 32.20 | 32.20 | 92.1 | 91.6 | 92.0 | 7.32 | 7.28 | 7.31 | 3.77 | 3.64 | 3.69 | 9 | 9.00 |
| | 17:45 | | Middle | 1.5 | 17.10 | 17.10 | | 8.16 | 8.16 | | 32.20 | 32.20 | | 92.4 | 91.9 | | 7.34 | 7.30 | | 3.64 | 3.70 | | 9 | |
| 17/3/2012 | 0:09 | Cloudy | Middle | 1.5 | 17.98 | 17.98 | 17.99 | 7.99 | 7.99 | 7.98 | 31.25 | 31.25 | 31.24 | 95.0 | 94.1 | 94.2 | 7.41 | 7.37 | 7.38 | 3.38 | 3.13 | 3.35 | 7 | 6.50 |
| | 0:10 | | Middle | 1.5 | 18.00 | 18.00 | | 7.94 | 7.99 | | 31.22 | 31.22 | | 93.7 | 93.8 | | 7.34 | 7.38 | | 3.39 | 3.50 | | 6 | |
| 19/3/2012 | 1:17 | Cloudy | Middle | 1.5 | 17.95 | 17.95 | 17.95 | 8.05 | 8.05 | 8.05 | 30.90 | 30.90 | 30.89 | 92.0 | 92.0 | 91.4 | 7.25 | 7.25 | 7.20 | 3.48 | 3.55 | 3.47 | 6 | 6.50 |
| | 1:18 | | Middle | 1.5 | 17.95 | 17.95 | | 8.05 | 8.05 | | 30.87 | 30.87 | | 91.0 | 90.7 | | 7.17 | 7.14 | | 3.44 | 3.41 | | 7 | |
| 21/3/2012 | 13:20 | Cloudy | Middle | 1.5 | 18.30 | 18.30 | 18.35 | 8.14 | 8.14 | 8.14 | 31.88 | 31.88 | 31.88 | 91.9 | 91.1 | 91.5 | 7.14 | 7.09 | 7.11 | 3.71 | 3.81 | 3.69 | 3 | 3.00 |
| | 13:22 | | Middle | 1.5 | 18.40 | 18.40 | | 8.14 | 8.14 | | 31.88 | 31.88 | | 92.2 | 90.6 | | 7.16 | 7.03 | | 3.68 | 3.54 | | 3 | |
| 23/3/2012 | 13:00 | Fine | Middle | 1.5 | 19.90 | 19.90 | 19.90 | 8.16 | 8.16 | 8.15 | 31.81 | 31.81 | 31.81 | 88.9 | 88.7 | 88.5 | 6.67 | 6.64 | 6.63 | 10.40 | 10.30 | 10.25 | 9 | 9.00 |
| | 13:02 | | Middle | 1.5 | 19.90 | 19.90 | | 8.14 | 8.14 | | 31.81 | 31.81 | | 88.4 | 87.9 | | 6.62 | 6.58 | | 10.10 | 10.20 | | 9 | |
| 26/3/2012 | 12:00 | Sunny | Middle | 2.0 | 19.00 | 19.00 | 19.05 | 8.21 | 8.21 | 8.22 | 32.12 | 32.12 | 32.13 | 90.1 | 88.8 | 90.7 | 6.90 | 6.81 | 6.95 | 8.02 | 8.15 | 8.03 | 12 | 11.00 |
| | 12:03 | | Middle | 2.0 | 19.10 | 19.10 | | 8.22 | 8.22 | | 32.13 | 32.13 | | 91.2 | 92.5 | | 6.99 | 7.09 | | 8.04 | 7.89 | | 10 | |

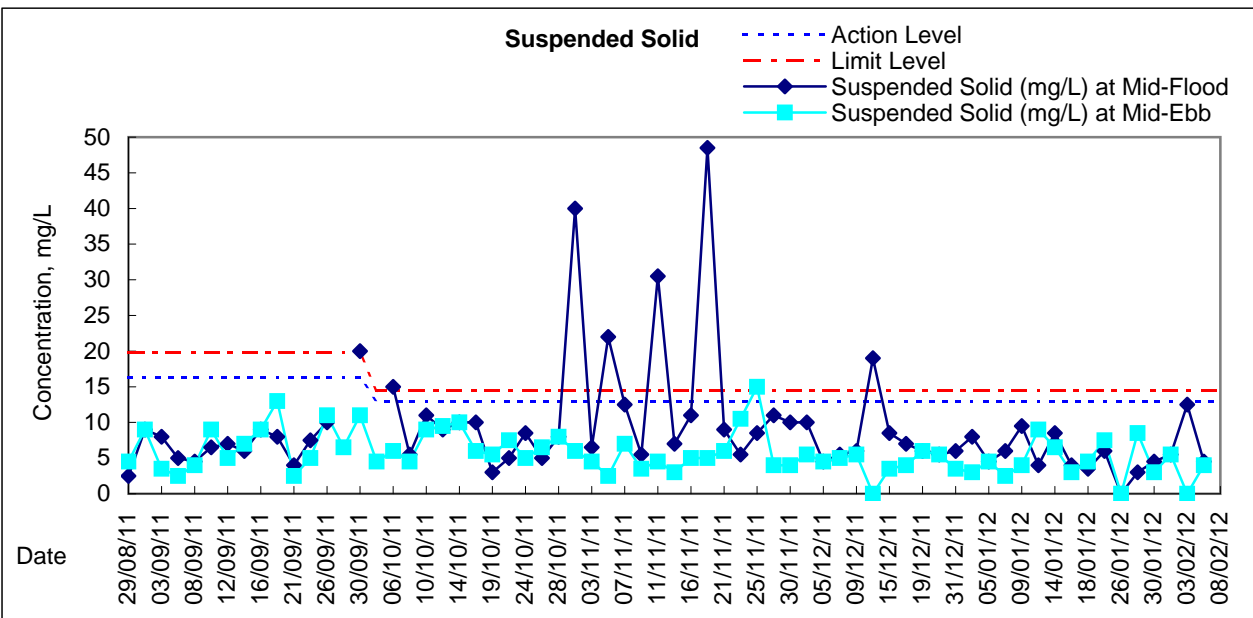
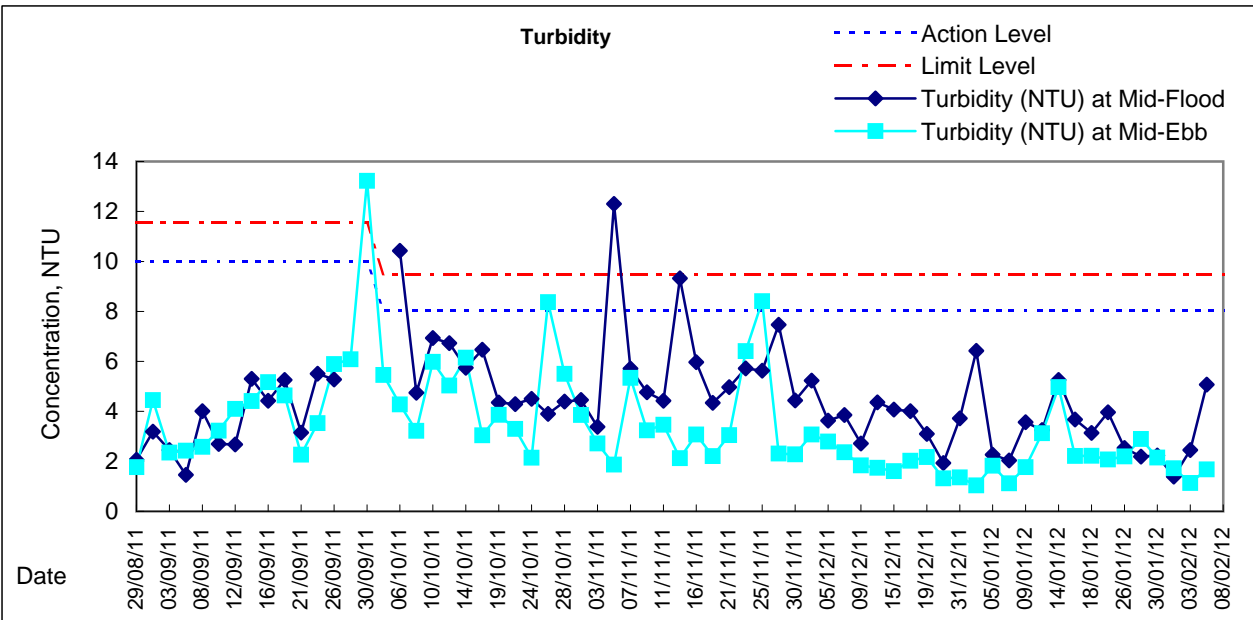
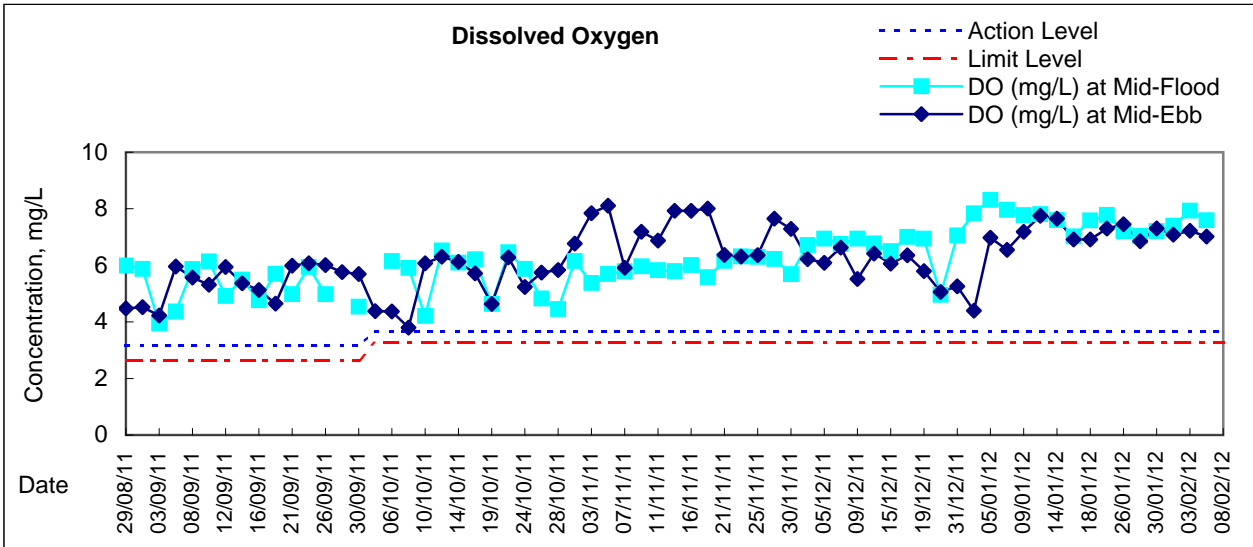


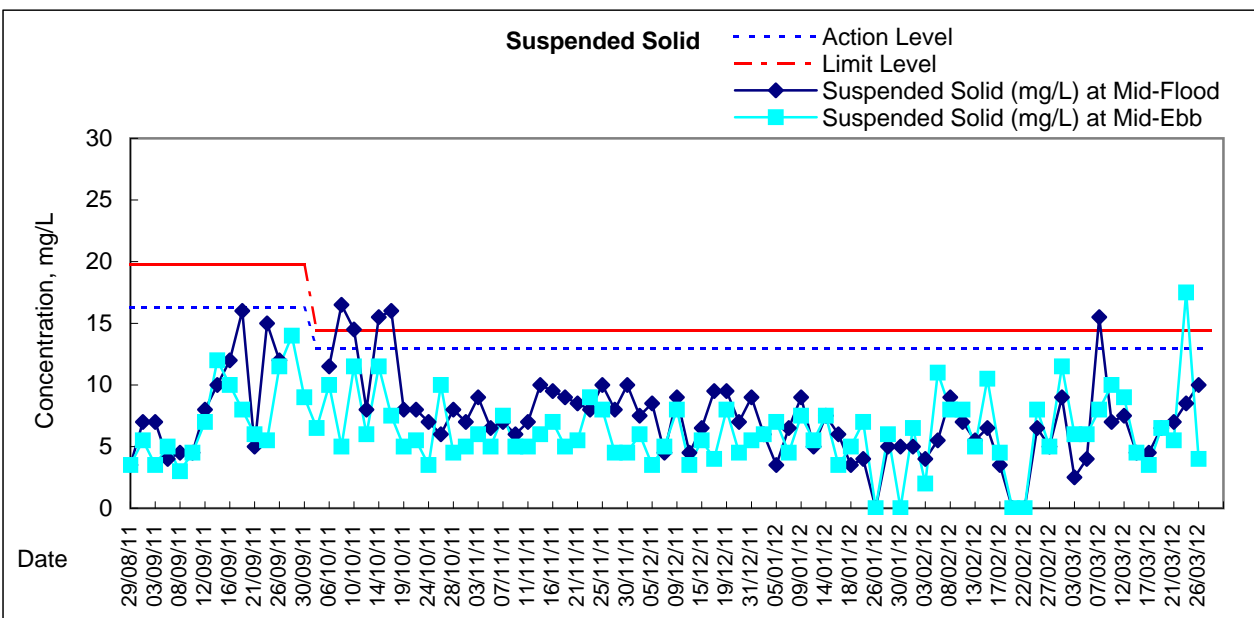
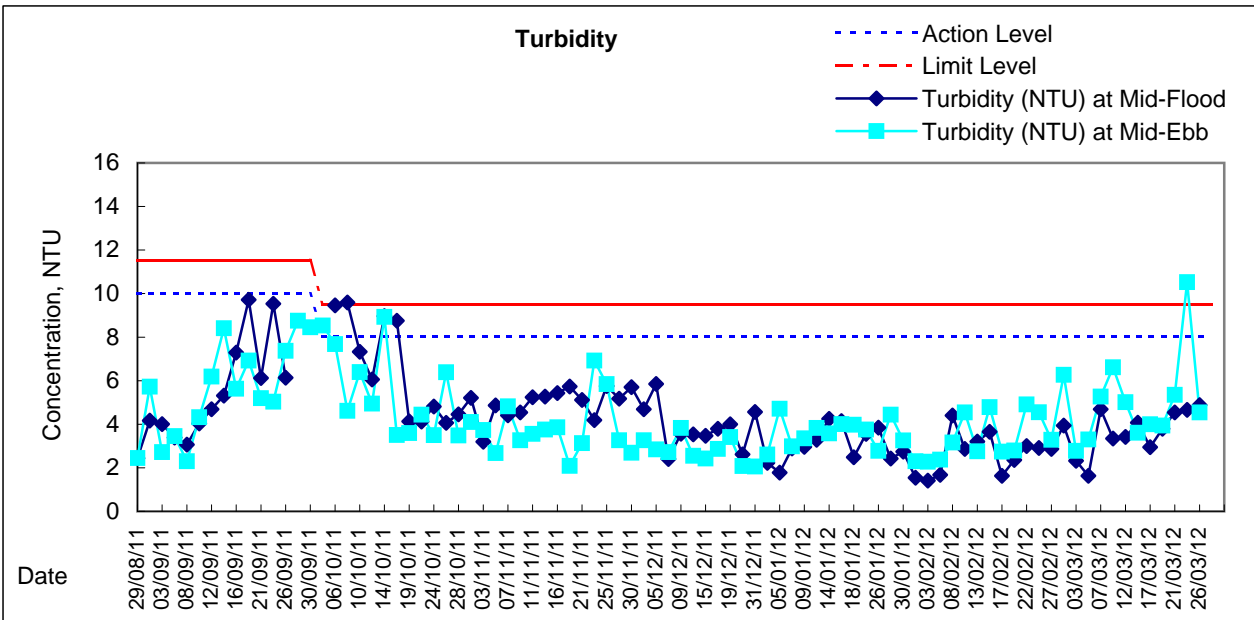
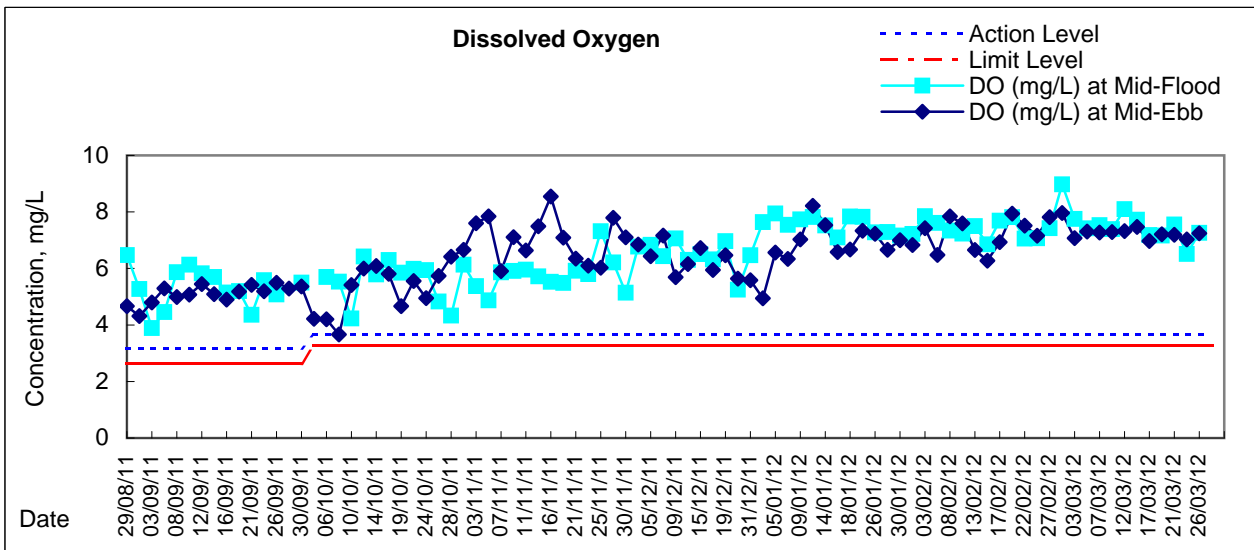
**Water Monitoring Result at WSD7 - Kowloon South
Mid-Ebb Tide**

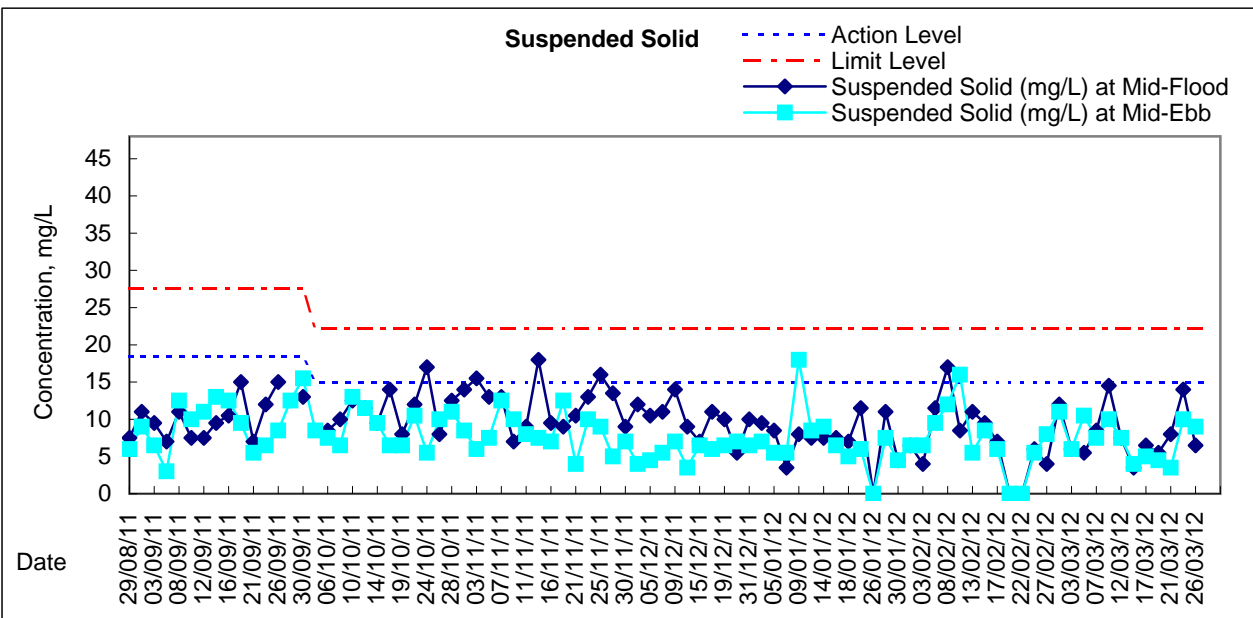
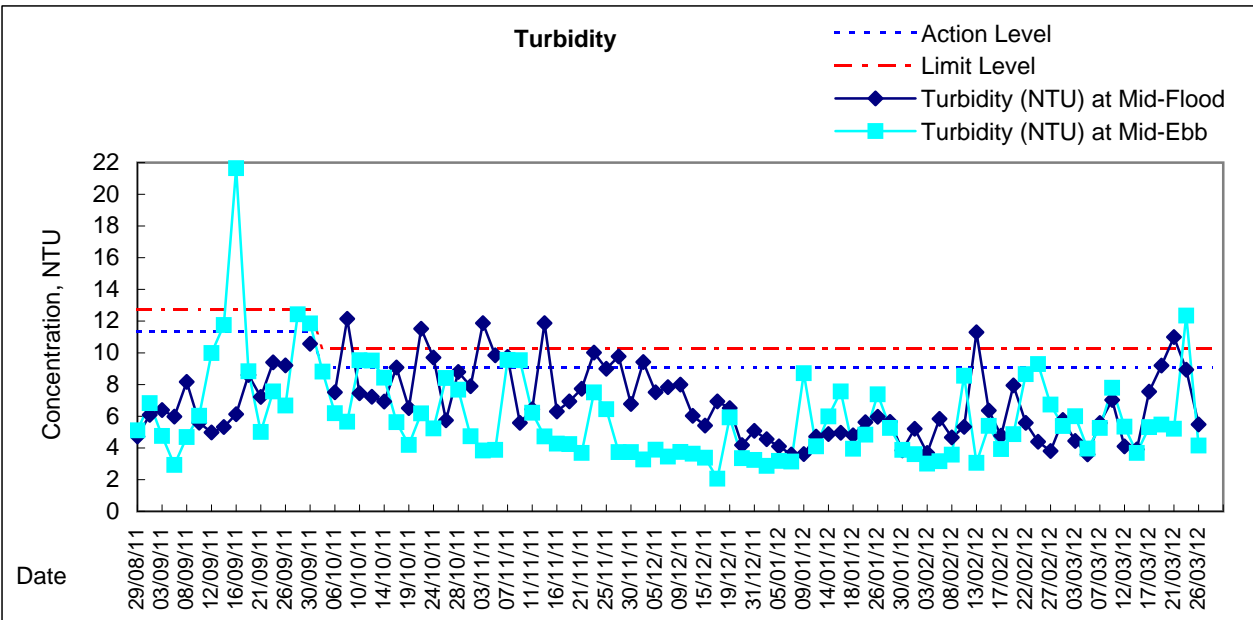
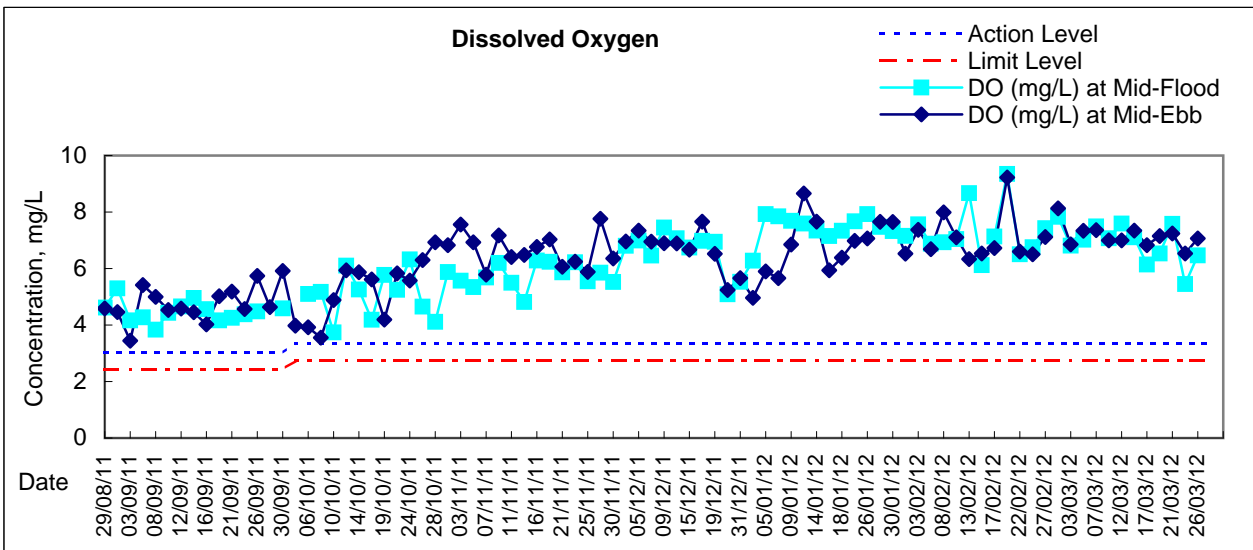
| Date | Time | Weather Condition | Sampling Depth | | Water Temperature | | pH | | | Salinity | | DO Saturation | | DO | | Turbidity | | Suspended Solids | | | | | | |
|-----------|-------|-------------------|----------------|-----|-------------------|---------|-------|---------|-------|----------|-------|---------------|-------|---------|-------|-----------|-------|------------------|-------|---------|------|------|----|------|
| | | | | | °C | | - | | ppt | | % | | mg/L | | NTU | | mg/L | | | | | | | |
| | | | m | | Value | Average | Value | Average | Value | Average | Value | Average | Value | Average | Value | Average | Value | Average | Value | Average | | | | |
| 29/2/2012 | 17:41 | Cloudy | Middle | 1.5 | 15.60 | 15.60 | 15.60 | 8.05 | 8.05 | 8.05 | 31.54 | 31.54 | 31.55 | 87.1 | 86.4 | 87.0 | 7.15 | 7.09 | 7.14 | 3.03 | 2.85 | 2.87 | 6 | 6.50 |
| | 17:44 | | Middle | 1.5 | 15.60 | 15.60 | | 8.05 | 8.05 | | 31.55 | 31.55 | | 87.7 | 86.9 | | 7.19 | 7.13 | | 2.75 | 2.84 | | 7 | |
| 2/3/2012 | 20:42 | Cloudy | Middle | 1.5 | 17.74 | 17.74 | 17.79 | 8.42 | 8.42 | 8.43 | 31.17 | 31.17 | 31.13 | 91.2 | 93.4 | 92.4 | 7.19 | 7.36 | 7.28 | 4.57 | 4.55 | 4.43 | 7 | 6.00 |
| | 20:43 | | Middle | 1.5 | 17.84 | 17.84 | | 8.43 | 8.43 | | 31.09 | 31.09 | | 93.0 | 91.8 | | 7.34 | 7.23 | | 4.34 | 4.24 | | 5 | |
| 5/3/2012 | 21:30 | Foggy | Middle | 1.5 | 17.72 | 17.72 | 17.72 | 8.22 | 8.22 | 8.22 | 30.98 | 30.98 | 30.97 | 92.4 | 93.2 | 92.5 | 7.30 | 7.36 | 7.31 | 4.16 | 3.50 | 3.83 | 10 | 9.50 |
| | 21:31 | | Middle | 1.5 | 17.72 | 17.72 | | 8.22 | 8.22 | | 30.96 | 30.96 | | 92.1 | 92.2 | | 7.28 | 7.28 | | 3.82 | 3.84 | | 9 | |
| 7/3/2012 | 11:35 | Cloudy | Middle | 1.5 | 17.80 | 17.80 | 17.85 | 7.97 | 7.97 | 7.97 | 30.17 | 30.17 | 30.18 | 88.4 | 88.8 | 89.1 | 7.00 | 7.03 | 7.05 | 7.29 | 7.87 | 7.42 | 9 | 9.50 |
| | 11:38 | | Middle | 1.5 | 17.90 | 17.90 | | 7.96 | 7.96 | | 30.18 | 30.18 | | 89.4 | 89.6 | | 7.08 | 7.09 | | 7.26 | 7.25 | | 10 | |
| 9/3/2012 | 11:07 | Cloudy | Middle | 1.5 | 16.60 | 16.60 | 16.55 | 8.02 | 8.02 | 8.03 | 31.61 | 31.61 | 31.62 | 84.8 | 84.2 | 84.8 | 6.83 | 6.78 | 6.83 | 3.58 | 3.38 | 3.42 | 5 | 5.00 |
| | 11:08 | | Middle | 1.5 | 16.50 | 16.50 | | 8.03 | 8.03 | | 31.62 | 31.62 | | 85.4 | 84.6 | | 6.88 | 6.82 | | 3.34 | 3.36 | | 5 | |
| 12/3/2012 | 16:30 | Cloudy | Middle | 1.5 | 15.60 | 15.60 | 15.65 | 8.06 | 8.06 | 8.07 | 31.84 | 31.84 | 31.83 | 82.7 | 82.8 | 82.9 | 6.79 | 6.80 | 6.82 | 2.63 | 2.80 | 2.81 | 5 | 6.00 |
| | 16:33 | | Middle | 1.5 | 15.70 | 15.70 | | 8.07 | 8.07 | | 31.82 | 31.82 | | 82.9 | 83.2 | | 6.81 | 6.86 | | 2.88 | 2.92 | | 7 | |
| 14/3/2012 | 17:18 | Cloudy | Middle | 1.5 | 16.60 | 16.60 | 16.60 | 8.06 | 8.06 | 8.07 | 31.93 | 31.93 | 31.93 | 78.9 | 81.1 | 80.7 | 6.33 | 6.52 | 6.48 | 2.62 | 2.54 | 2.60 | 3 | 3.00 |
| | 17:20 | | Middle | 1.5 | 16.60 | 16.60 | | 8.07 | 8.07 | | 31.93 | 31.93 | | 81.8 | 80.9 | | 6.57 | 6.49 | | 2.69 | 2.54 | | 3 | |
| 17/3/2012 | 21:05 | Cloudy | Middle | 2.0 | 18.23 | 18.28 | 18.27 | 7.83 | 7.83 | 7.83 | 31.23 | 31.23 | 31.24 | 90.0 | 90.9 | 90.8 | 7.03 | 7.09 | 7.09 | 4.72 | 4.41 | 4.49 | 4 | 5.00 |
| | 21:06 | | Middle | 2.0 | 18.28 | 18.28 | | 7.82 | 7.82 | | 31.24 | 31.24 | | 91.3 | 90.8 | | 7.13 | 7.09 | | 4.46 | 4.37 | | 6 | |
| 19/3/2012 | 21:48 | Cloudy | Middle | 1.5 | 18.36 | 18.36 | 18.38 | 7.88 | 7.88 | 7.87 | 31.16 | 31.16 | 31.16 | 90.6 | 90.6 | 90.5 | 7.07 | 7.06 | 7.06 | 4.48 | 4.12 | 4.27 | 7 | 8.00 |
| | 21:49 | | Middle | 1.5 | 18.40 | 18.40 | | 7.86 | 7.86 | | 31.16 | 31.16 | | 90.3 | 90.3 | | 7.04 | 7.05 | | 4.18 | 4.31 | | 9 | |
| 21/3/2012 | 9:50 | Cloudy | Middle | 1.5 | 17.90 | 17.90 | 17.95 | 7.98 | 7.98 | 7.99 | 31.95 | 31.95 | 31.95 | 86.0 | 85.5 | 85.6 | 6.72 | 6.69 | 6.69 | 2.98 | 3.06 | 2.97 | 3 | 3.50 |
| | 9:52 | | Middle | 1.5 | 18.00 | 18.00 | | 8.00 | 8.00 | | 31.95 | 31.95 | | 85.8 | 84.9 | | 6.71 | 6.64 | | 2.95 | 2.90 | | 4 | |
| 23/3/2012 | 10:04 | Fine | Middle | 1.5 | 19.70 | 19.70 | 19.70 | 8.09 | 8.09 | 8.09 | 32.05 | 32.05 | 32.05 | 87.9 | 88.2 | 88.1 | 6.63 | 6.65 | 6.64 | 4.52 | 4.64 | 4.67 | 6 | 6.00 |
| | 10:05 | | Middle | 1.5 | 19.70 | 19.70 | | 8.08 | 8.08 | | 32.04 | 32.04 | | 88.4 | 88.0 | | 6.66 | 6.62 | | 4.69 | 4.84 | | 6 | |
| 26/3/2012 | 14:25 | Sunny | Middle | 1.5 | 19.60 | 19.60 | 19.60 | 8.20 | 8.20 | 8.20 | 32.14 | 32.14 | 32.14 | 95.2 | 94.3 | 94.9 | 7.21 | 7.15 | 7.19 | 4.47 | 4.44 | 4.44 | 6 | 6.00 |
| | 14:26 | | Middle | 1.5 | 19.60 | 19.60 | | 8.19 | 8.19 | | 32.14 | 32.14 | | 95.4 | 94.5 | | 7.23 | 7.15 | | 4.24 | 4.61 | | 6 | |

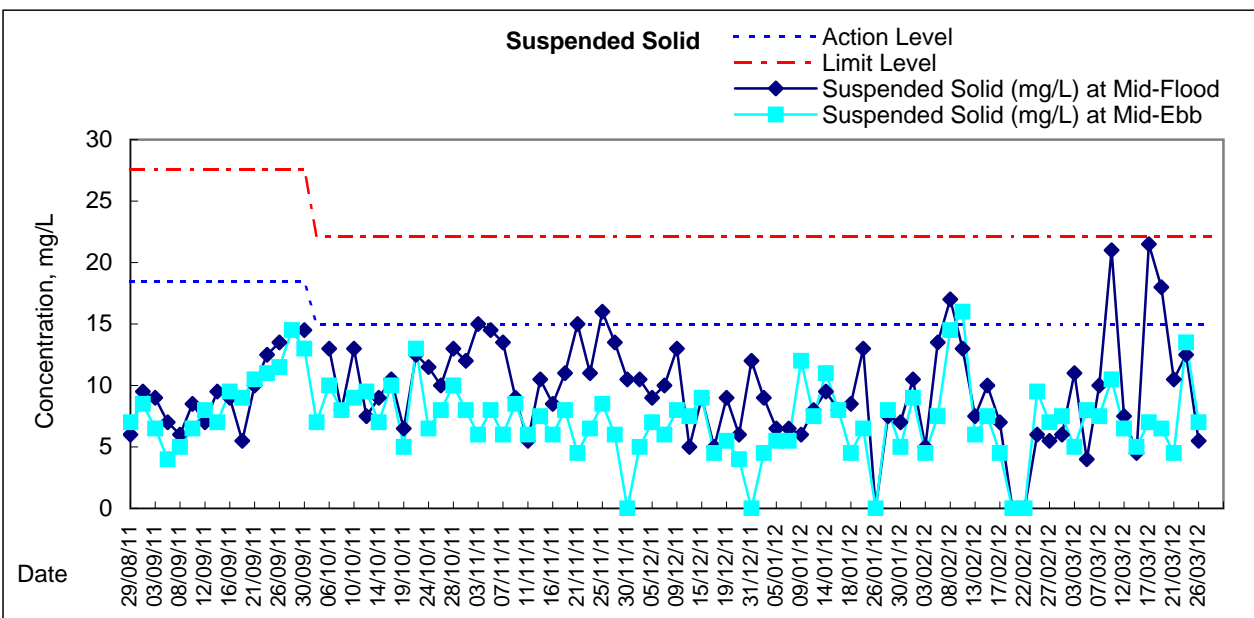
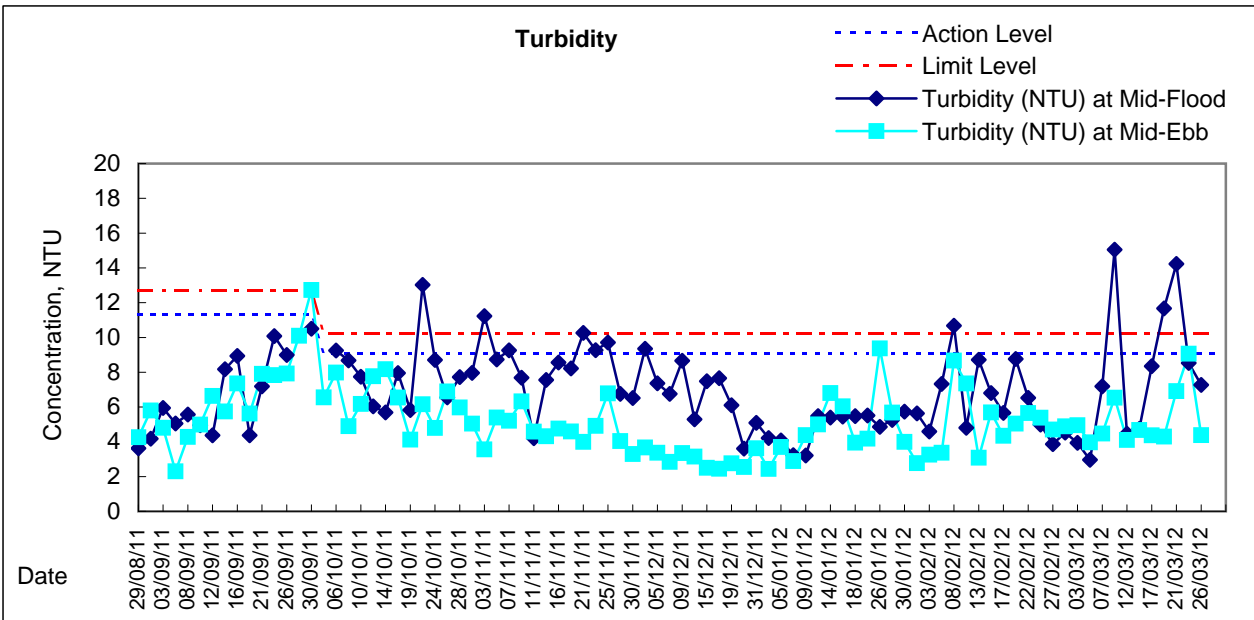
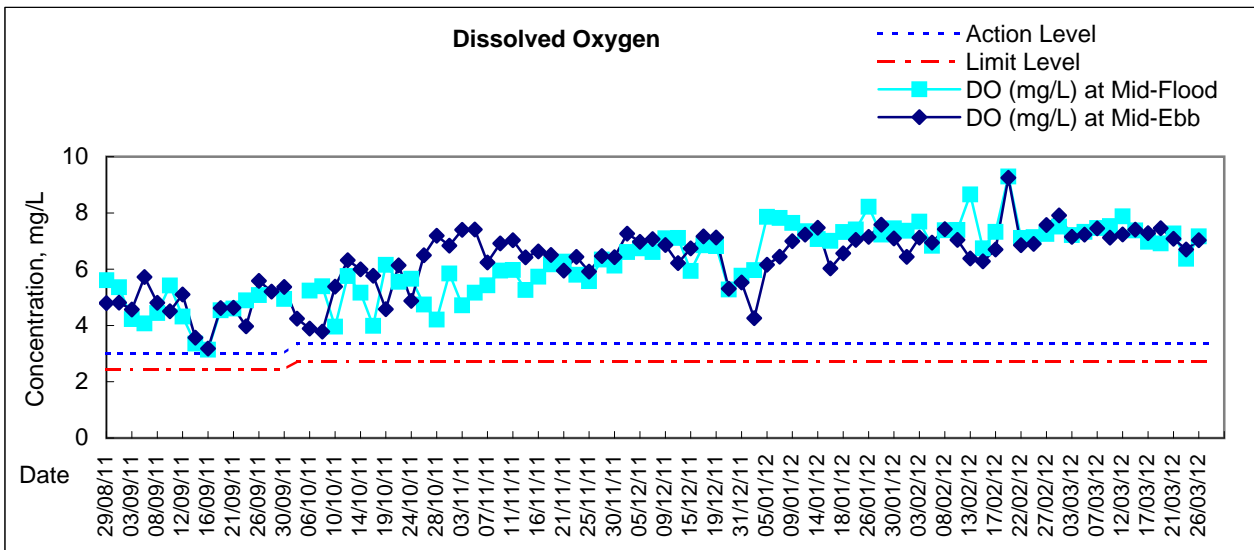


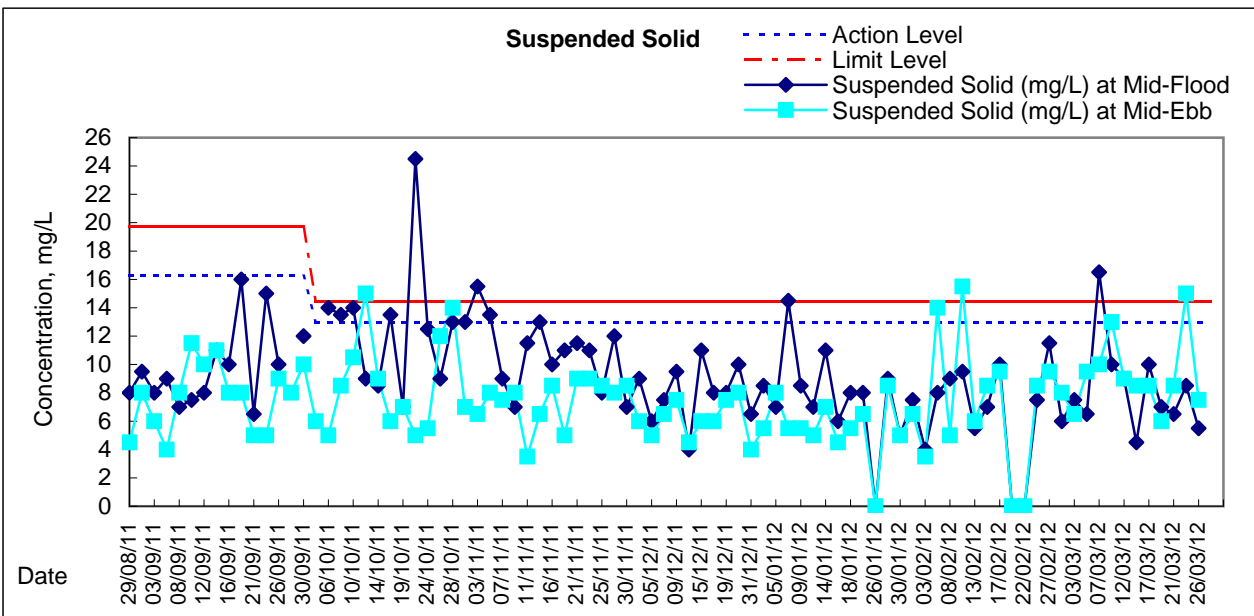
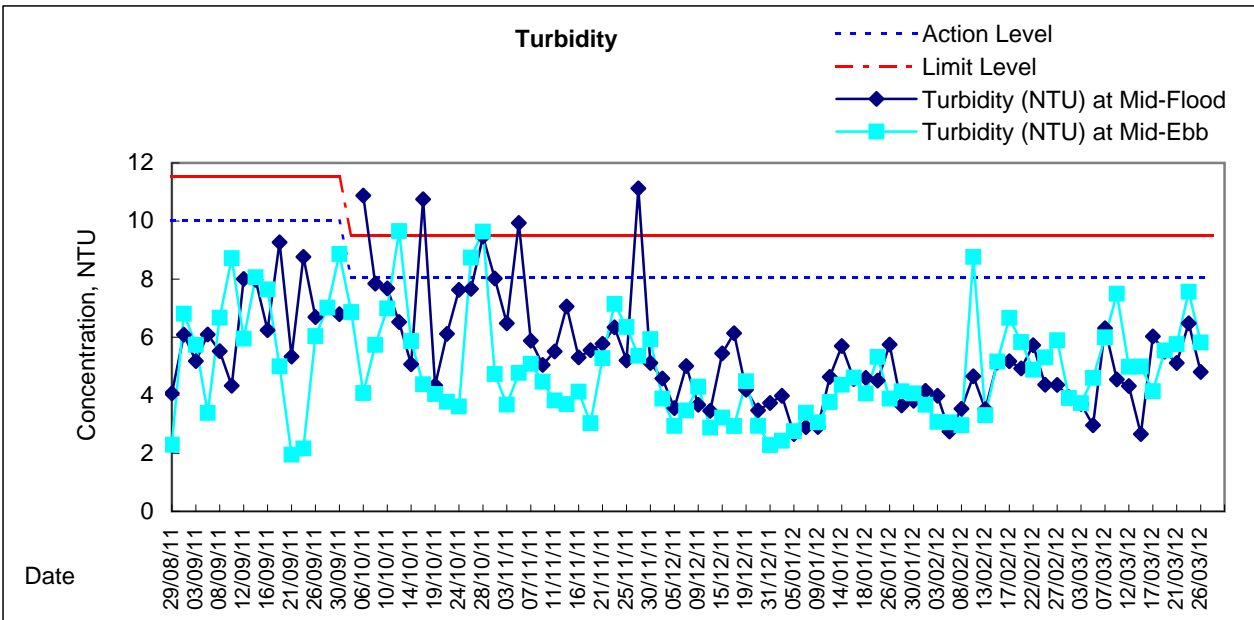
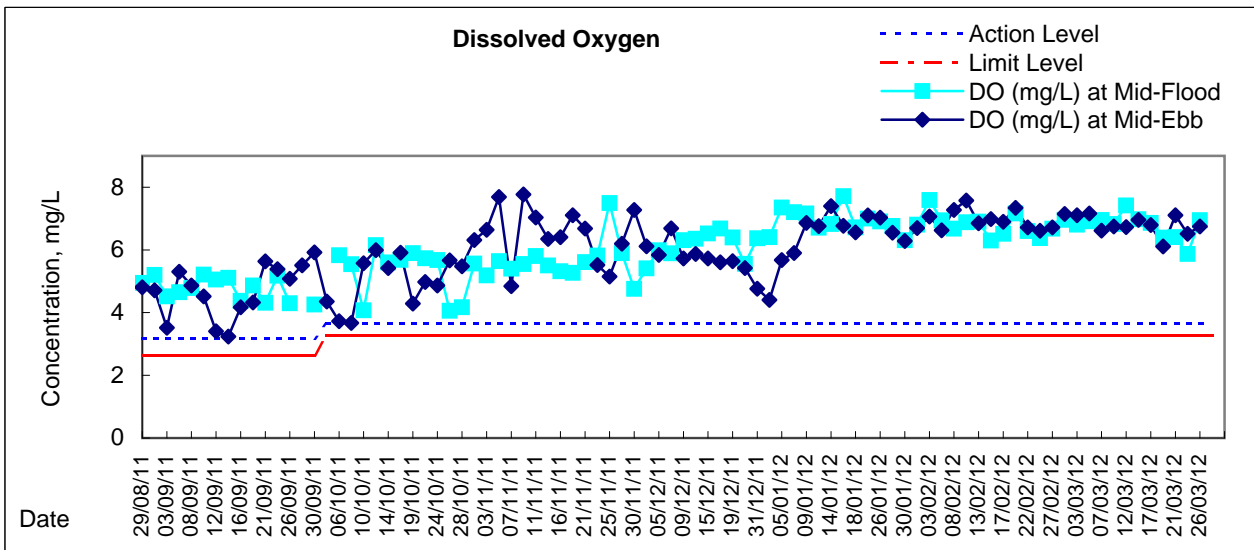






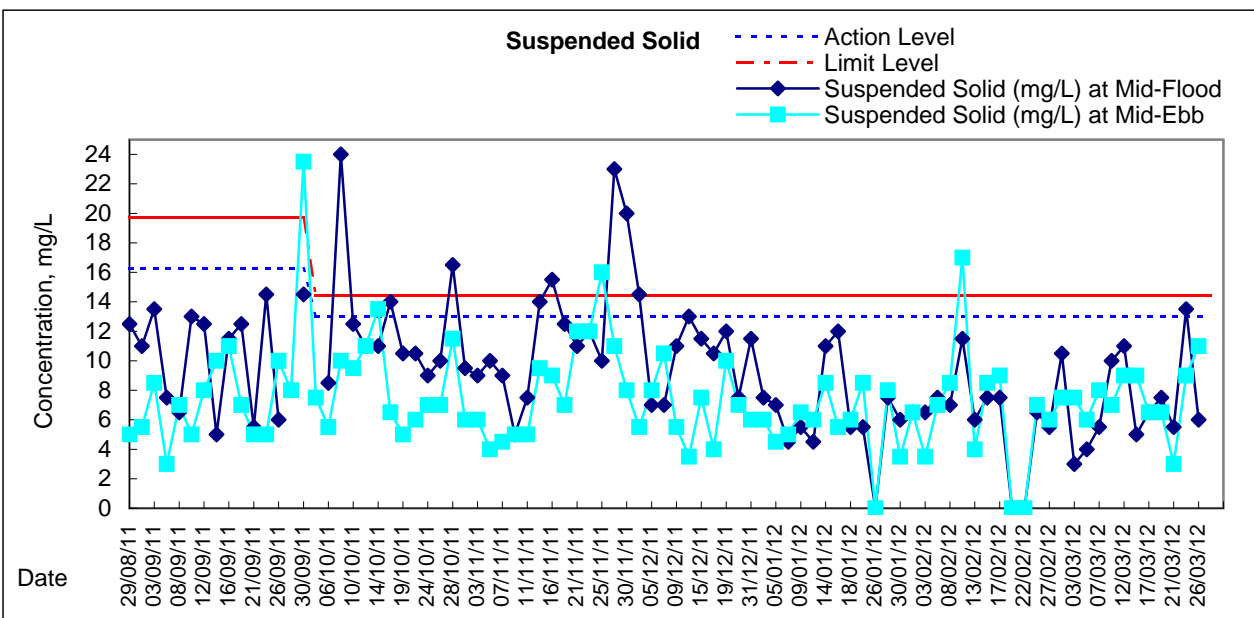
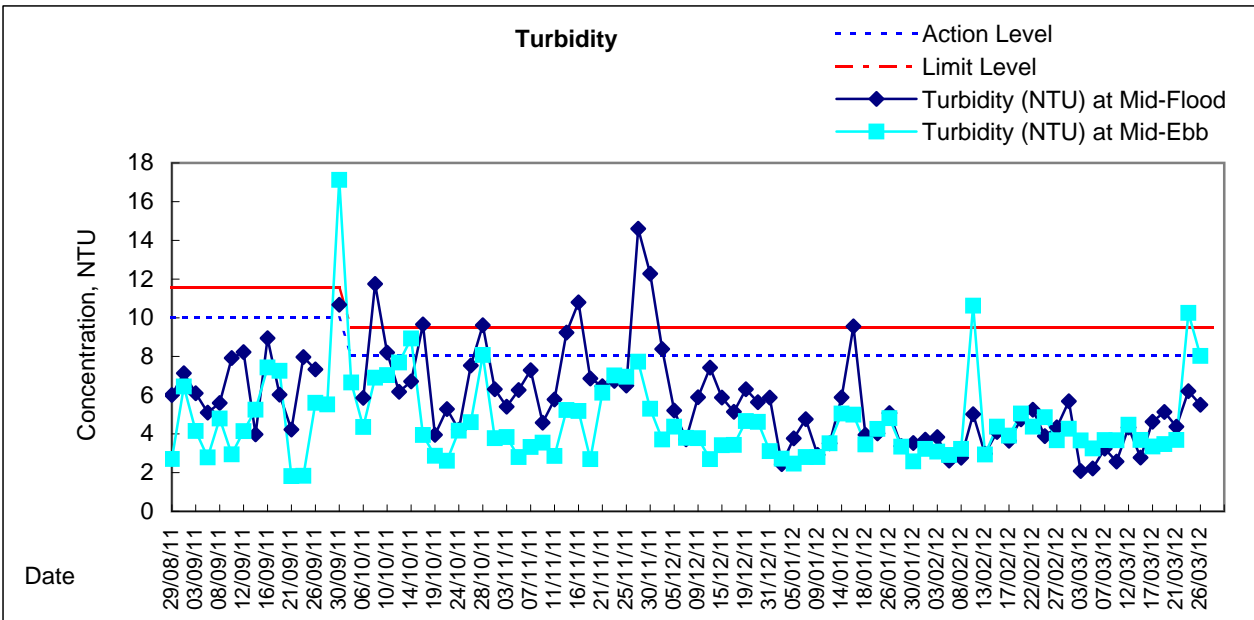
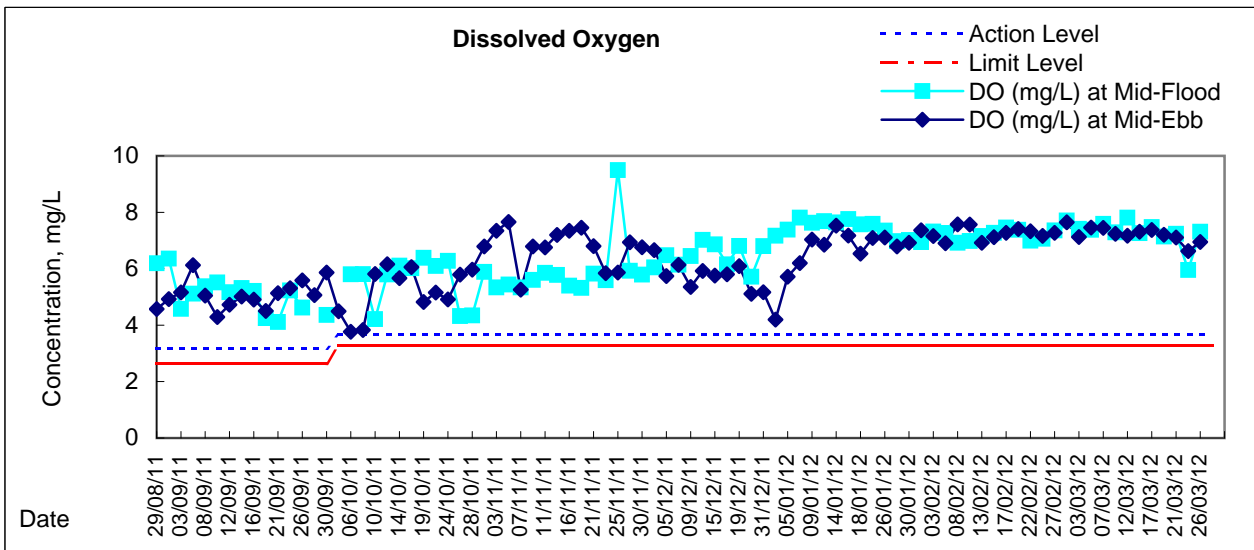


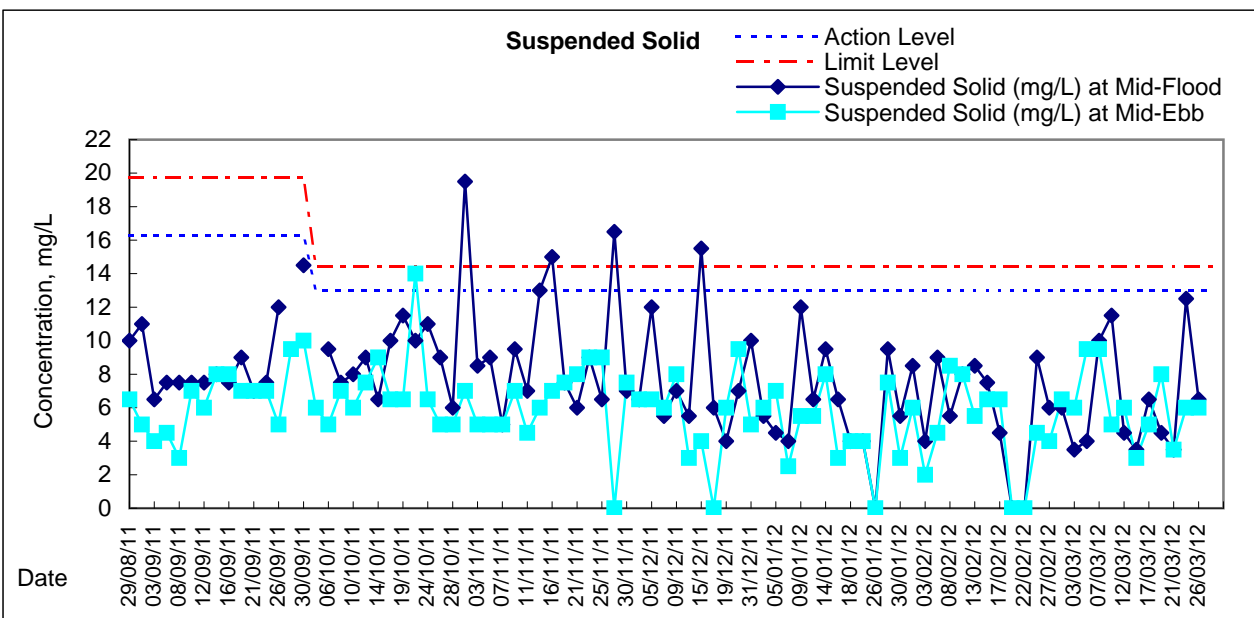
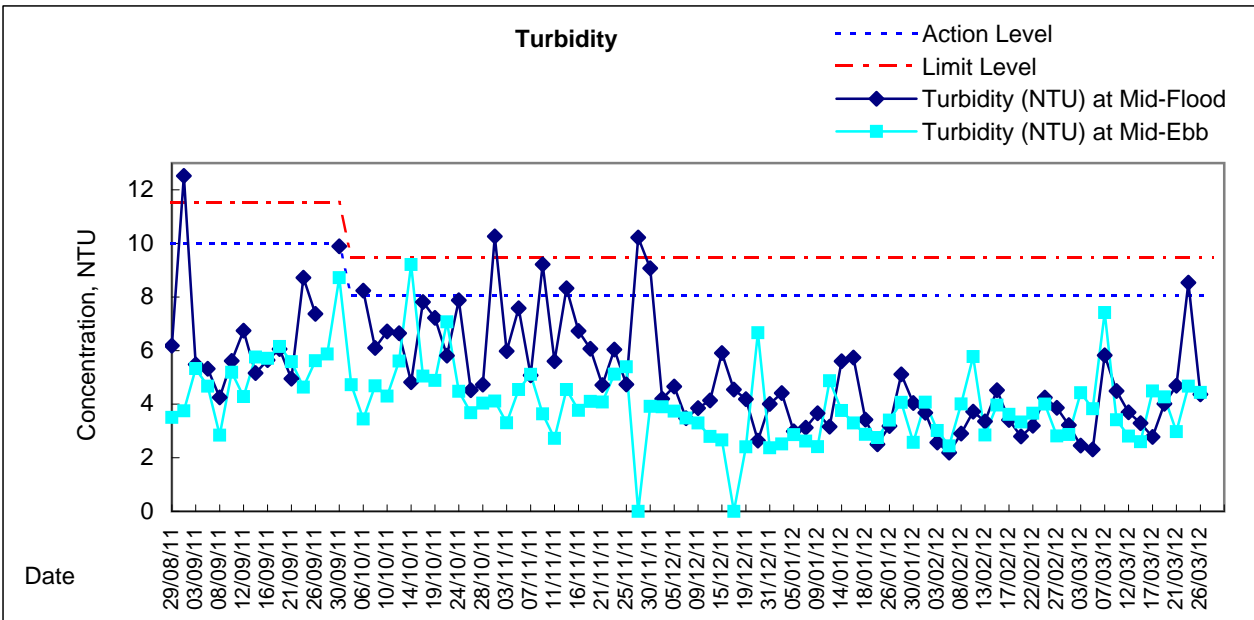
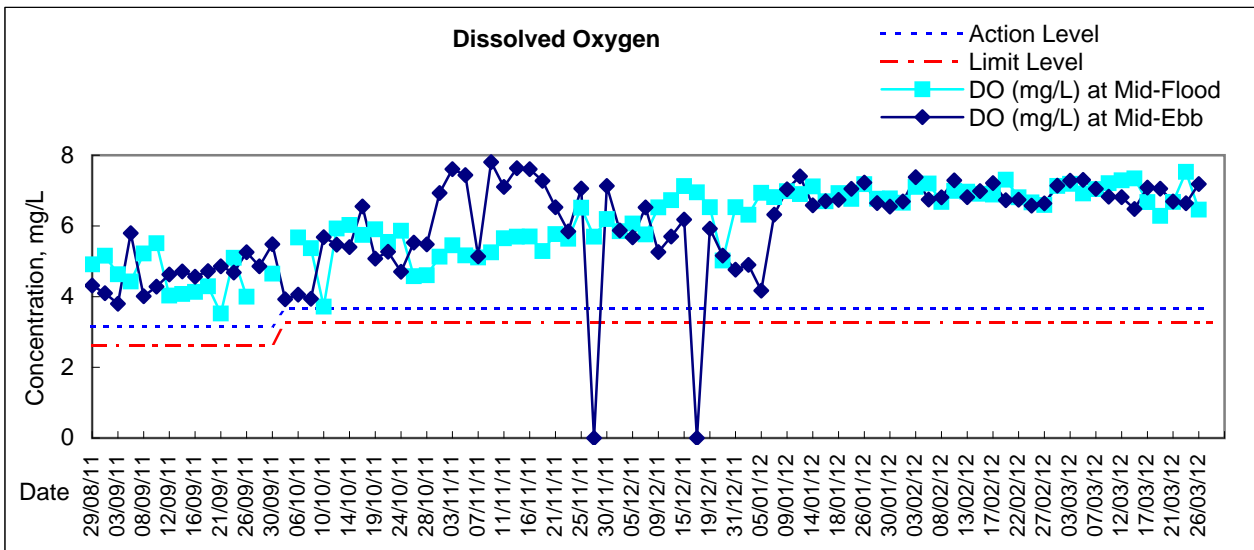


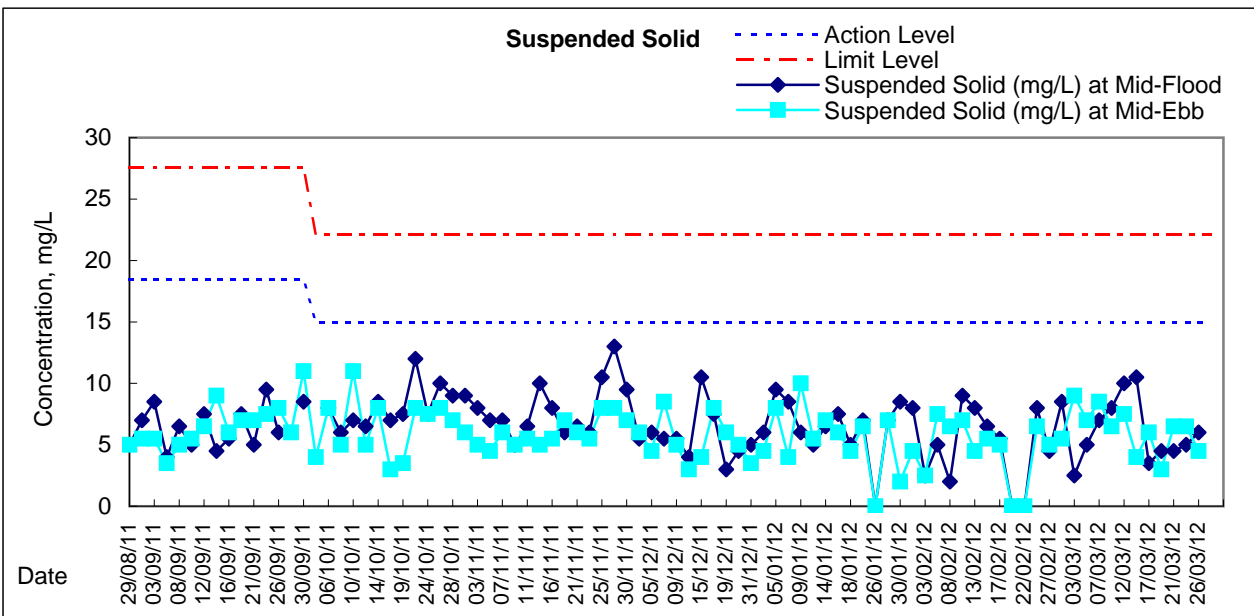
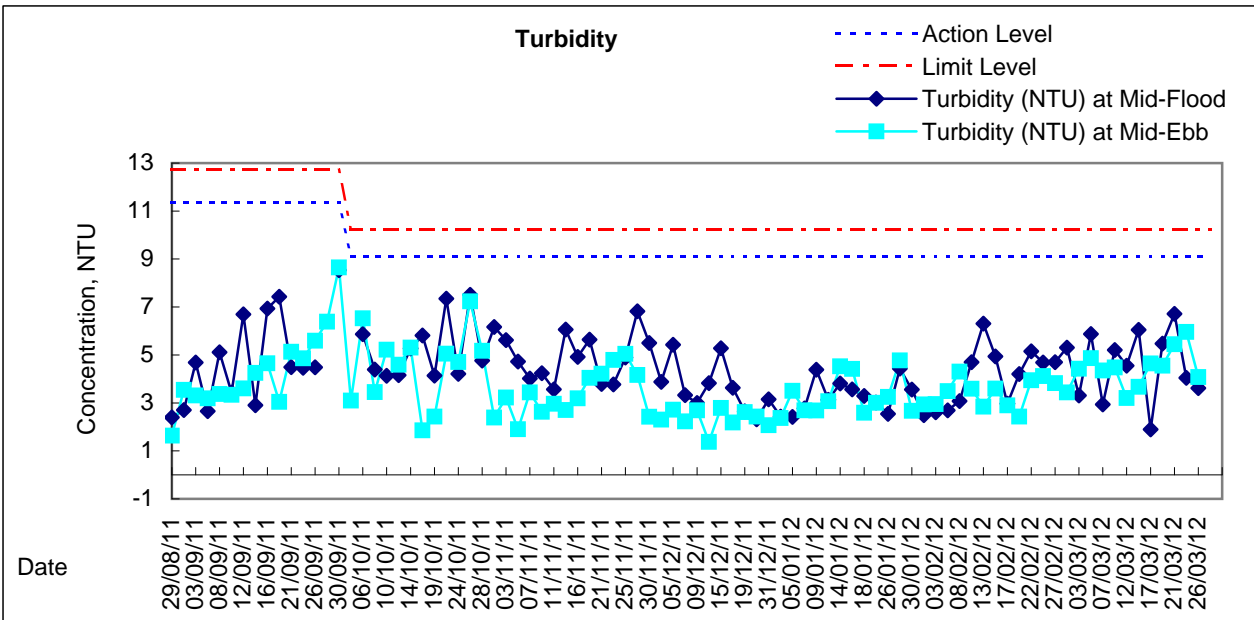
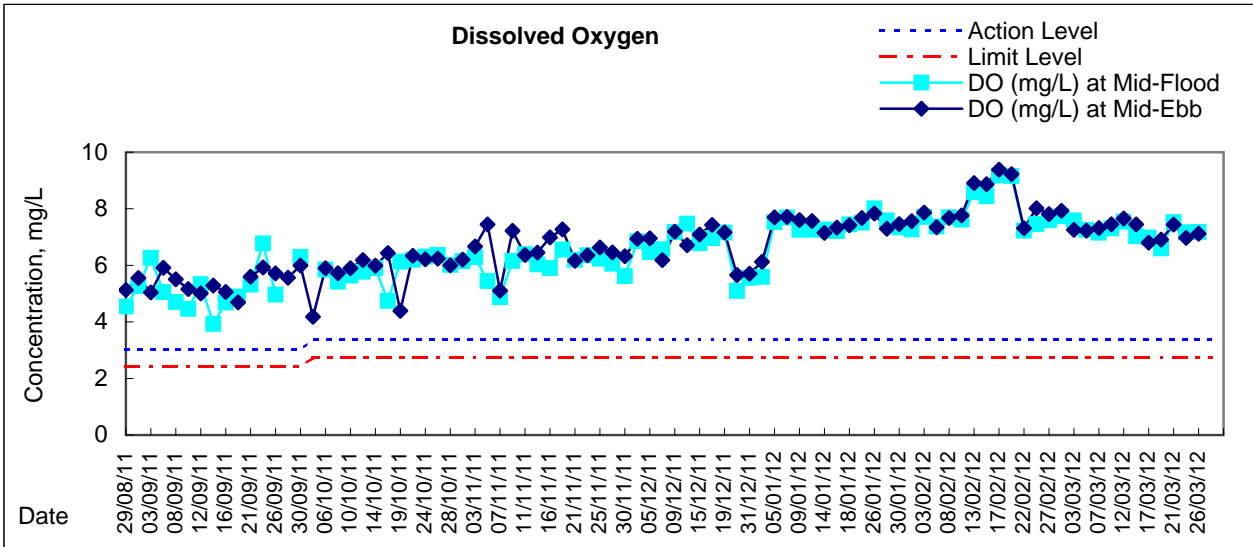


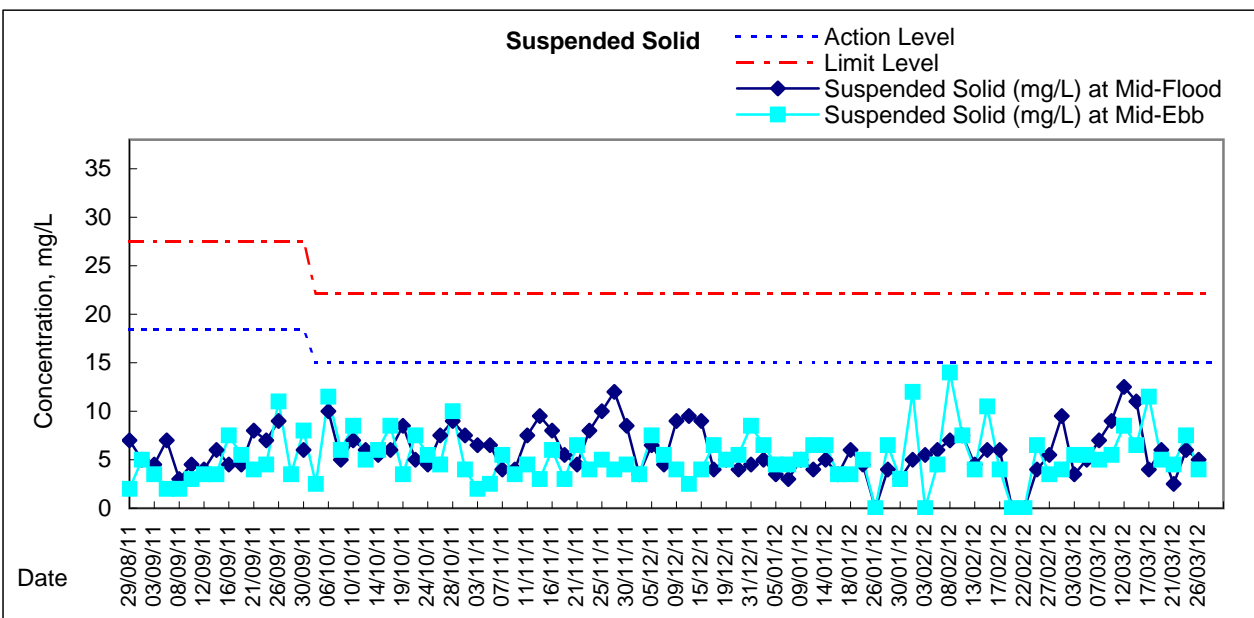
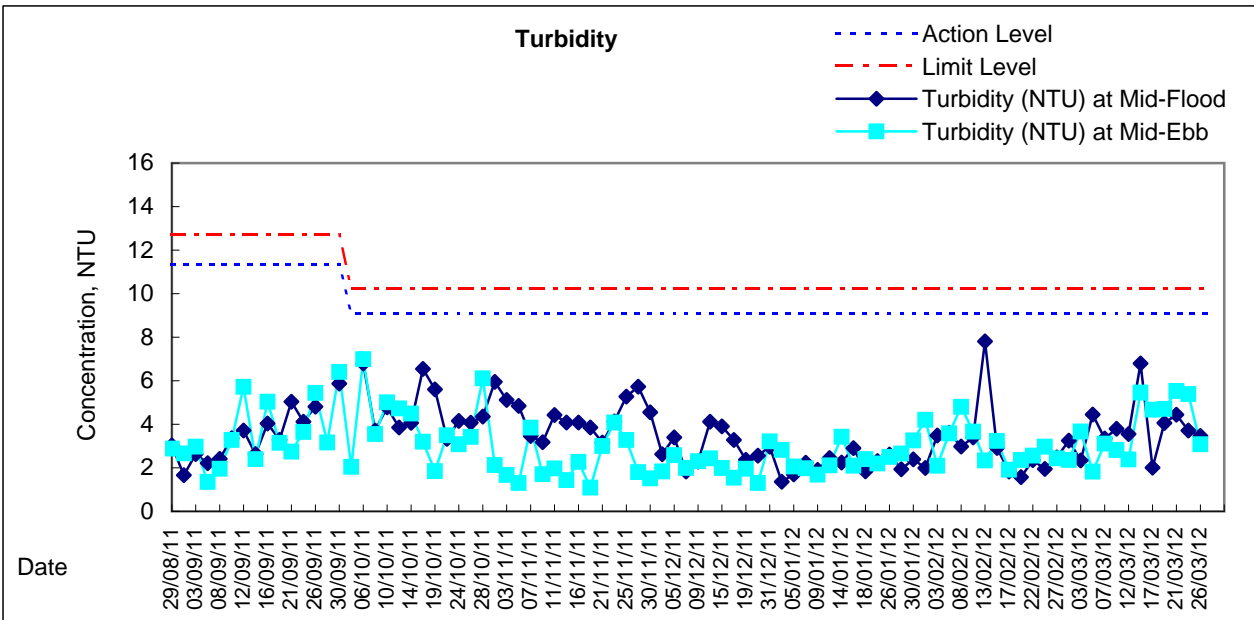
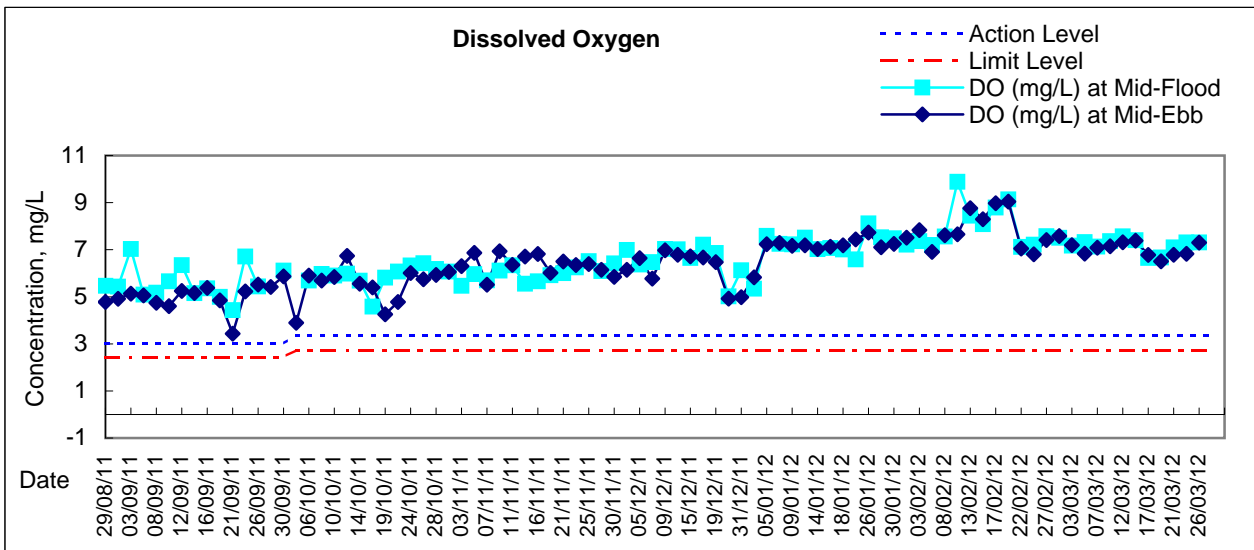


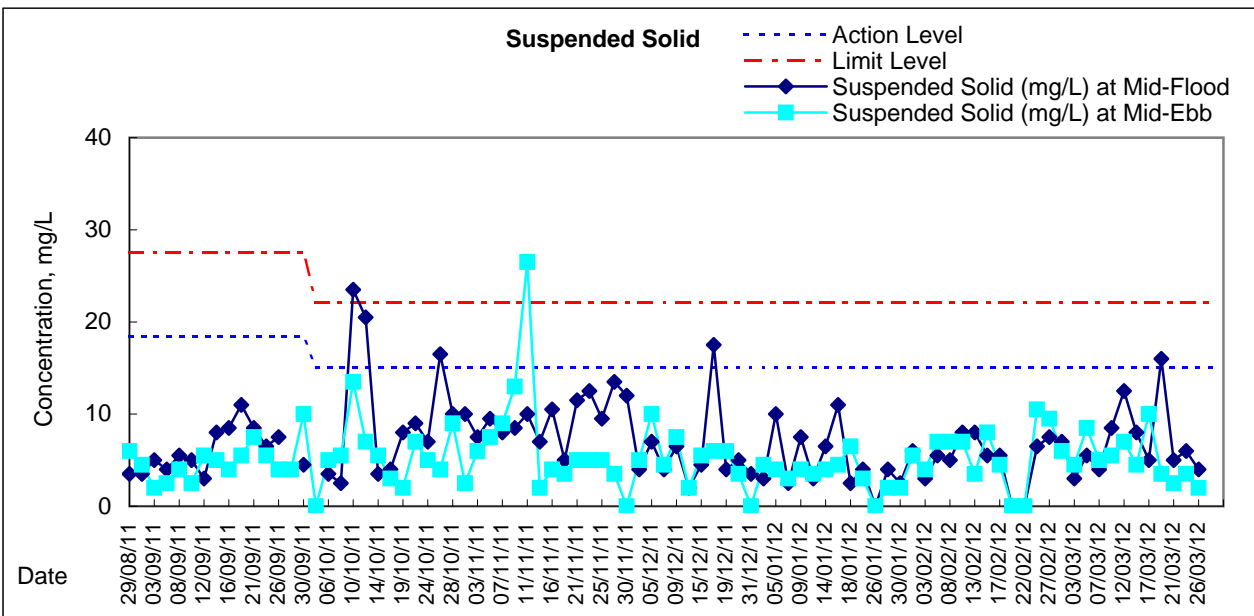
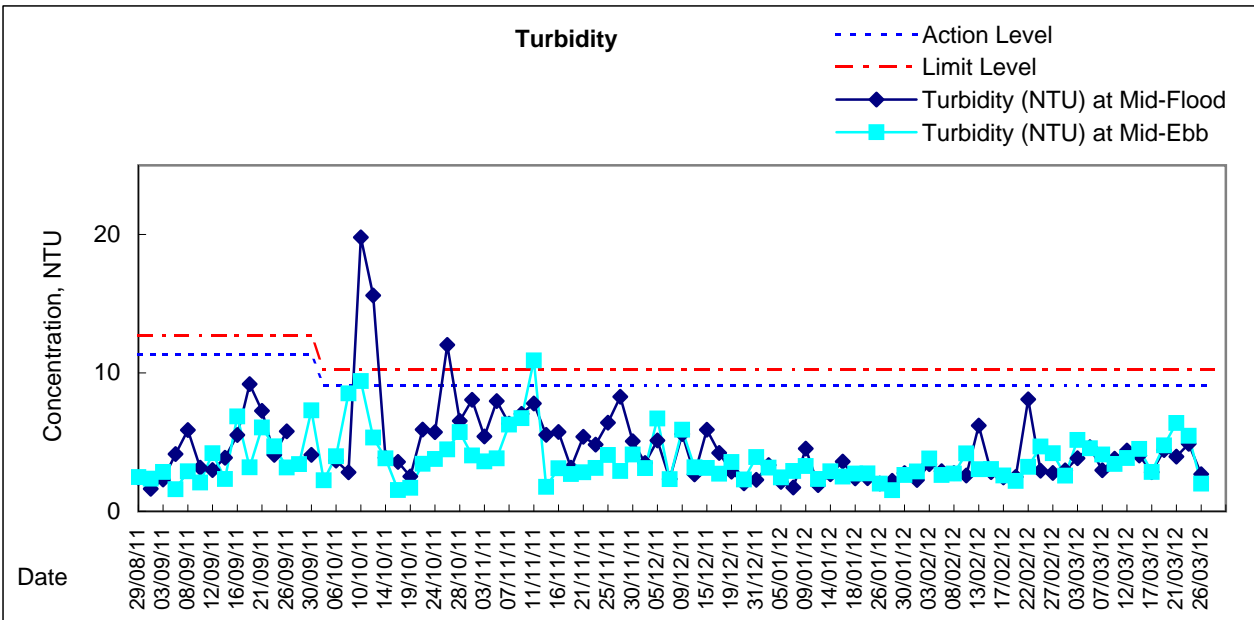
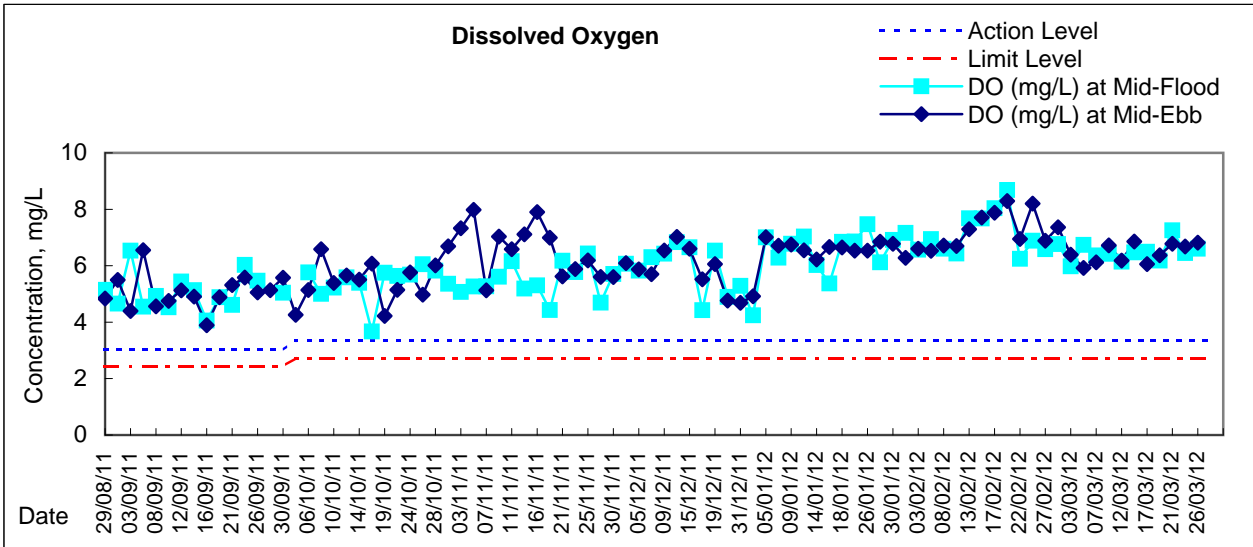
Graphic Presentation of Water Quality Result of WSD20 - Kennedy Town

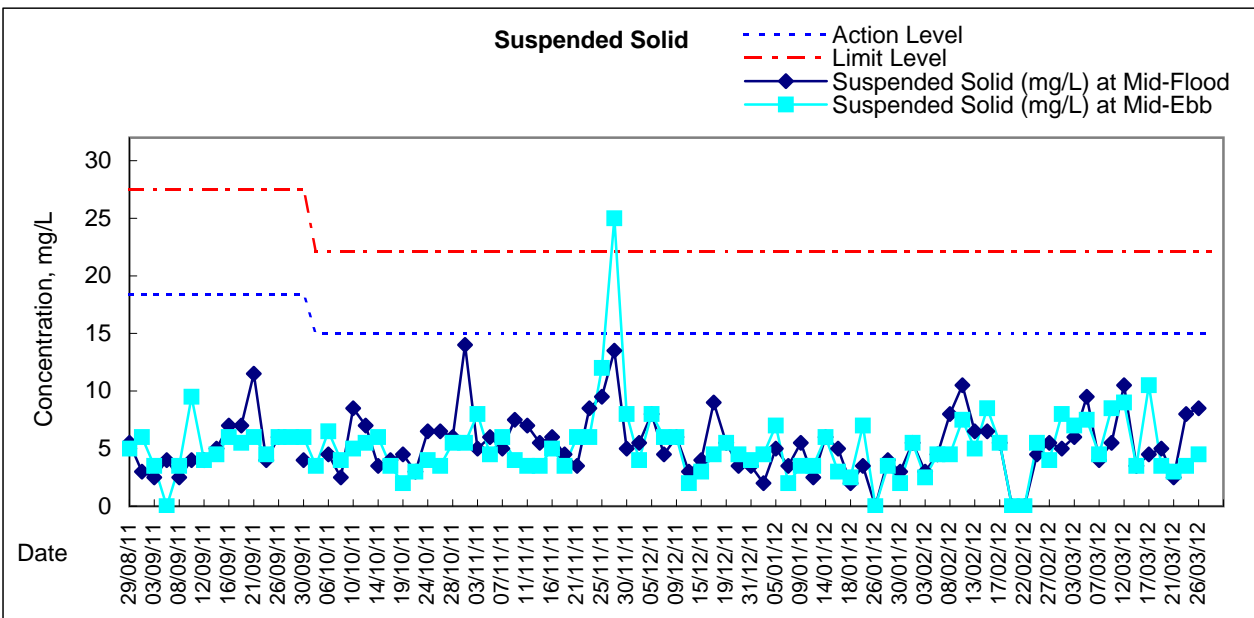
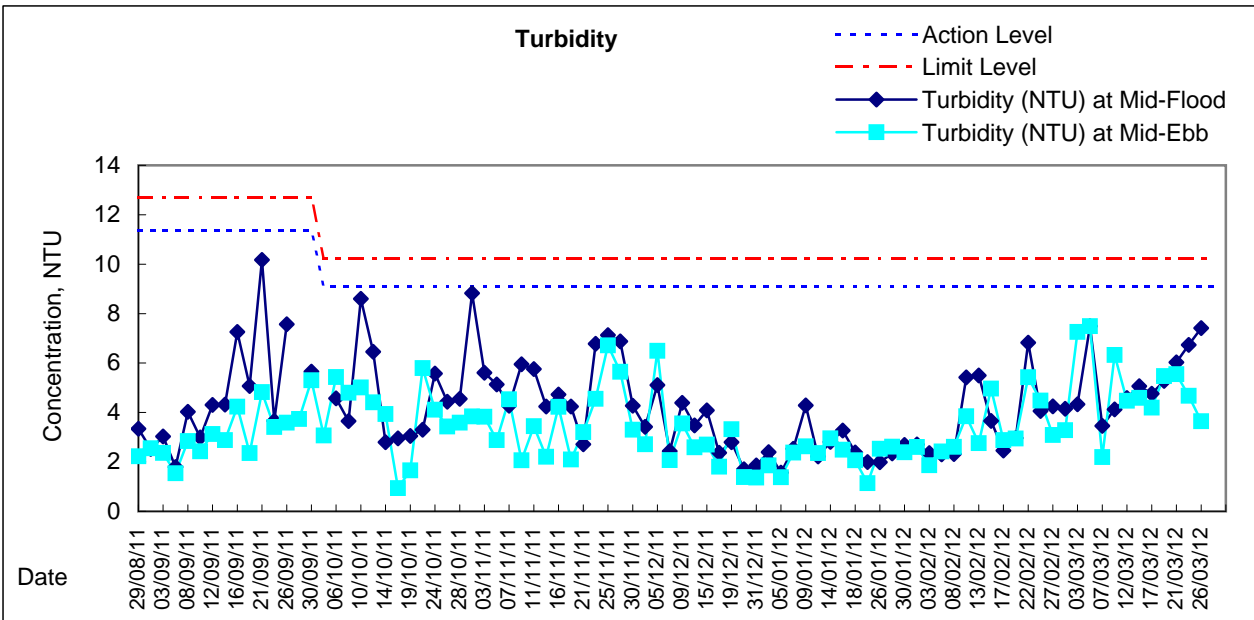
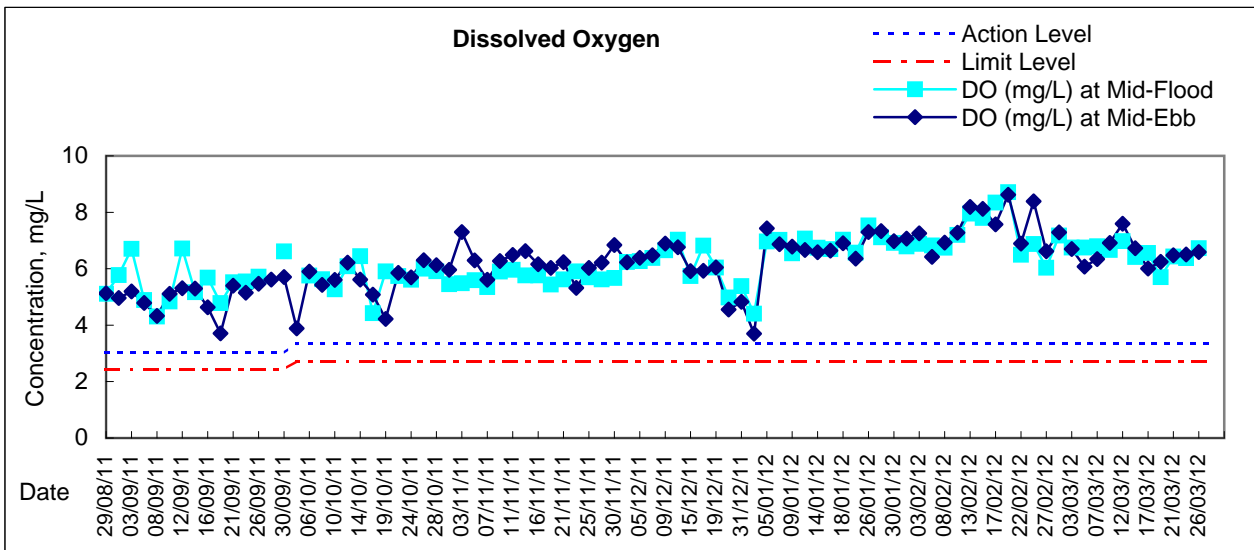


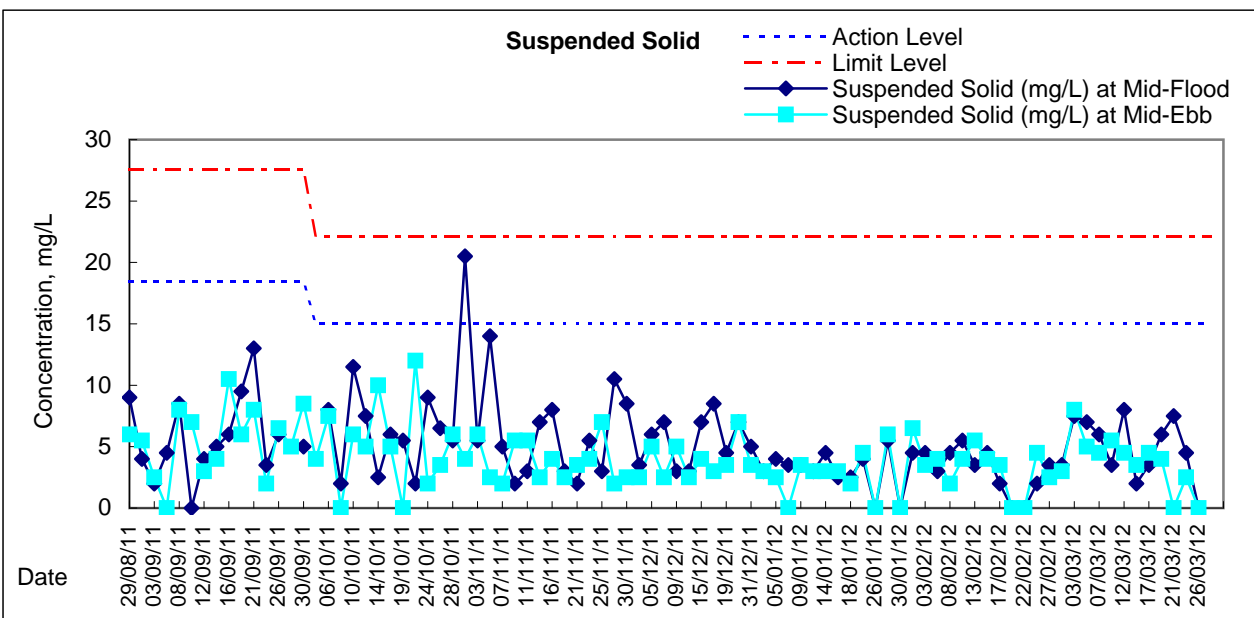
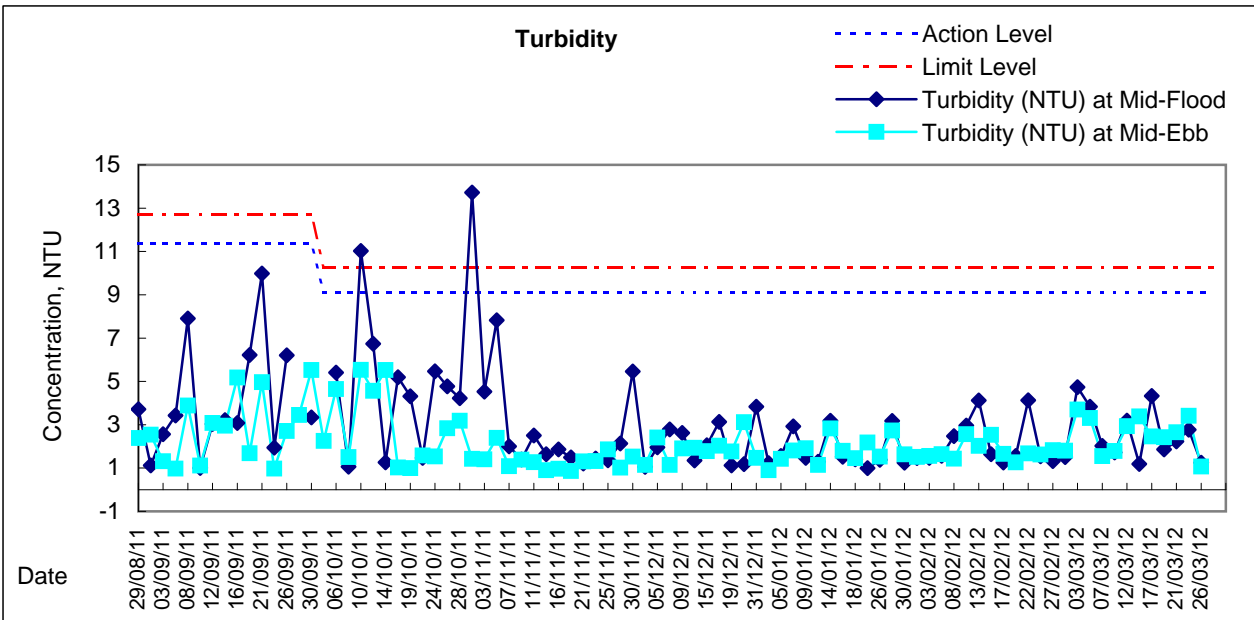
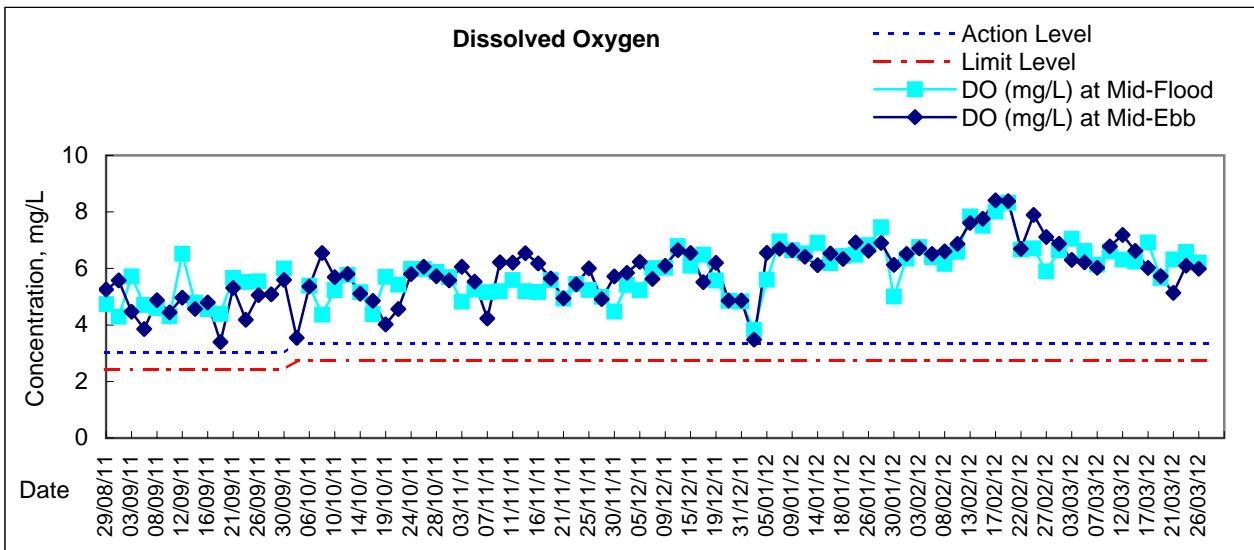


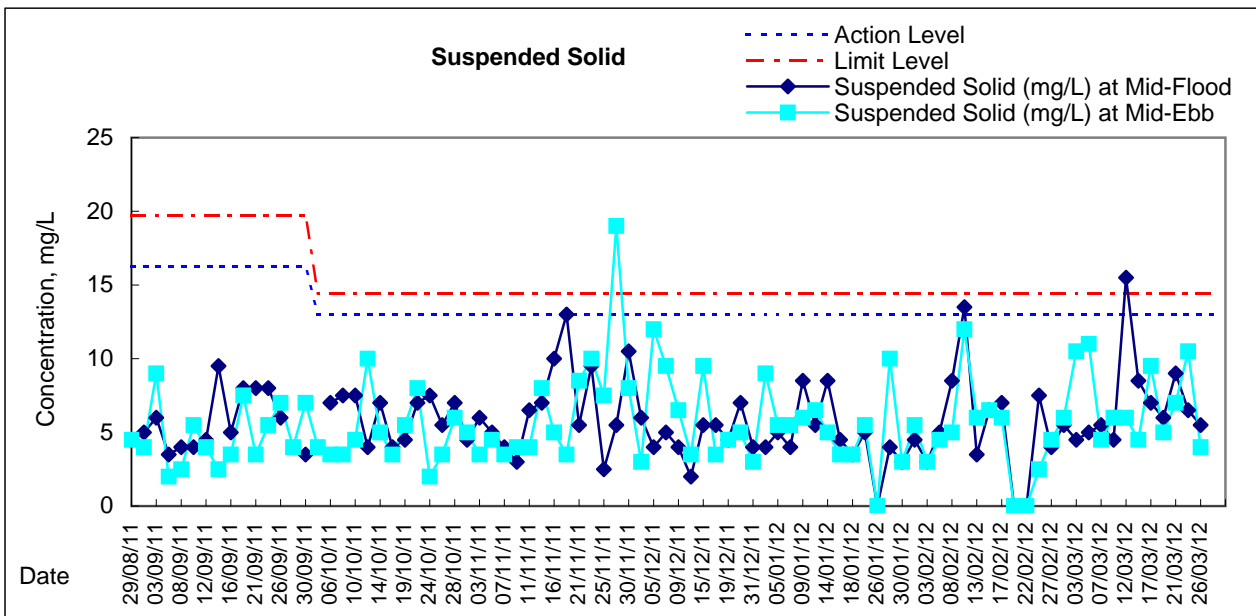
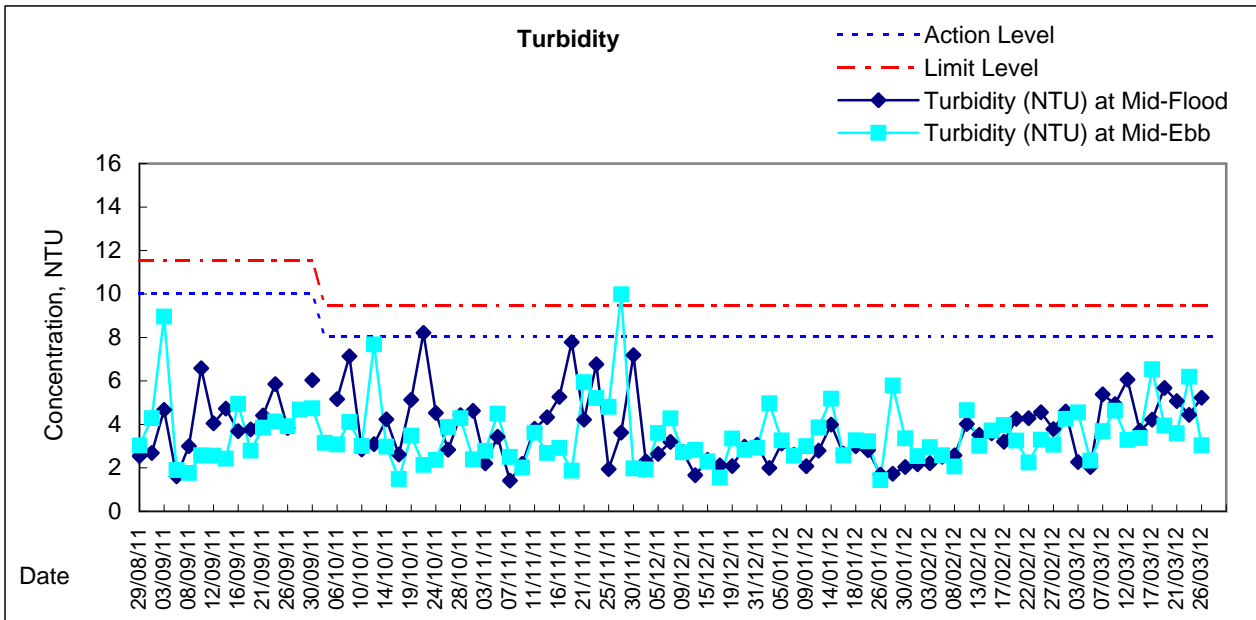
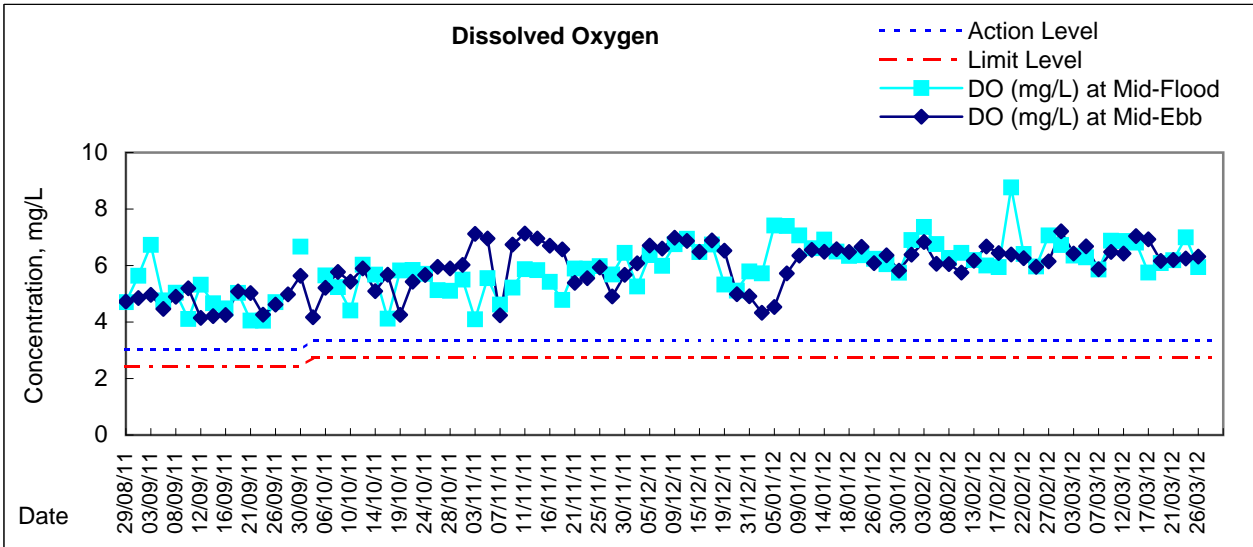


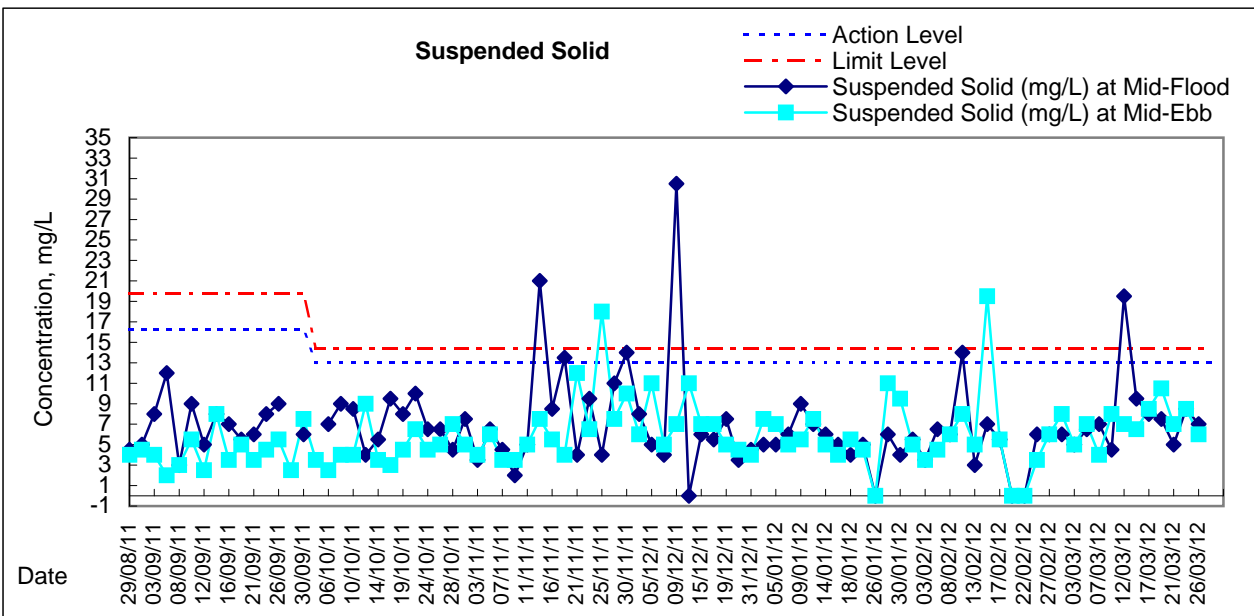
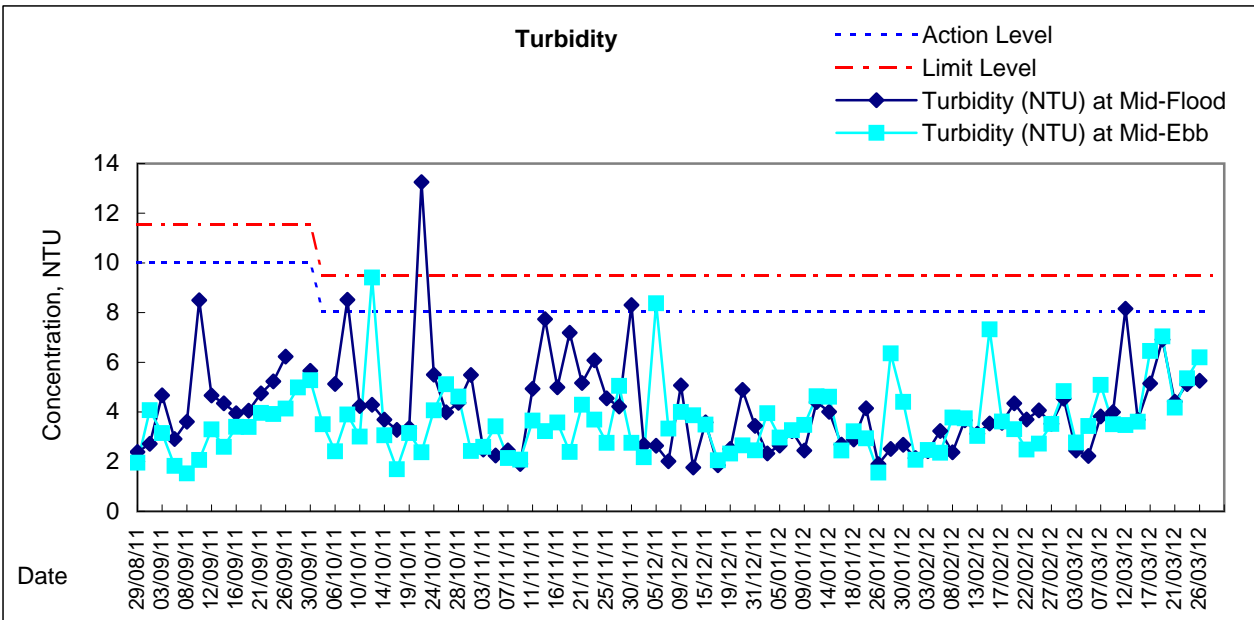
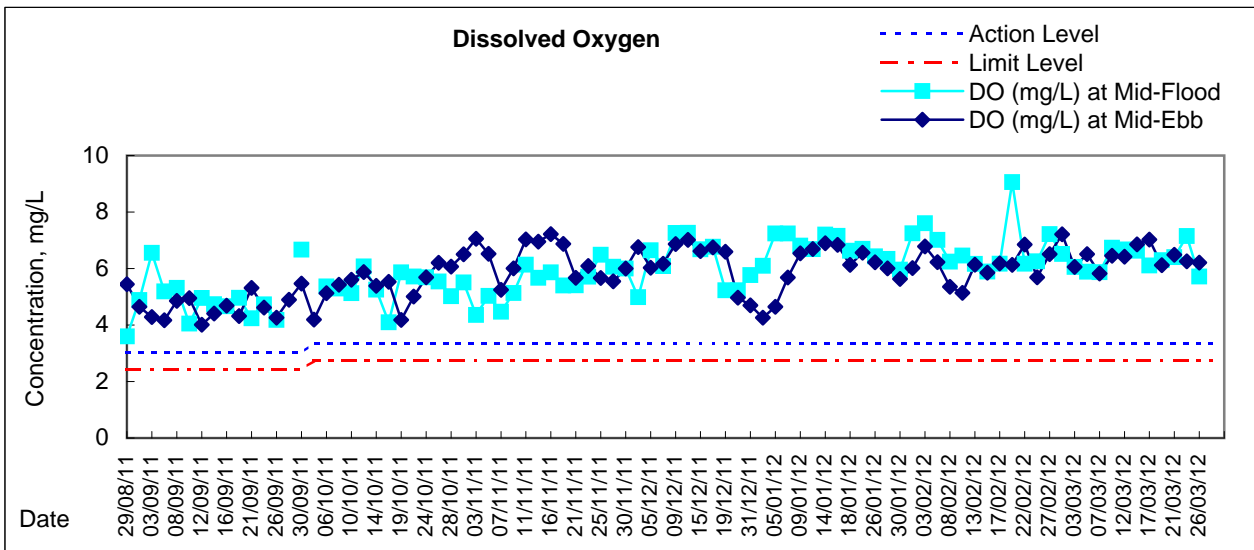


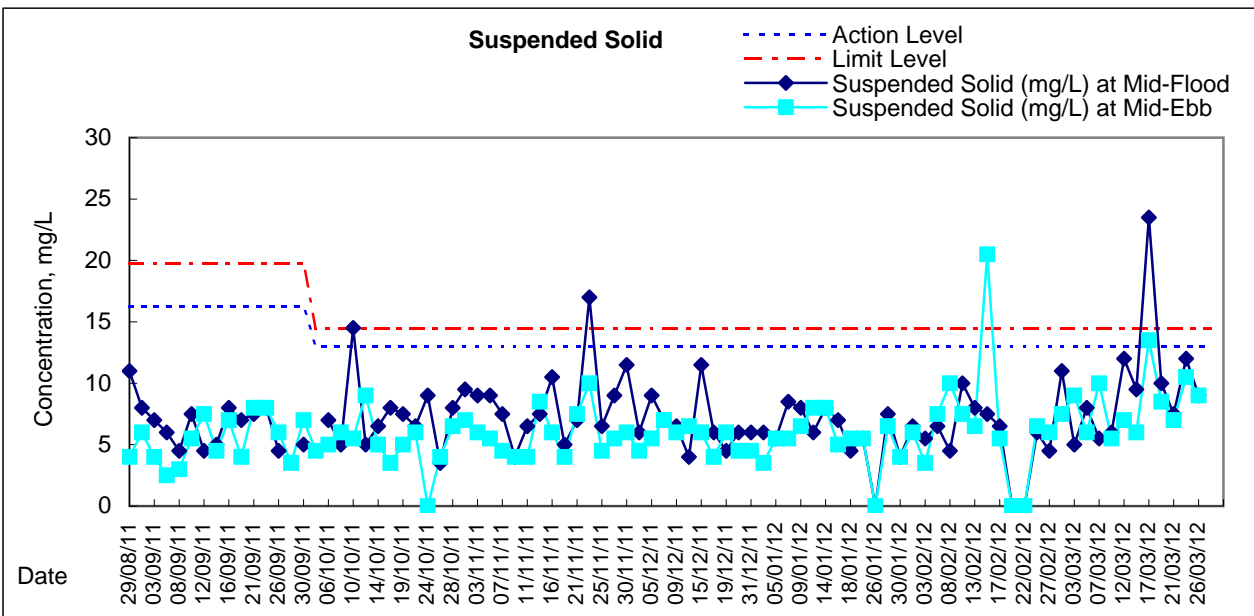
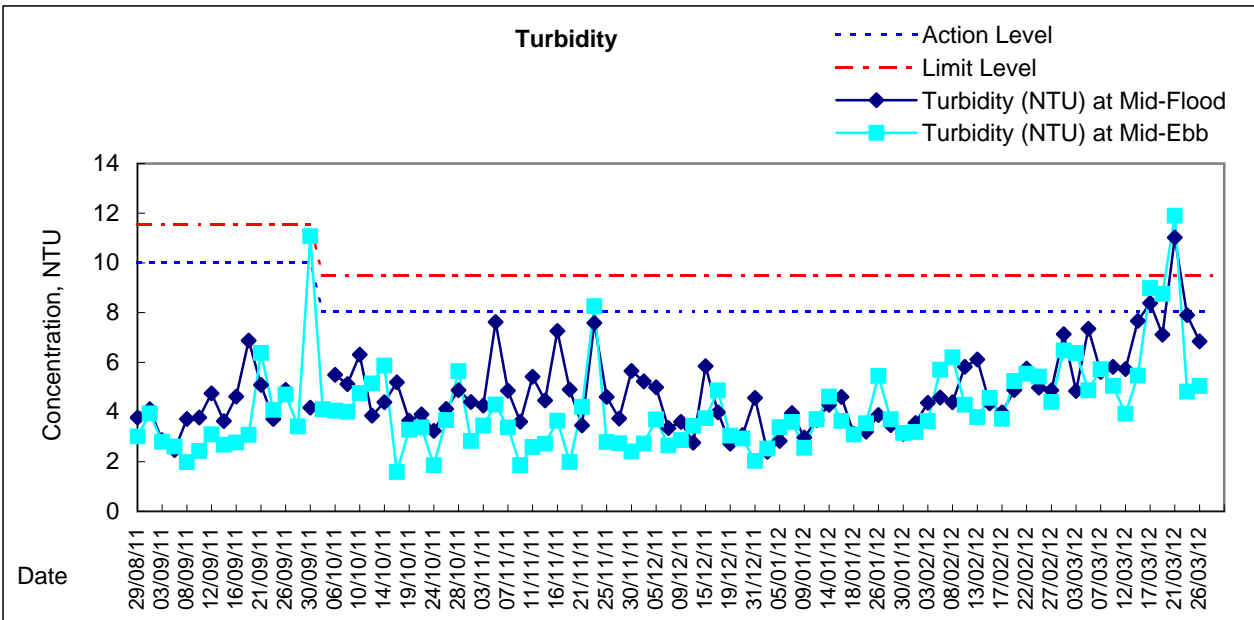
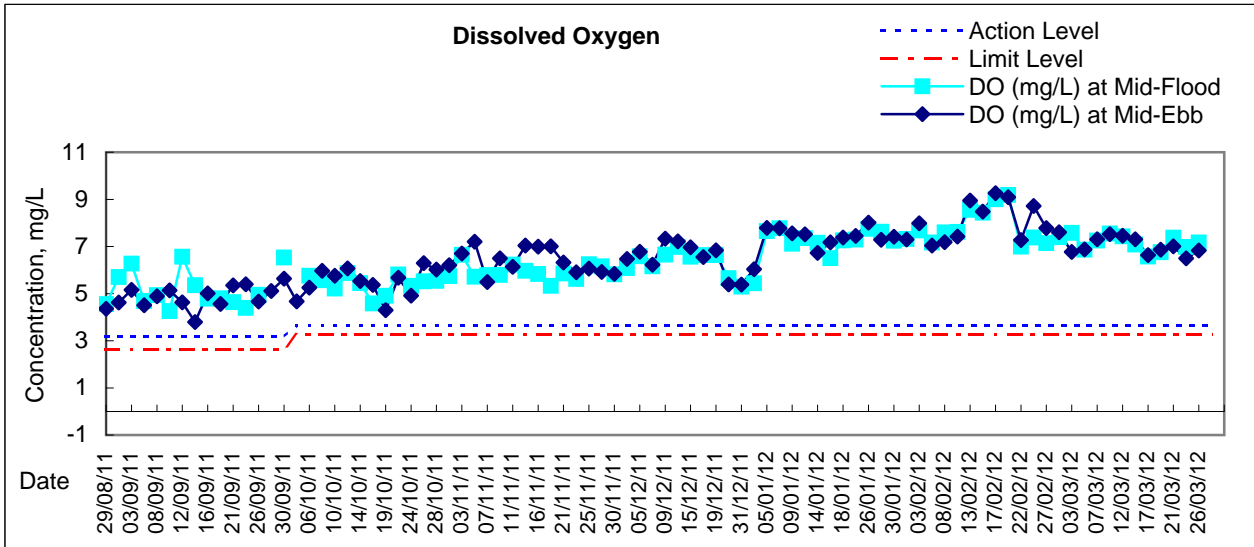


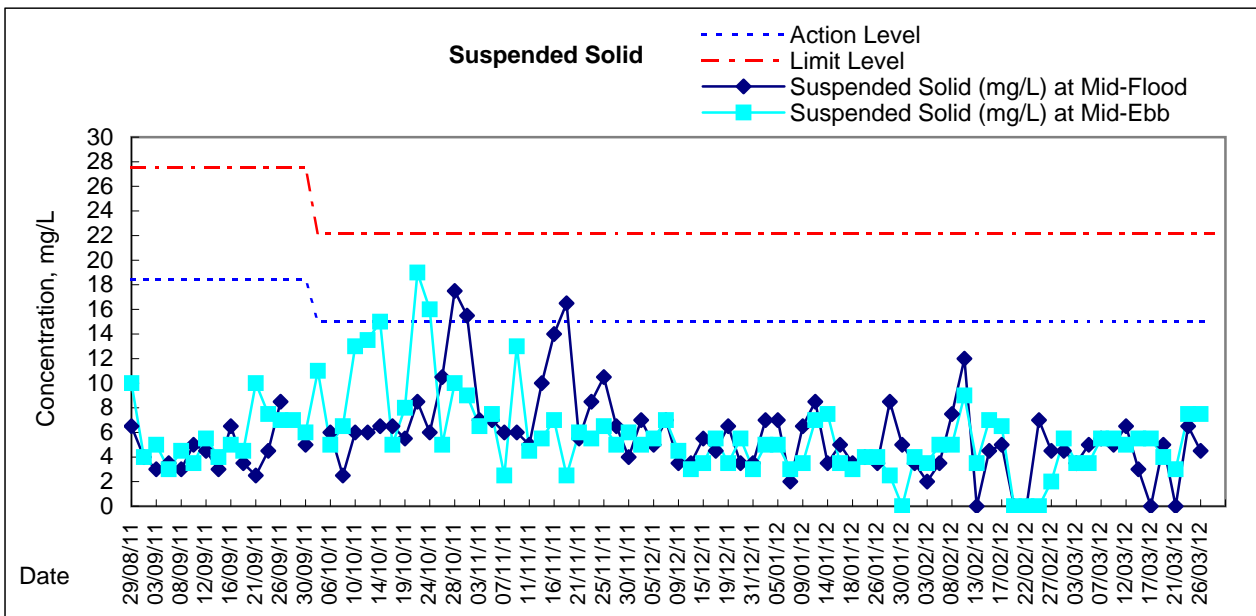
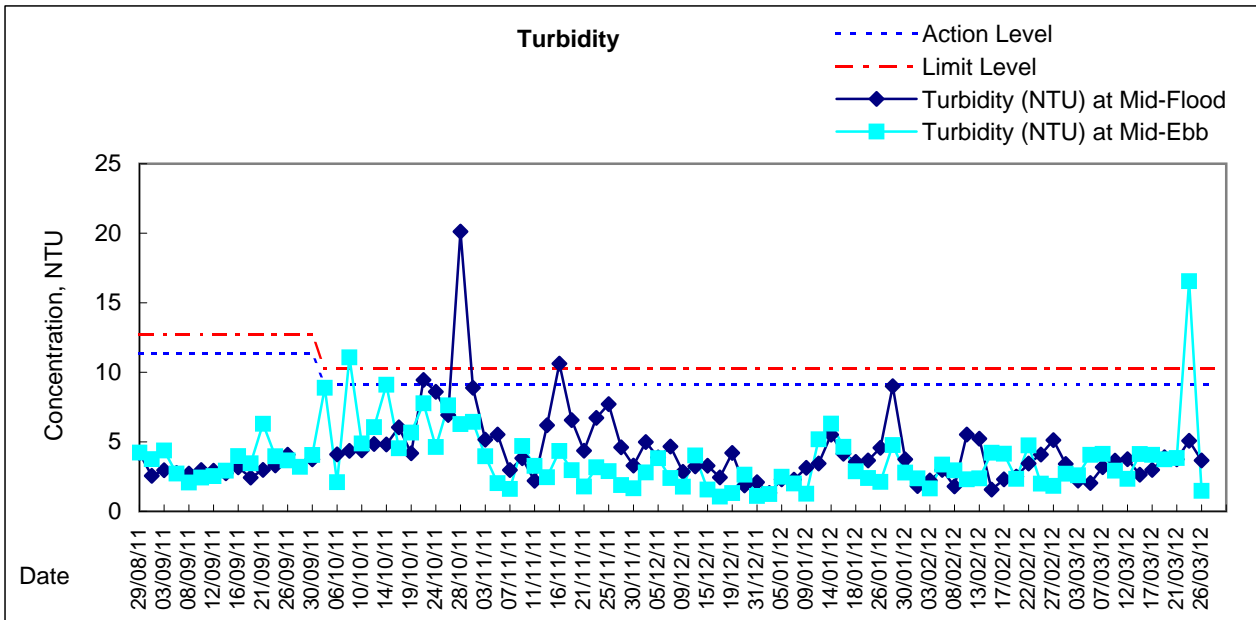
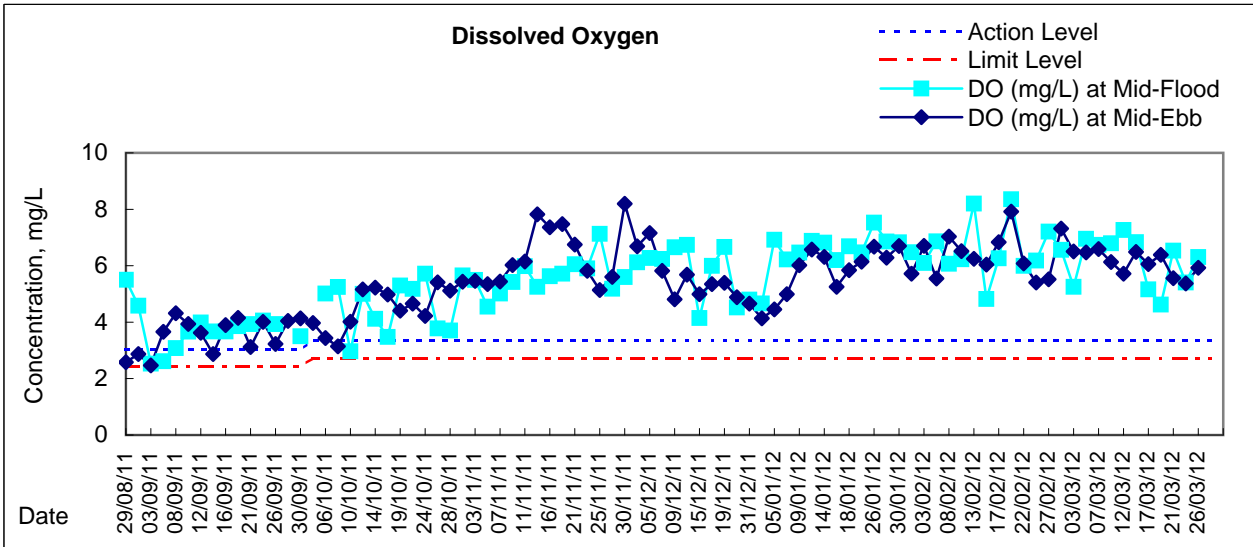


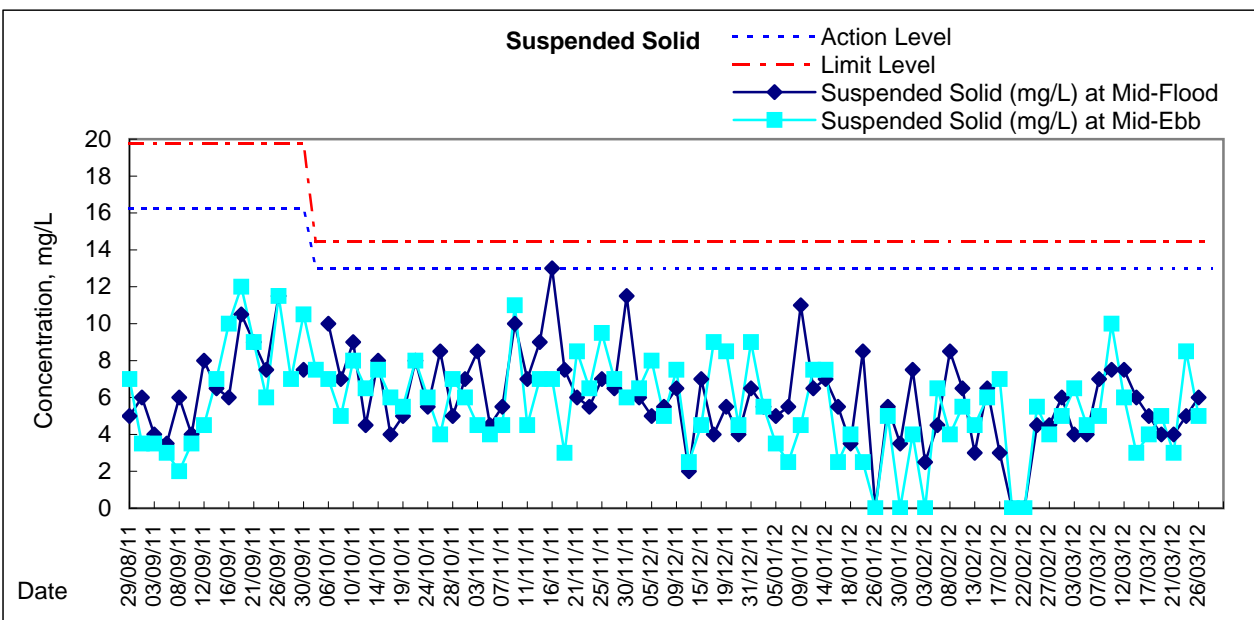
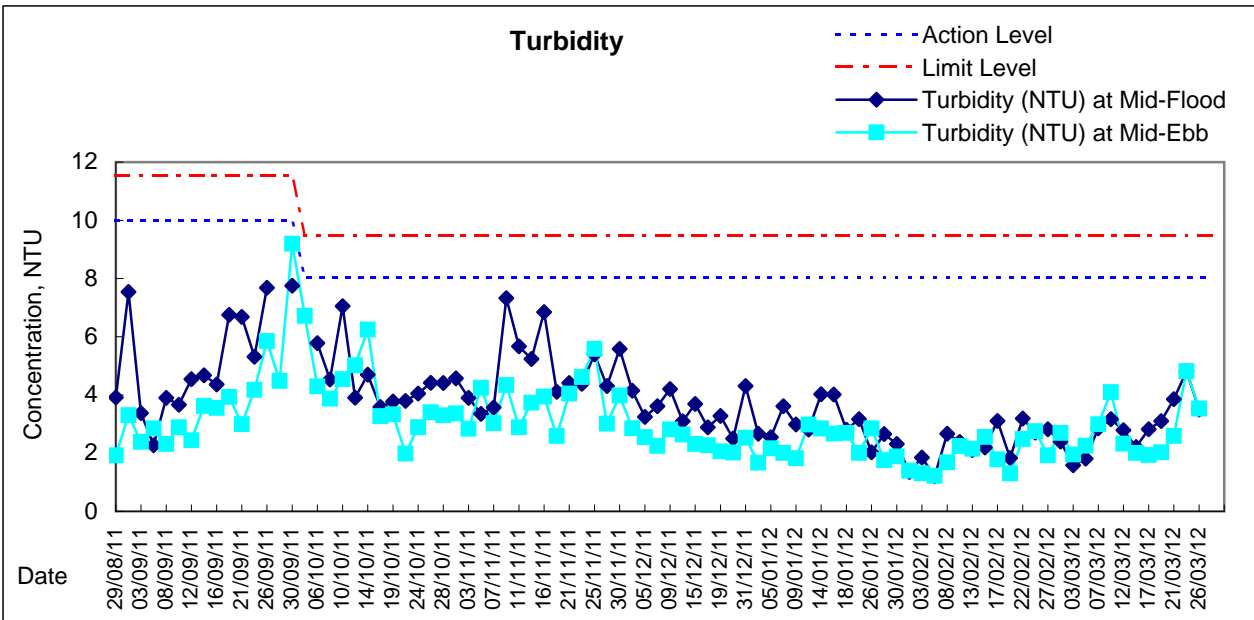
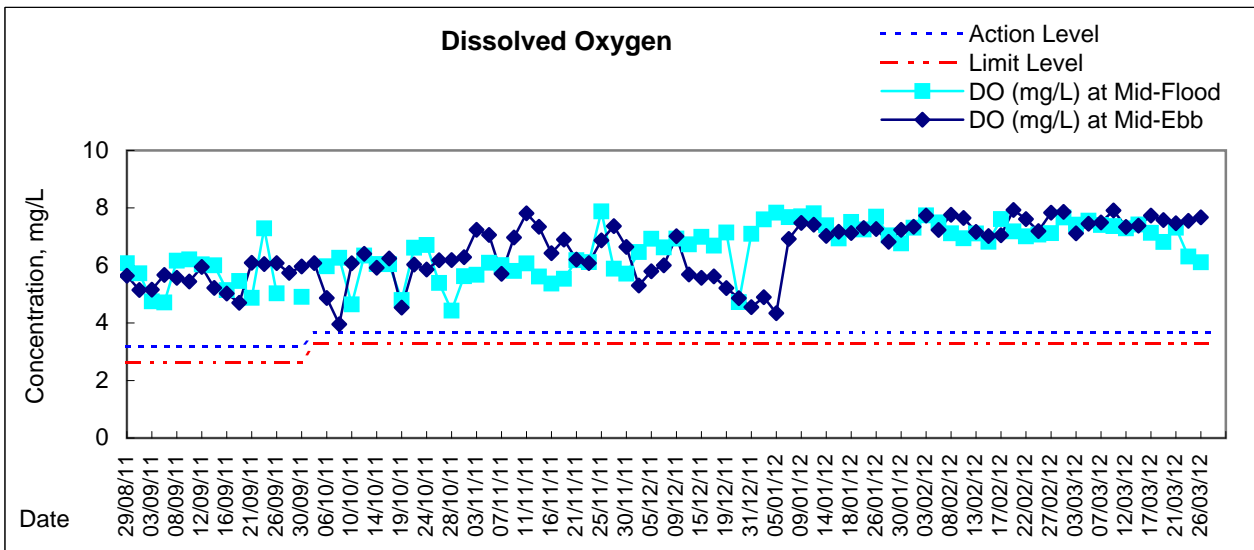


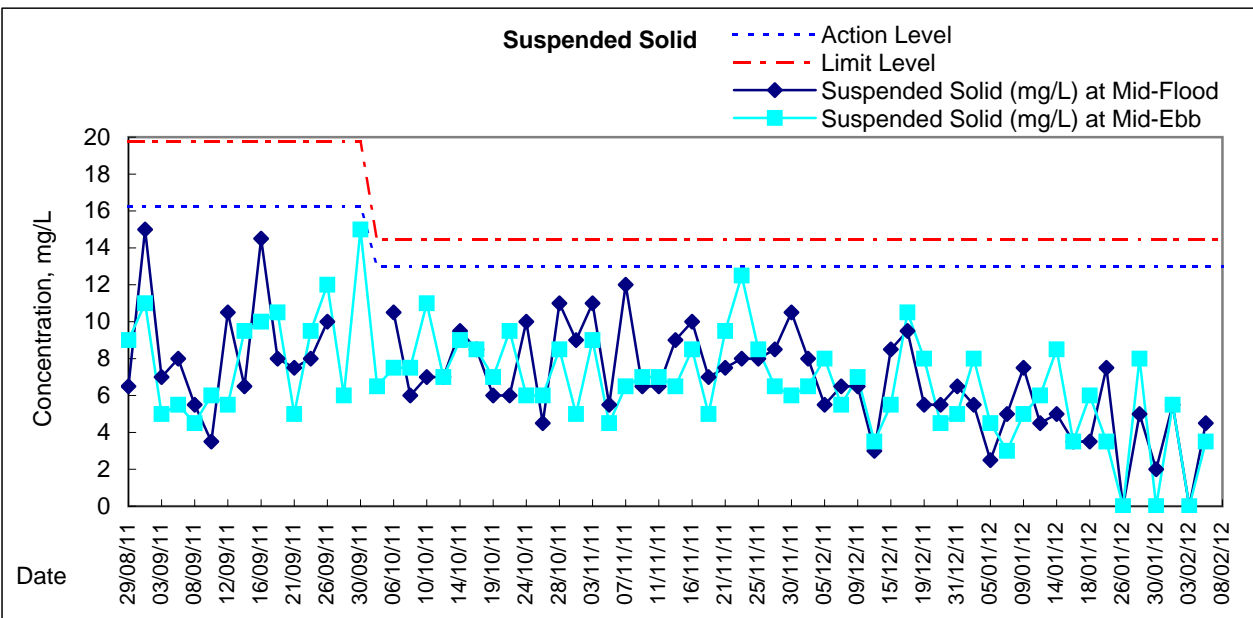
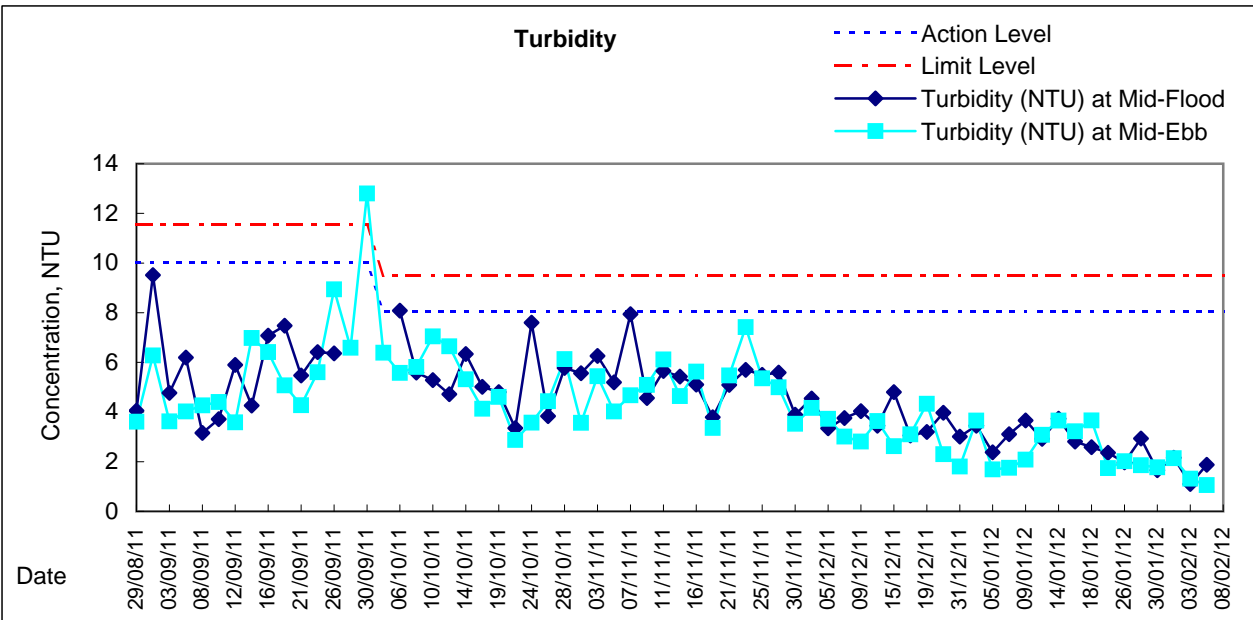
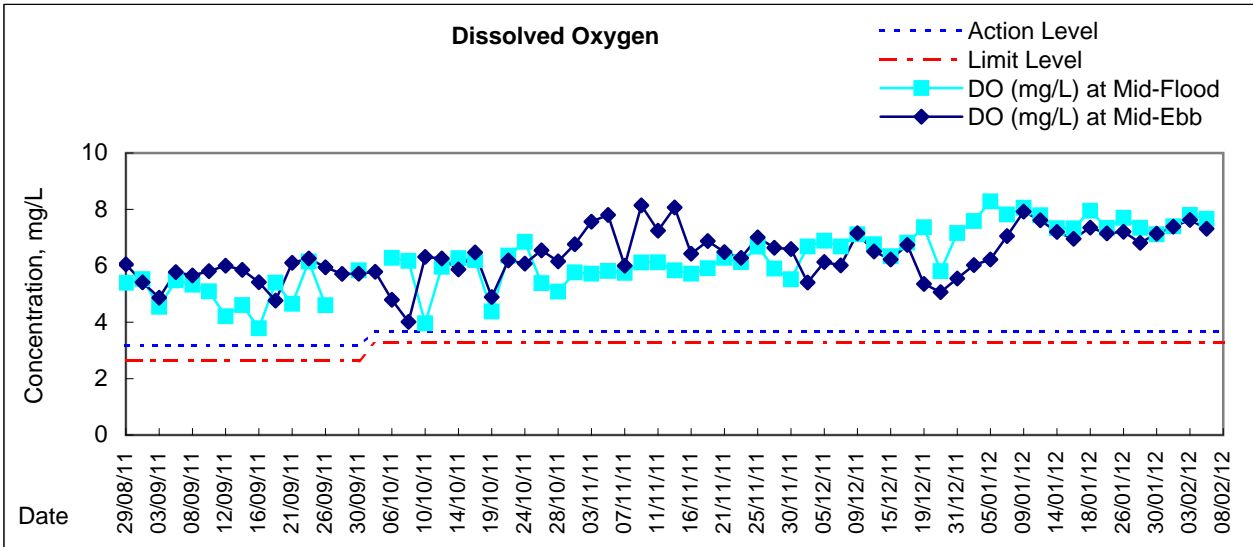


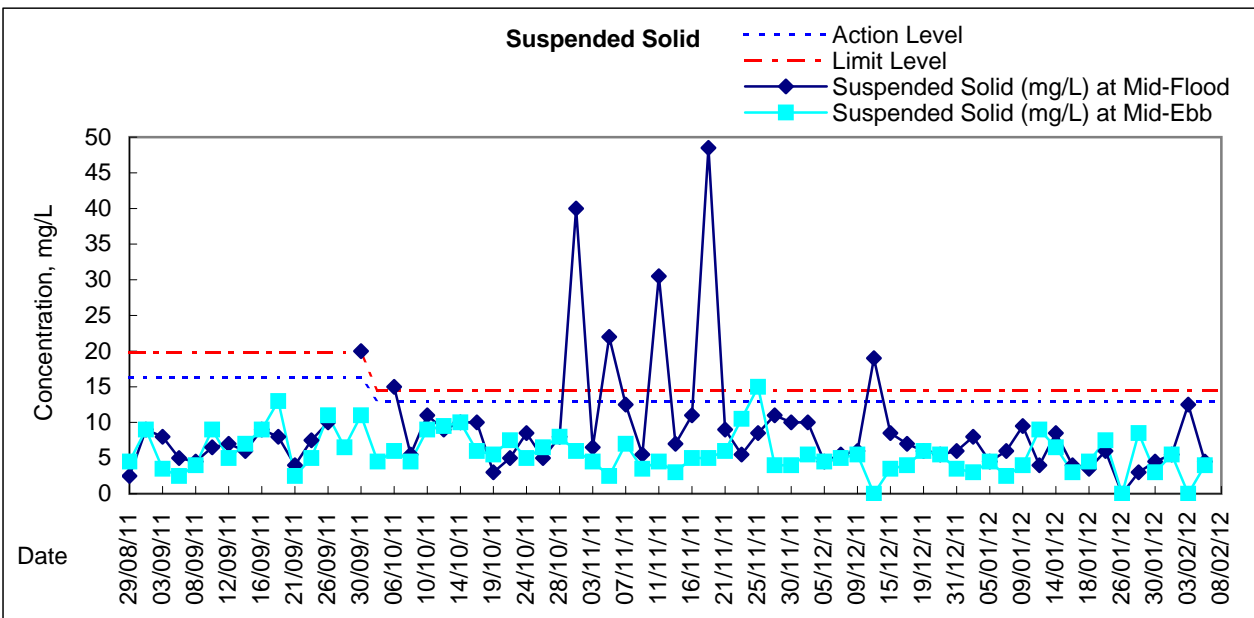
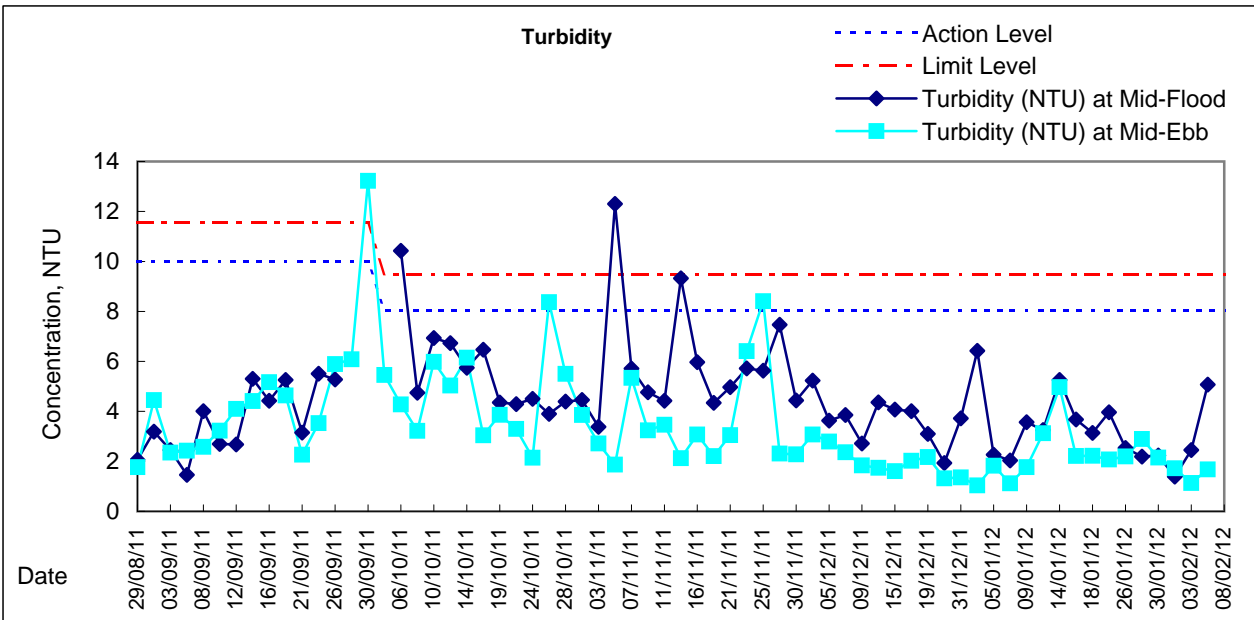
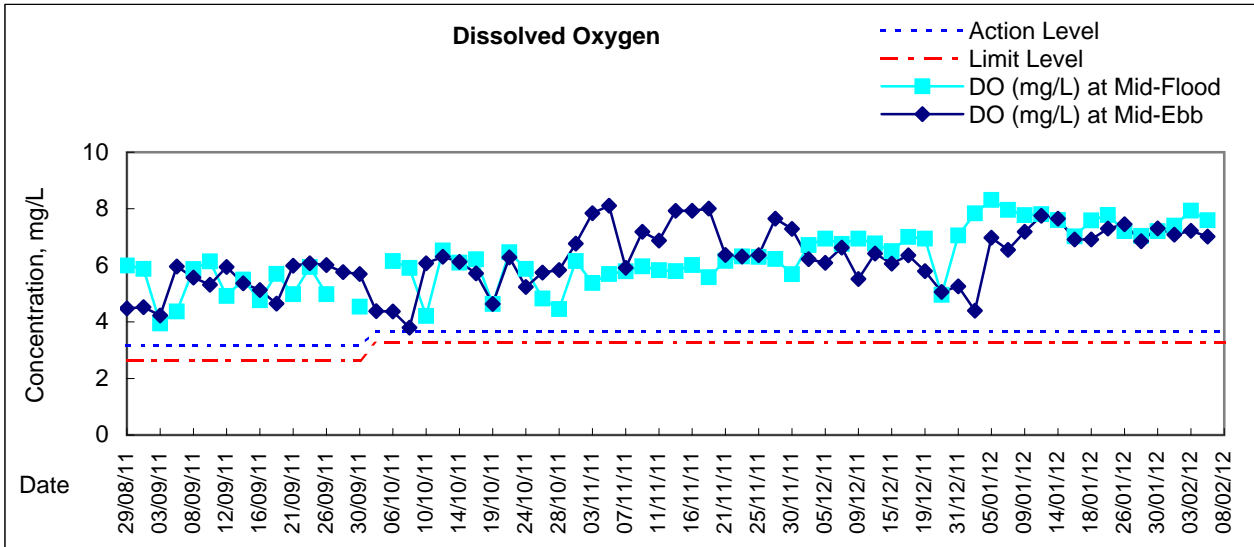


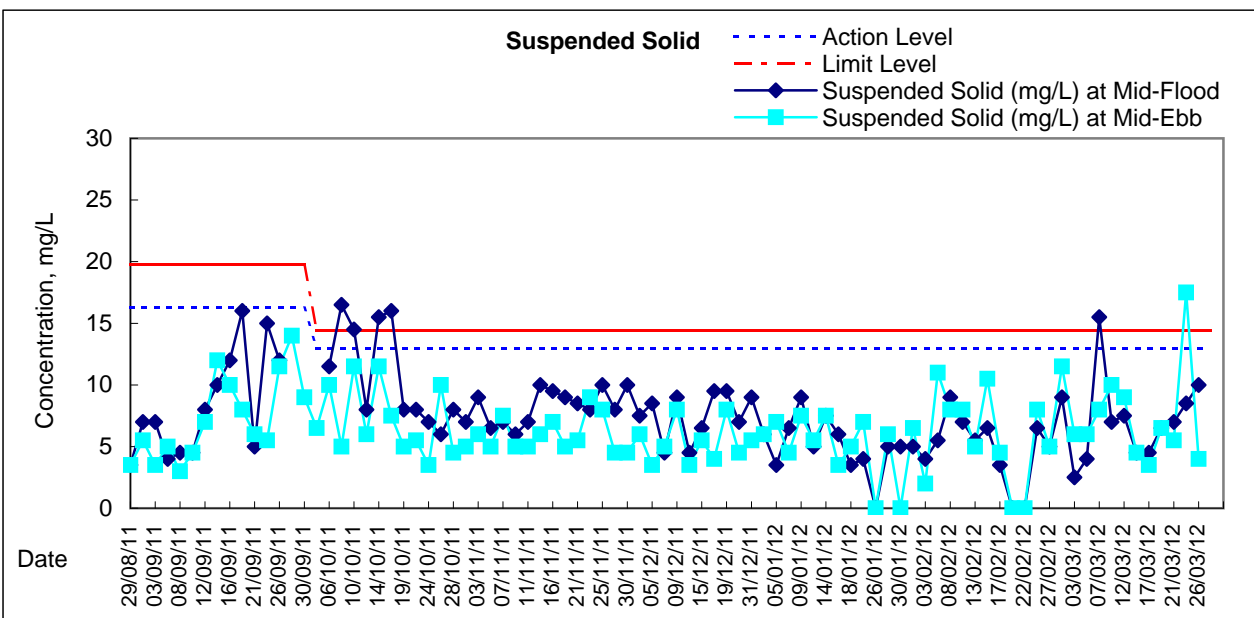
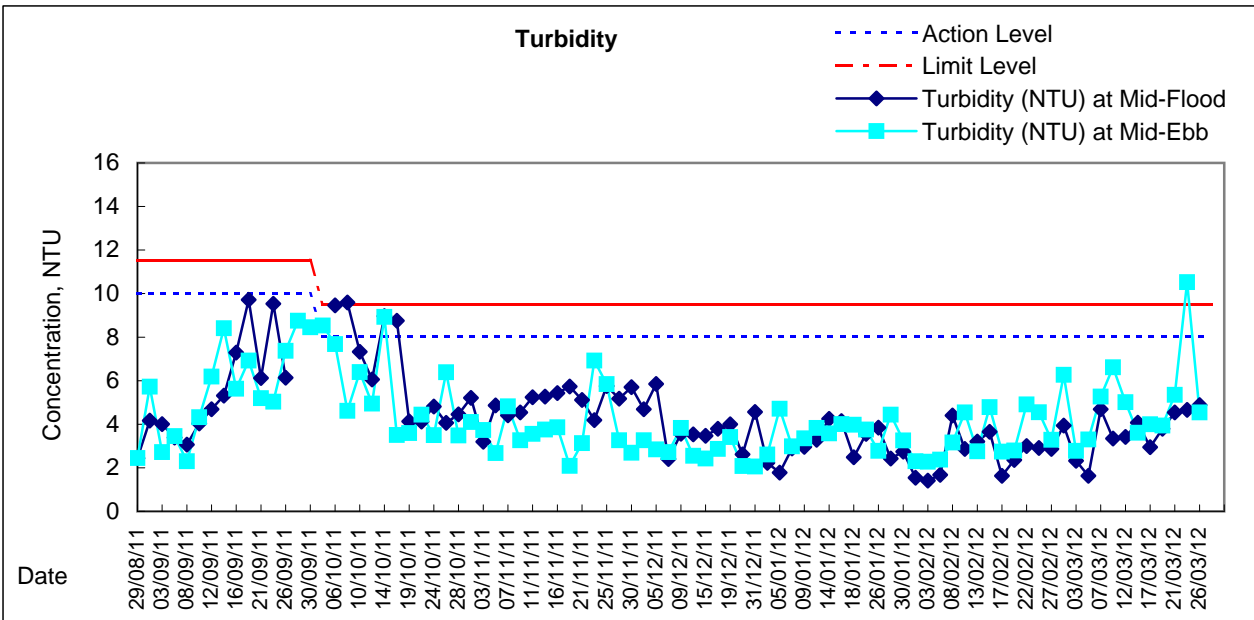
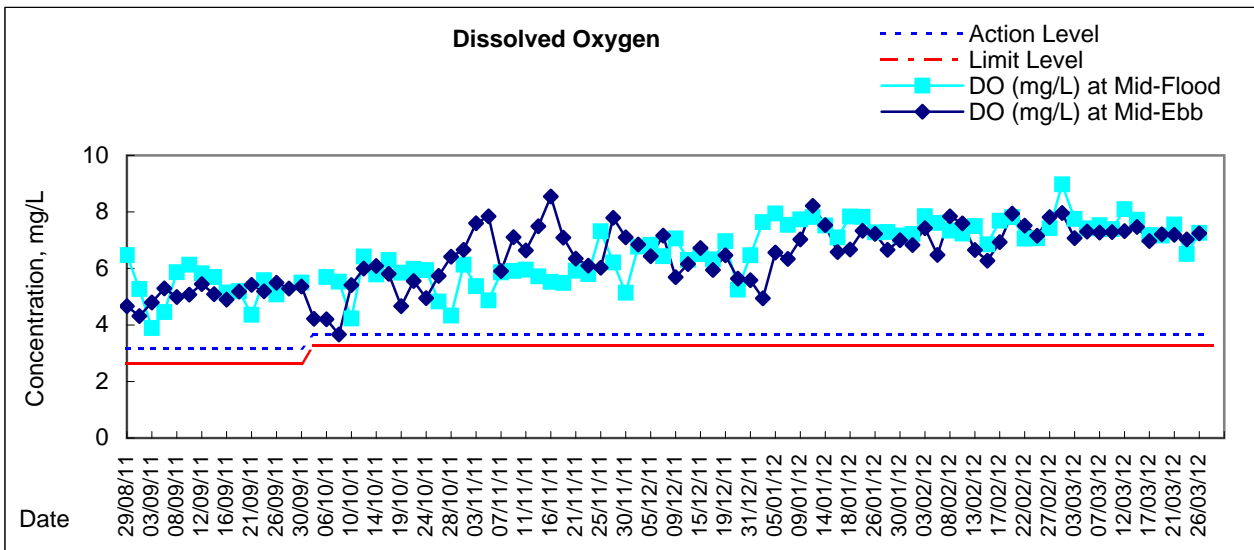


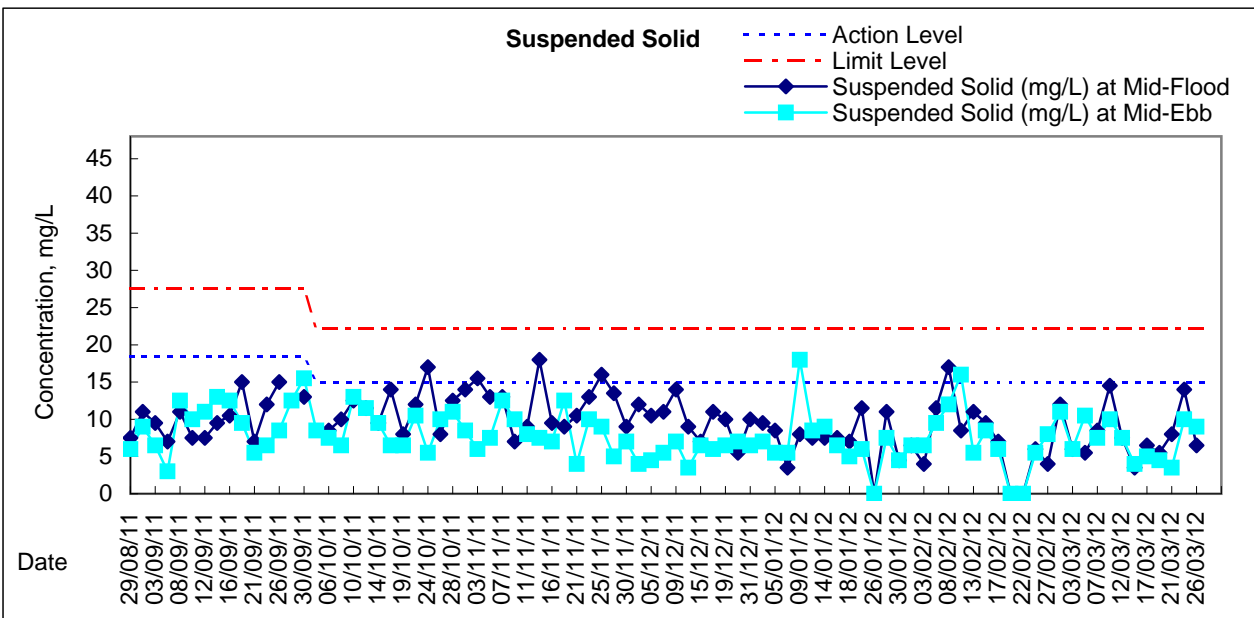
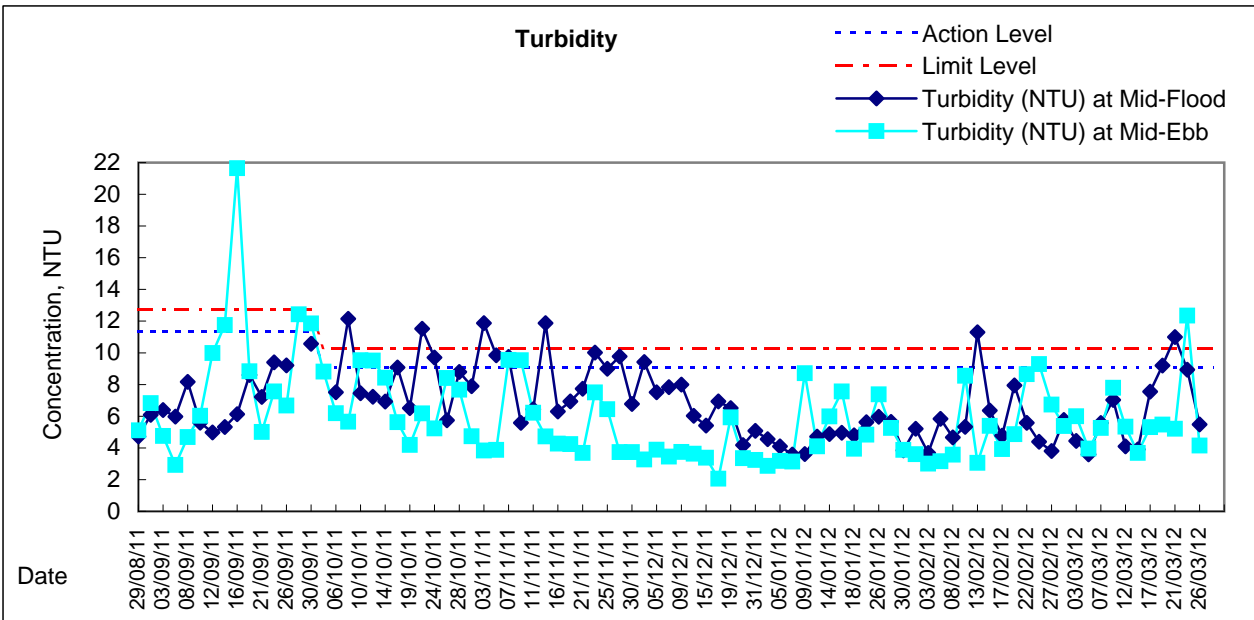
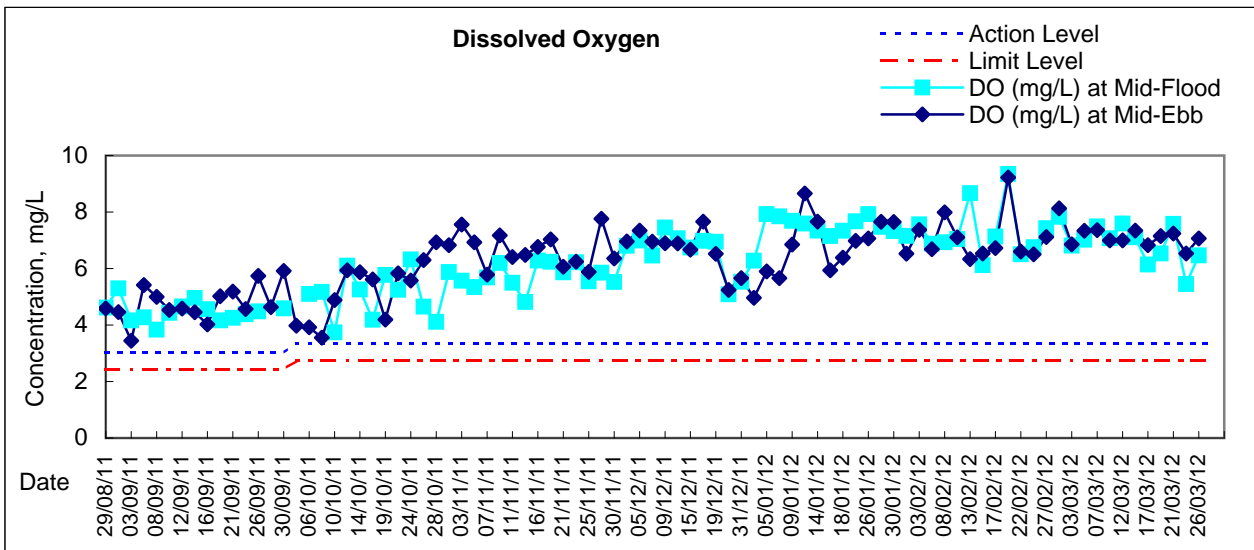


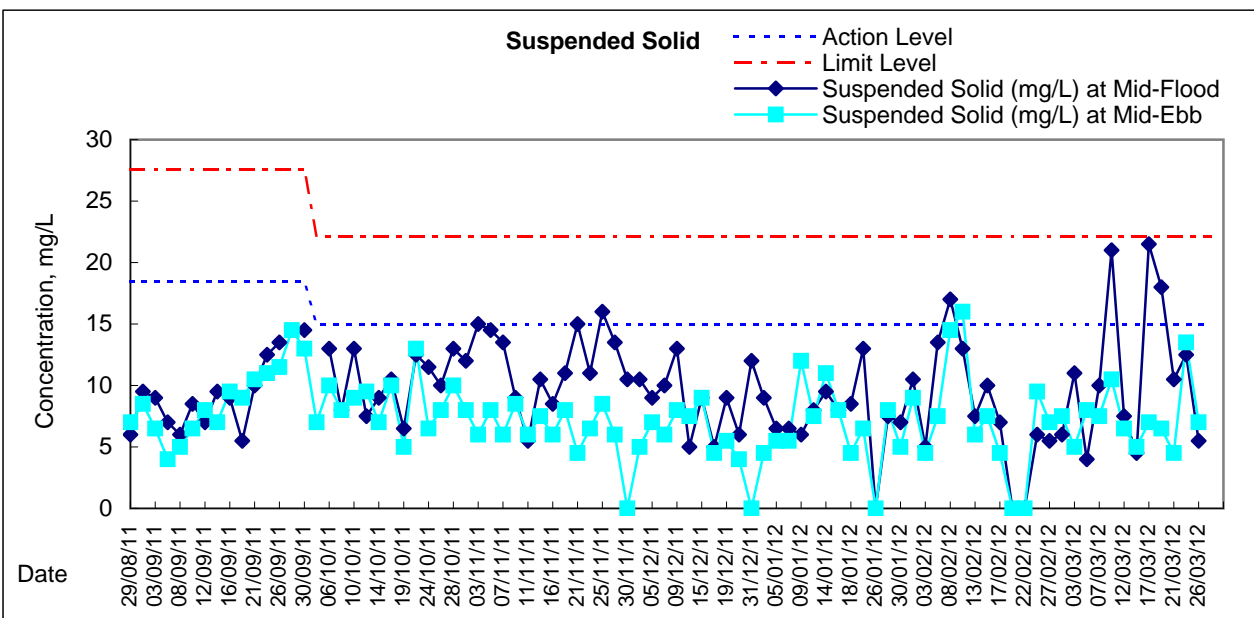
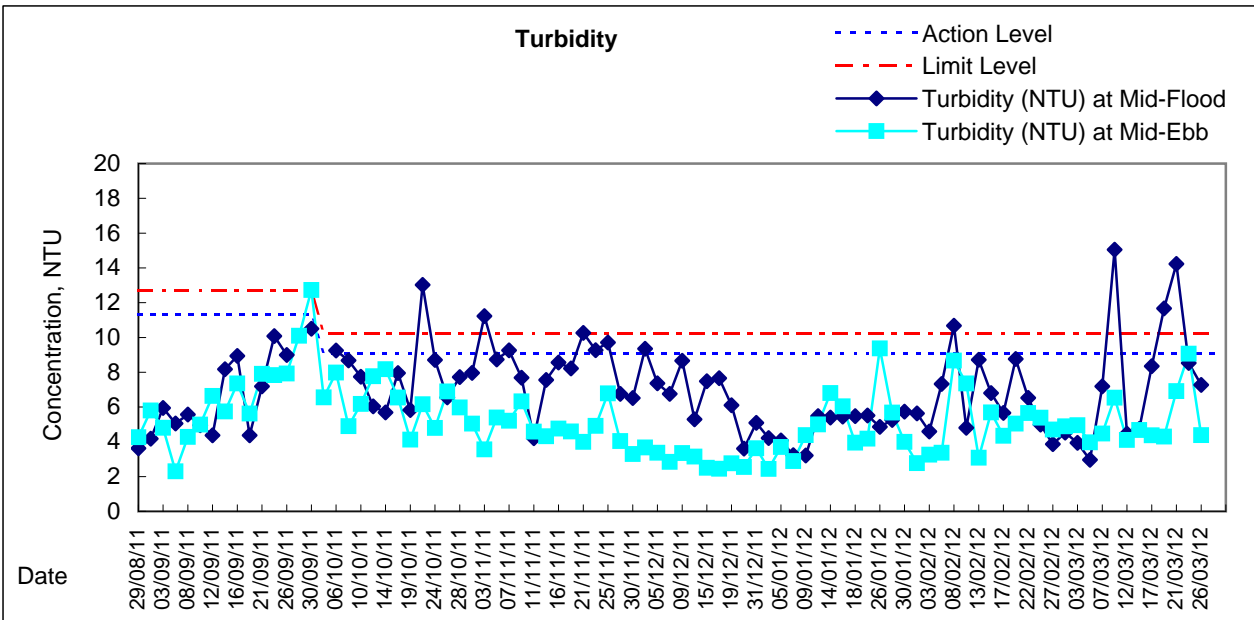
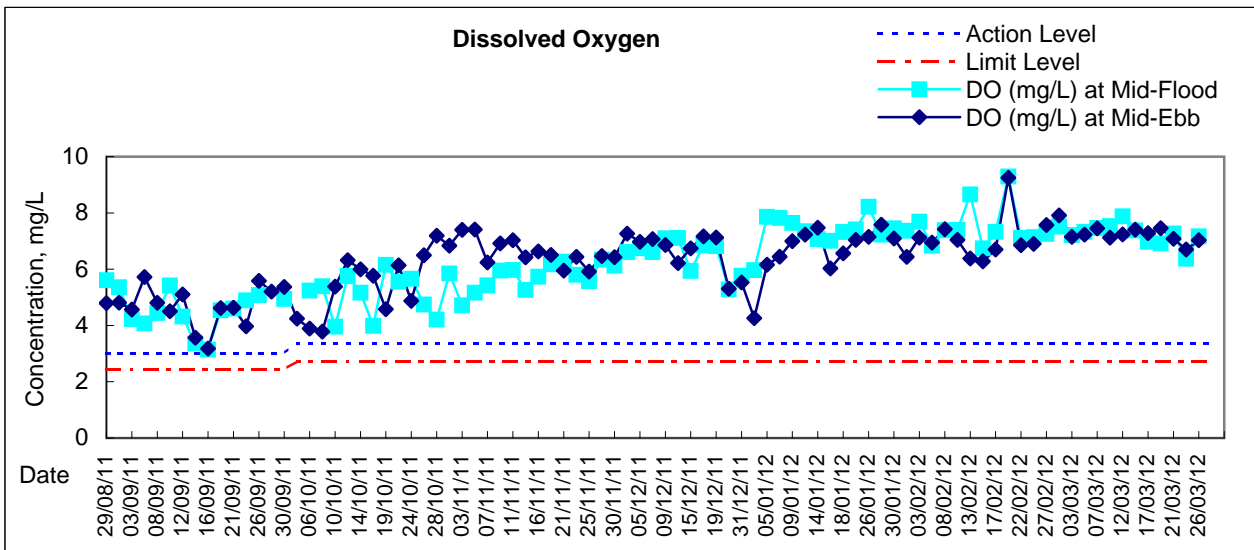














**Water Monitoring Result at C6 - Excelsior Hotel
Mid-Ebb Tide**

| Date | Time | Weather Condition | Sampling Depth | | Water Temperature | | | pH | | | Salinity | | DO Saturation | | | DO | | | |
|-----------|-------|-------------------|----------------|---|-------------------|---------|-------|---------|-------|---------|----------|---------|---------------|---------|------|------|------|------|------|
| | | | m | | °C | | - | | ppt | | % | | mg/L | | | | | | |
| | | | | | Value | Average | Value | Average | Value | Average | Value | Average | Value | Average | | | | | |
| 29/2/2012 | 16:08 | Cloudy | Surface | 1 | 15.40 | 15.40 | 15.4 | 7.89 | 7.89 | 7.9 | 30.60 | 30.60 | 30.6 | 90.6 | 90.1 | 90.4 | 7.49 | 7.46 | 7.48 |
| | 16:10 | | Middle | 2 | 15.40 | 15.40 | 15.4 | 7.98 | 7.98 | 8.0 | 30.70 | 30.70 | 30.7 | 94.7 | 91.3 | 93.0 | 7.84 | 7.53 | 7.69 |
| | 16:12 | | Bottom | 3 | 15.40 | 15.40 | 15.4 | 8.00 | 8.00 | 8.0 | 30.70 | 30.70 | 30.7 | 92.5 | 91.9 | 92.2 | 7.67 | 7.58 | 7.63 |
| 2/3/2012 | - | Cloudy | Surface | - | - | - | - | - | - | - | - | - | - | - | - | - | - | - | - |
| | 22:10 | | Middle | 1 | 17.30 | 17.30 | 17.3 | 8.56 | 8.56 | 8.6 | 29.32 | 29.31 | 29.3 | 79.0 | 79.2 | 79.1 | 6.36 | 6.37 | 6.37 |
| | - | | Bottom | - | - | - | - | - | - | - | - | - | - | - | - | - | - | - | - |
| 5/3/2012 | - | Foggy | Surface | - | - | - | - | - | - | - | - | - | - | - | - | - | - | - | - |
| | 23:50 | | Middle | 1 | 17.49 | 17.49 | 17.5 | 8.64 | 8.64 | 8.6 | 30.12 | 30.12 | 30.1 | 88.3 | 88.3 | 88.3 | 7.04 | 7.04 | 7.04 |
| | - | | Bottom | - | - | - | - | - | - | - | - | - | - | - | - | - | - | - | - |
| 7/3/2012 | - | Cloudy | Surface | - | - | - | - | - | - | - | - | - | - | - | - | - | - | - | - |
| | 11:45 | | Middle | 2 | 16.90 | 16.90 | 16.9 | 7.93 | 7.93 | 7.9 | 30.40 | 30.40 | 30.4 | 87.8 | 87.6 | 87.7 | 7.06 | 7.01 | 7.04 |
| | - | | Bottom | - | - | - | - | - | - | - | - | - | - | - | - | - | - | - | - |
| 9/3/2012 | - | Cloudy | Surface | - | - | - | - | - | - | - | - | - | - | - | - | - | - | - | - |
| | 12:45 | | Middle | 2 | 16.40 | 16.40 | 16.4 | 8.18 | 8.18 | 8.2 | 31.37 | 31.37 | 31.4 | 73.1 | 73.6 | 73.4 | 5.92 | 5.96 | 5.94 |
| | - | | Bottom | - | - | - | - | - | - | - | - | - | - | - | - | - | - | - | - |
| 12/3/2012 | - | Cloudy | Surface | - | - | - | - | - | - | - | - | - | - | - | - | - | - | - | - |
| | 13:40 | | Middle | 1 | 16.00 | 16.00 | 16.0 | 8.10 | 8.10 | 8.1 | 31.43 | 31.43 | 31.4 | 73.0 | 72.6 | 72.8 | 5.95 | 5.92 | 5.94 |
| | - | | Bottom | - | - | - | - | - | - | - | - | - | - | - | - | - | - | - | - |
| 14/3/2012 | 15:55 | Fine | Surface | 1 | 16.50 | 16.50 | 16.5 | 8.08 | 8.08 | 8.1 | 30.90 | 30.90 | 30.9 | 91.0 | 90.2 | 90.6 | 7.40 | 7.33 | 7.37 |
| | 15:57 | | Middle | 2 | 16.40 | 16.40 | 16.4 | 8.09 | 8.09 | 8.1 | 31.00 | 31.00 | 31.0 | 92.3 | 91.2 | 91.8 | 7.50 | 7.42 | 7.46 |
| | 15:59 | | Bottom | 3 | 16.30 | 16.30 | 16.3 | 8.09 | 8.09 | 8.1 | 30.90 | 30.90 | 30.9 | 93.5 | 92.9 | 93.2 | 7.61 | 7.56 | 7.59 |
| 17/3/2012 | - | Cloudy | Surface | - | - | - | - | - | - | - | - | - | - | - | - | - | - | - | - |
| | 22:26 | | Middle | 2 | 17.88 | 17.88 | 17.9 | 7.67 | 7.67 | 7.7 | 30.32 | 30.32 | 30.3 | 76.9 | 77.9 | 77.4 | 6.08 | 6.16 | 6.12 |
| | - | | Bottom | - | - | - | - | - | - | - | - | - | - | - | - | - | - | - | - |
| 19/3/2012 | - | Fine | Surface | - | - | - | - | - | - | - | - | - | - | - | - | - | - | - | - |
| | 23:35 | | Middle | 2 | 18.10 | 18.10 | 18.1 | 7.77 | 7.77 | 7.8 | 30.87 | 30.87 | 30.9 | 84.3 | 83.3 | 83.8 | 6.62 | 6.54 | 6.58 |
| | - | | Bottom | - | - | - | - | - | - | - | - | - | - | - | - | - | - | - | - |
| 21/3/2012 | - | Cloudy | Surface | - | - | - | - | - | - | - | - | - | - | - | - | - | - | - | - |
| | 12:54 | | Middle | 2 | 17.80 | 17.80 | 17.8 | 7.96 | 7.96 | 8.0 | 30.80 | 30.80 | 30.8 | 88.7 | 87.4 | 88.1 | 7.02 | 6.96 | 6.99 |
| | - | | Bottom | - | - | - | - | - | - | - | - | - | - | - | - | - | - | - | - |
| 23/3/2012 | - | Fine | Surface | - | - | - | - | - | - | - | - | - | - | - | - | - | - | - | - |
| | 14:37 | | Middle | 2 | 18.30 | 18.30 | 18.3 | 8.20 | 8.20 | 8.2 | 31.91 | 31.91 | 31.9 | 77.8 | 78.2 | 78.0 | 6.06 | 6.09 | 6.08 |
| | - | | Bottom | - | - | - | - | - | - | - | - | - | - | - | - | - | - | - | - |
| 26/3/2012 | 14:03 | Fine | Surface | 1 | 19.00 | 19.00 | 19.0 | 8.12 | 8.12 | 8.1 | 31.40 | 31.40 | 31.4 | 93.1 | 92.7 | 92.9 | 7.20 | 7.18 | 7.19 |
| | 14:05 | | Middle | 2 | 18.50 | 18.50 | 18.5 | 8.14 | 8.14 | 8.1 | 31.70 | 31.70 | 31.7 | 94.4 | 93.6 | 94.0 | 7.33 | 7.29 | 7.31 |
| | 14:07 | | Bottom | 3 | 18.20 | 18.20 | 18.2 | 8.15 | 8.15 | 8.2 | 31.80 | 31.80 | 31.8 | 95.7 | 94.6 | 95.2 | 7.46 | 7.40 | 7.43 |



**Water Monitoring Result at Ex-WPCWA SW - South-western corners of ex-Public Cargo Works Area
Mid-Ebb Tide**

| Date | Time | Weater Condition | Sampling Depth | | Water Temperature | | | pH | | | Salinity | | DO Saturation | | | DO | | | |
|-----------|-------|------------------|----------------|-----|-------------------|---------|-------|---------|-------|---------|----------|---------|---------------|---------|------|------|------|------|------|
| | | | m | | °C | | - | | ppt | | % | | mg/L | | | | | | |
| | | | | | Value | Average | Value | Average | Value | Average | Value | Average | Value | Average | | | | | |
| 29/2/2012 | 16:29 | Cloudy | Surface | 1.0 | 15.40 | 15.40 | 15.4 | 7.96 | 7.96 | 8.0 | 31.10 | 31.10 | 31.1 | 92.7 | 92.1 | 92.4 | 7.65 | 7.62 | 7.64 |
| | 16:31 | | Middle | 2.5 | 15.40 | 15.40 | 15.4 | 7.95 | 7.95 | 8.0 | 31.10 | 31.10 | 31.1 | 93.6 | 92.8 | 93.2 | 7.73 | 7.65 | 7.69 |
| | 16:33 | | Bottom | 4.0 | 15.30 | 15.30 | 15.3 | 8.00 | 8.00 | 8.0 | 31.20 | 31.20 | 31.2 | 94.5 | 94.2 | 94.4 | 7.83 | 7.79 | 7.81 |
| 2/3/2012 | - | Cloudy | Surface | - | - | - | - | - | - | - | - | - | - | - | - | - | - | - | - |
| | 21:40 | | Middle | 1.0 | 17.70 | 17.70 | 17.7 | 8.48 | 8.48 | 8.5 | 30.74 | 30.74 | 30.7 | 84.8 | 84.3 | 84.6 | 6.74 | 6.71 | 6.73 |
| | - | | Bottom | - | - | - | - | - | - | - | - | - | - | - | - | - | - | - | - |
| 5/3/2012 | - | Foggy | Surface | - | - | - | - | - | - | - | - | - | - | - | - | - | - | - | - |
| | 23:40 | | Middle | 1.0 | 18.26 | 18.26 | 18.3 | 8.45 | 8.45 | 8.5 | 31.05 | 31.05 | 31.1 | 90.5 | 88.9 | 89.7 | 7.03 | 6.96 | 7.00 |
| | - | | Bottom | - | - | - | - | - | - | - | - | - | - | - | - | - | - | - | - |
| 7/3/2012 | - | Cloudy | Surface | - | - | - | - | - | - | - | - | - | - | - | - | - | - | - | - |
| | 11:40 | | Middle | 1.5 | 17.00 | 17.00 | 17.0 | 7.90 | 7.90 | 7.9 | 30.90 | 30.90 | 30.9 | 90.5 | 89.8 | 90.2 | 7.22 | 7.19 | 7.21 |
| | - | | Bottom | - | - | - | - | - | - | - | - | - | - | - | - | - | - | - | - |
| 9/3/2012 | - | Cloudy | Surface | - | - | - | - | - | - | - | - | - | - | - | - | - | - | - | - |
| | 12:35 | | Middle | 1.5 | 16.30 | 16.30 | 16.3 | 8.10 | 8.10 | 8.1 | 31.79 | 31.79 | 31.8 | 81.1 | 81.3 | 81.2 | 6.57 | 6.58 | 6.58 |
| | - | | Bottom | - | - | - | - | - | - | - | - | - | - | - | - | - | - | - | - |
| 12/3/2012 | - | Cloudy | Surface | - | - | - | - | - | - | - | - | - | - | - | - | - | - | - | - |
| | 13:30 | | Middle | 1.0 | 15.80 | 15.80 | 15.8 | 8.10 | 8.10 | 8.1 | 31.73 | 31.73 | 31.7 | 77.3 | 77.2 | 77.3 | 6.31 | 6.30 | 6.31 |
| | - | | Bottom | - | - | - | - | - | - | - | - | - | - | - | - | - | - | - | - |
| 14/3/2012 | 16:13 | Fine | Surface | 1.0 | 16.30 | 16.30 | 16.3 | 8.02 | 8.02 | 8.0 | 31.40 | 31.40 | 31.4 | 93.7 | 92.8 | 93.3 | 7.61 | 7.52 | 7.57 |
| | 16:15 | | Middle | 2.5 | 16.30 | 16.30 | 16.3 | 8.02 | 8.02 | 8.0 | 31.40 | 31.40 | 31.4 | 94.0 | 93.1 | 93.6 | 7.64 | 7.56 | 7.60 |
| | 16:17 | | Bottom | 4.0 | 16.20 | 16.20 | 16.2 | 8.03 | 8.03 | 8.0 | 31.50 | 31.50 | 31.5 | 94.2 | 93.3 | 93.8 | 7.69 | 7.58 | 7.64 |
| 17/3/2012 | - | Cloudy | Surface | - | - | - | - | - | - | - | - | - | - | - | - | - | - | - | - |
| | 22:00 | | Middle | 1.0 | 17.92 | 17.92 | 17.9 | 7.88 | 7.88 | 7.9 | 31.02 | 31.02 | 31.0 | 84.5 | 84.8 | 84.7 | 6.66 | 6.68 | 6.67 |
| | - | | Bottom | - | - | - | - | - | - | - | - | - | - | - | - | - | - | - | - |
| 19/3/2012 | - | Fine | Surface | - | - | - | - | - | - | - | - | - | - | - | - | - | - | - | - |
| | 23:08 | | Middle | 1.0 | 17.97 | 17.96 | 18.0 | 7.53 | 7.53 | 7.5 | 31.16 | 31.16 | 31.2 | 77.7 | 77.5 | 77.6 | 6.11 | 6.10 | 6.11 |
| | - | | Bottom | - | - | - | - | - | - | - | - | - | - | - | - | - | - | - | - |
| 21/3/2012 | 12:49 | Cloudy | Surface | 1.0 | 17.60 | 17.60 | 17.6 | 7.83 | 7.74 | 7.8 | 31.40 | 31.50 | 31.5 | 91.1 | 89.8 | 90.5 | 7.30 | 7.17 | 7.24 |
| | 12:51 | | Middle | 2.0 | 17.50 | 17.50 | 17.5 | 7.85 | 7.85 | 7.9 | 31.50 | 31.50 | 31.5 | 88.5 | 88.7 | 88.6 | 6.93 | 6.94 | 6.94 |
| | 12:53 | | Bottom | 3.0 | 17.60 | 17.60 | 17.6 | 7.84 | 7.83 | 7.8 | 31.60 | 316.00 | 173.8 | 86.9 | 86.0 | 86.5 | 6.89 | 6.82 | 6.86 |
| 23/3/2012 | - | Fine | Surface | - | - | - | - | - | - | - | - | - | - | - | - | - | - | - | - |
| | 14:32 | | Middle | 1.5 | 18.30 | 18.30 | 18.3 | 8.11 | 8.11 | 8.1 | 32.12 | 32.12 | 32.1 | 76.5 | 75.8 | 76.2 | 5.94 | 5.89 | 5.92 |
| | - | | Bottom | - | - | - | - | - | - | - | - | - | - | - | - | - | - | - | - |
| 26/3/2012 | 14:21 | Fine | Surface | 1.0 | 18.90 | 18.90 | 18.9 | 8.13 | 8.13 | 8.1 | 32.10 | 32.10 | 32.1 | 93.2 | 92.5 | 92.9 | 7.22 | 7.18 | 7.20 |
| | 14:23 | | Middle | 2.5 | 18.70 | 18.70 | 18.7 | 8.14 | 8.14 | 8.1 | 32.10 | 32.10 | 32.1 | 92.7 | 92.1 | 92.4 | 7.18 | 7.13 | 7.16 |
| | 14:24 | | Bottom | 4.0 | 18.60 | 18.60 | 18.6 | 8.13 | 8.13 | 8.1 | 32.10 | 32.10 | 32.1 | 95.3 | 94.3 | 94.8 | 7.39 | 7.35 | 7.37 |

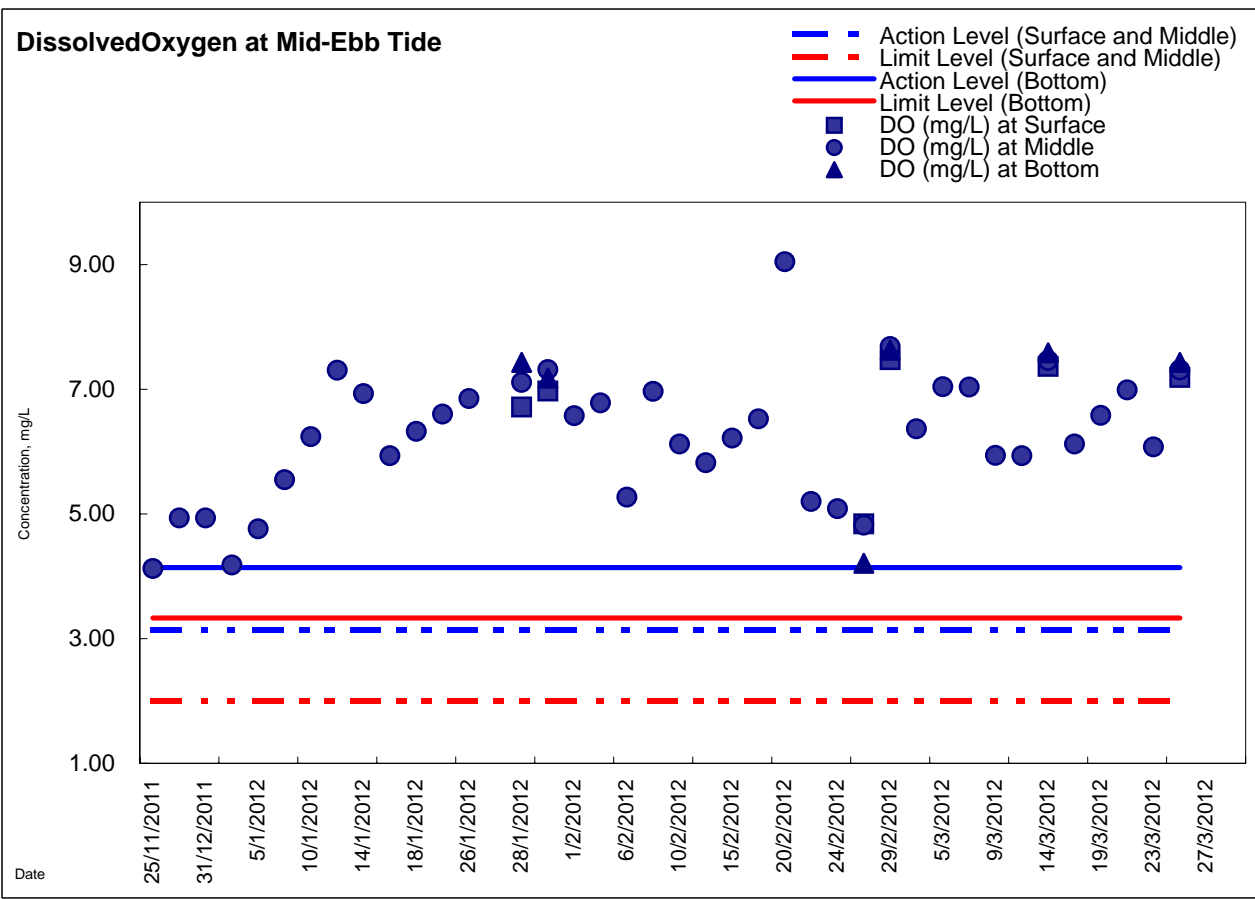
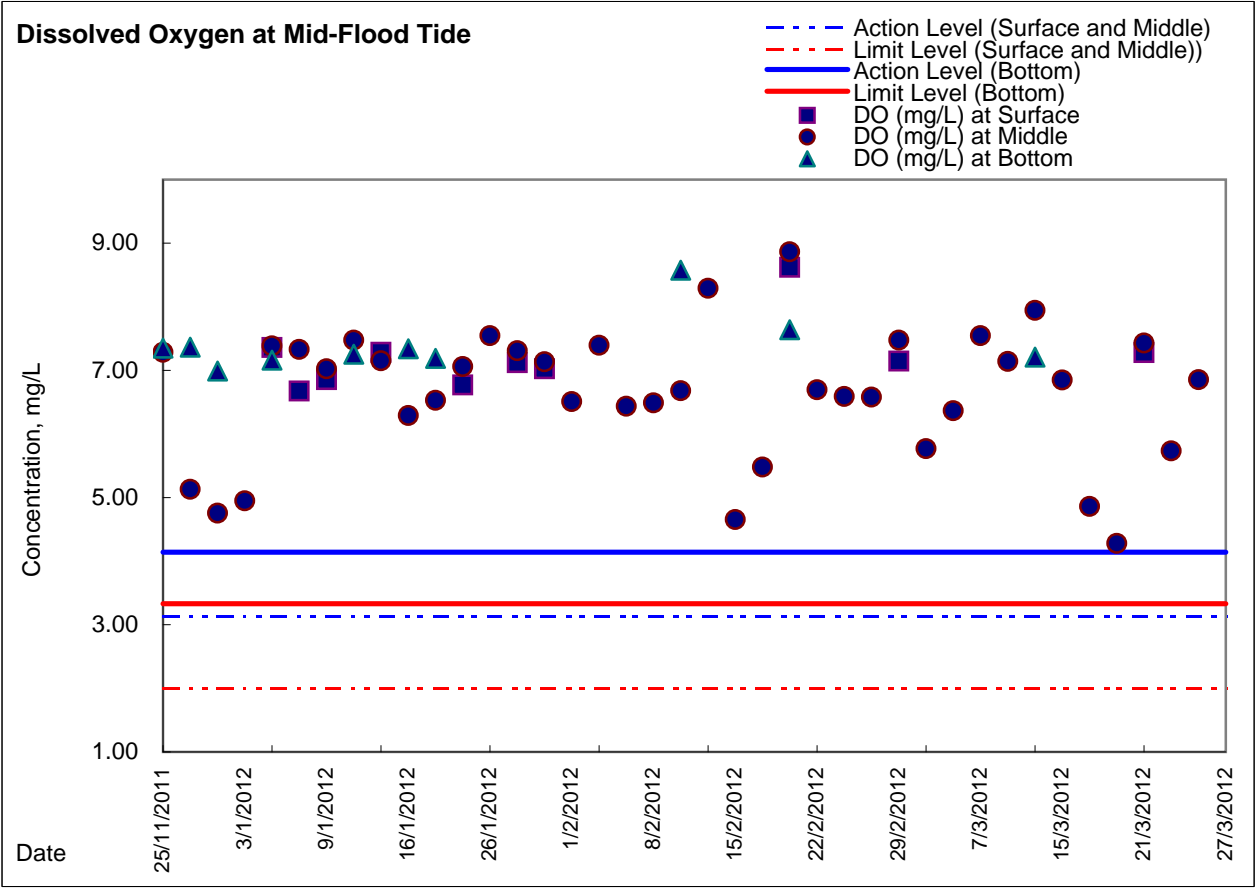


**Water Monitoring Result at Ex-WPCWA SE - South-eastern corners of ex-Public Cargo Works Area
Mid-Ebb Tide**

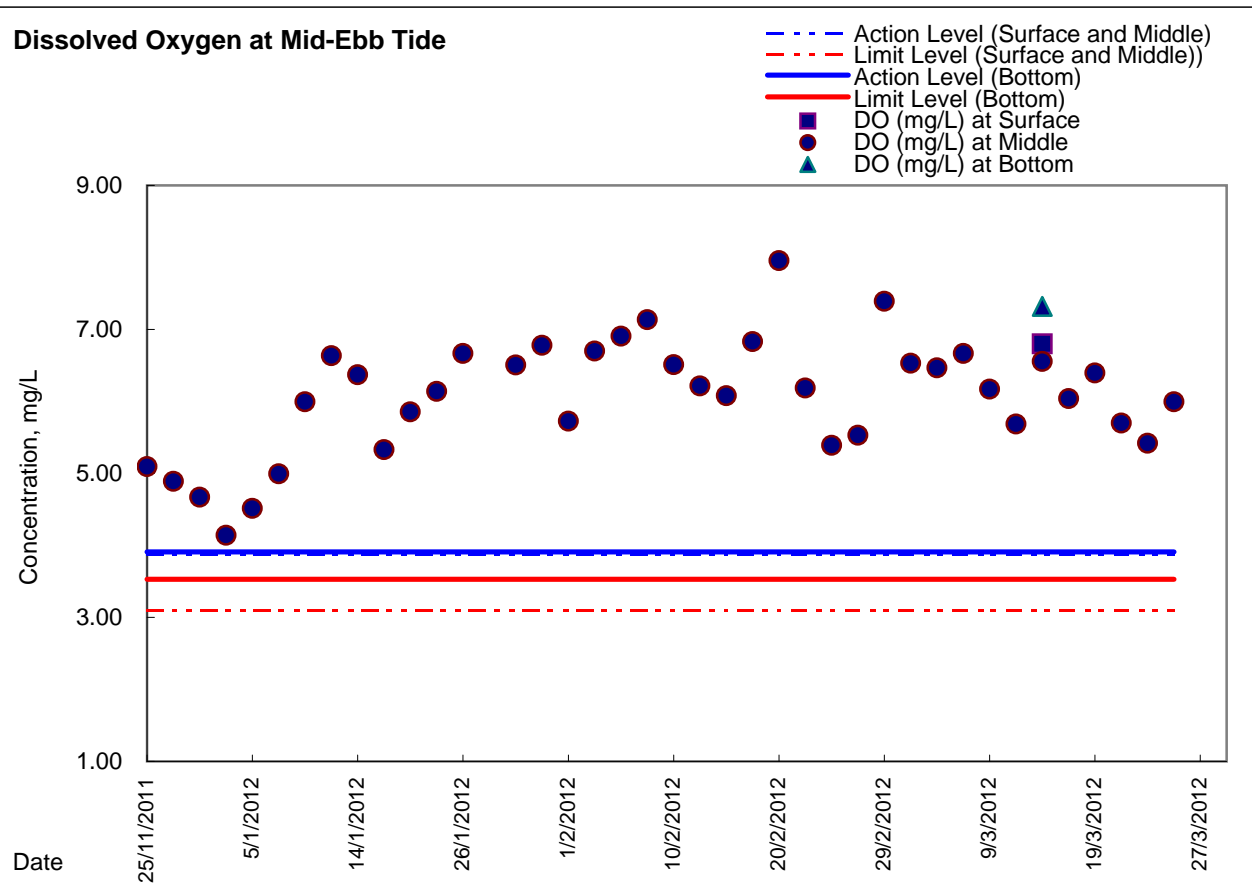
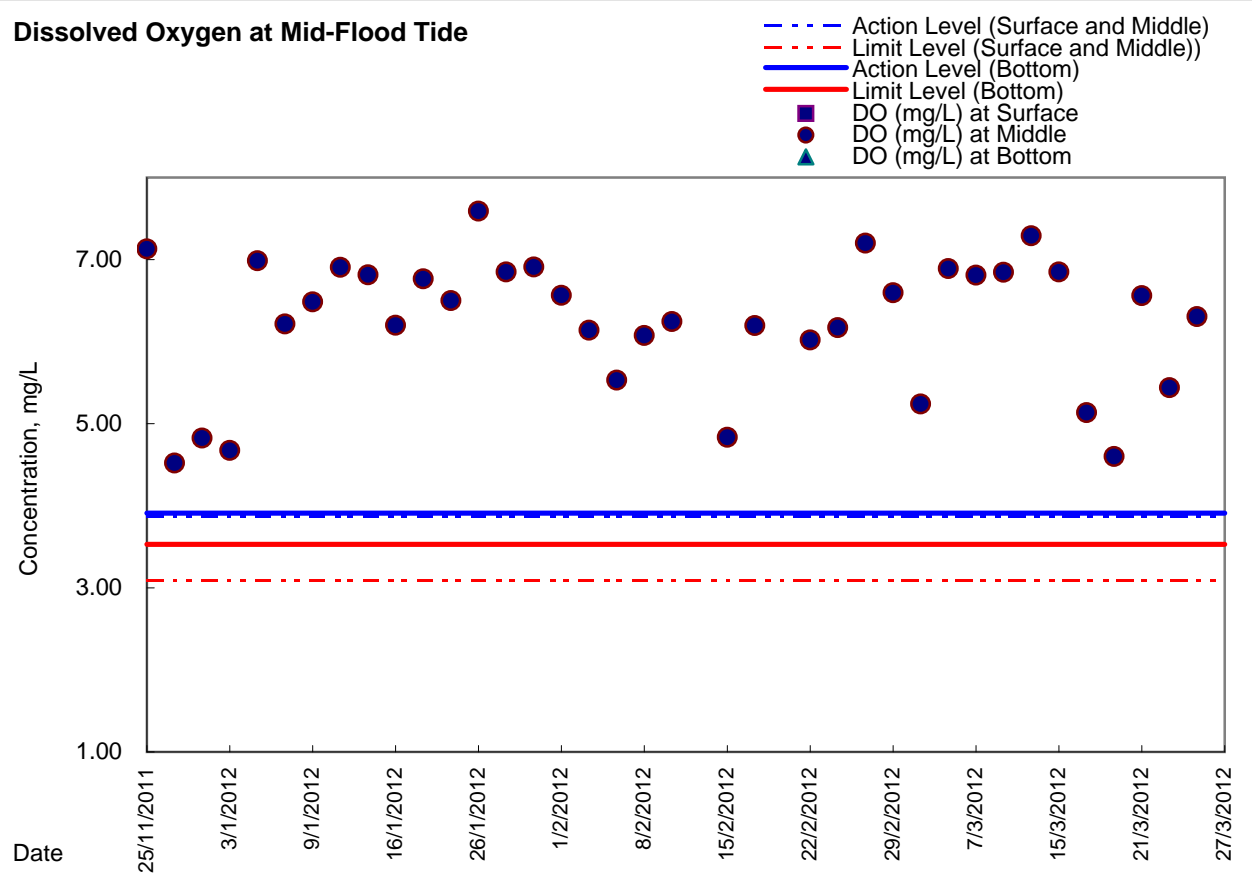
| Date | Time | Weather Condition | Sampling Depth | | Water Temperature °C | | | pH | | | Salinity ppt | | DO Saturation % | | | DO mg/L | | | |
|-----------|-------|-------------------|----------------|-----|----------------------|---------|-------|---------|-------|---------|--------------|---------|-----------------|---------|-------|---------|------|------|------|
| | | | m | | Value | Average | Value | Average | Value | Average | Value | Average | Value | Average | Value | Average | | | |
| | | | | | | | | | | | | | | | | | | | |
| 29/2/2012 | 16:21 | Cloudy | Surface | 1.0 | 15.30 | 15.30 | 15.3 | 7.83 | 7.83 | 7.8 | 31.10 | 31.10 | 31.1 | 87.2 | 87.1 | 87.2 | 7.22 | 7.20 | 7.21 |
| | 16:23 | | Middle | 2.5 | 15.30 | 15.30 | 15.3 | 7.92 | 7.92 | 7.9 | 31.20 | 31.20 | 31.2 | 92.9 | 92.2 | 92.6 | 7.66 | 7.63 | 7.65 |
| | 16:25 | | Bottom | 4.0 | 15.30 | 15.30 | 15.3 | 7.95 | 7.95 | 8.0 | 31.10 | 31.10 | 31.1 | 94.7 | 94.1 | 94.4 | 7.82 | 7.79 | 7.81 |
| 2/3/2012 | - | Cloudy | Surface | - | - | - | - | - | - | - | - | - | - | - | - | - | - | - | - |
| | 21:45 | | Middle | 1.0 | 16.83 | 16.83 | 16.8 | 8.35 | 8.35 | 8.4 | 30.83 | 30.83 | 30.8 | 84.7 | 84.5 | 84.6 | 6.81 | 6.80 | 6.81 |
| | - | | Bottom | - | - | - | - | - | - | - | - | - | - | - | - | - | - | - | - |
| 5/3/2012 | - | Foggy | Surface | - | - | - | - | - | - | - | - | - | - | - | - | - | - | - | - |
| | 23:45 | | Middle | 1.0 | 18.27 | 18.27 | 18.3 | 8.50 | 8.50 | 8.5 | 31.12 | 31.12 | 31.1 | 87.2 | 87.2 | 87.2 | 7.50 | 7.50 | 7.50 |
| | - | | Bottom | - | - | - | - | - | - | - | - | - | - | - | - | - | - | - | - |
| 7/3/2012 | 11:34 | Cloudy | Surface | 1.0 | 17.10 | 17.10 | 17.1 | 7.76 | 7.76 | 7.8 | 30.90 | 30.90 | 30.9 | 88.6 | 88.0 | 88.3 | 7.07 | 7.03 | 7.05 |
| | 11:36 | | Middle | 2.0 | 16.90 | 16.90 | 16.9 | 7.88 | 7.88 | 7.9 | 31.00 | 31.00 | 31.0 | 88.7 | 88.1 | 88.4 | 7.10 | 7.06 | 7.08 |
| | 11:38 | | Bottom | 3.0 | 16.90 | 16.90 | 16.9 | 7.89 | 7.89 | 7.9 | 30.90 | 30.90 | 30.9 | 91.3 | 90.5 | 90.9 | 7.31 | 7.26 | 7.29 |
| 9/3/2012 | - | Cloudy | Surface | - | - | - | - | - | - | - | - | - | - | - | - | - | - | - | - |
| | 12:30 | | Middle | 1.5 | 16.30 | 16.30 | 16.3 | 8.09 | 8.09 | 8.1 | 31.74 | 31.74 | 31.7 | 80.1 | 80.2 | 80.2 | 6.48 | 6.49 | 6.49 |
| | - | | Bottom | - | - | - | - | - | - | - | - | - | - | - | - | - | - | - | - |
| 12/3/2012 | - | Cloudy | Surface | - | - | - | - | - | - | - | - | - | - | - | - | - | - | - | - |
| | 13:25 | | Middle | 1.0 | 15.90 | 15.90 | 15.9 | 8.12 | 8.12 | 8.1 | 31.76 | 31.76 | 31.8 | 76.9 | 77.2 | 77.1 | 6.27 | 6.30 | 6.29 |
| | - | | Bottom | - | - | - | - | - | - | - | - | - | - | - | - | - | - | - | - |
| 14/3/2012 | 16:05 | Fine | Surface | 1.0 | 16.60 | 16.60 | 16.6 | 8.02 | 8.02 | 8.0 | 31.40 | 31.40 | 31.4 | 94.0 | 93.6 | 93.8 | 7.62 | 7.56 | 7.59 |
| | 16:07 | | Middle | 2.5 | 16.30 | 16.30 | 16.3 | 8.03 | 8.03 | 8.0 | 31.40 | 31.40 | 31.4 | 94.4 | 93.4 | 93.9 | 7.68 | 7.58 | 7.63 |
| | 16:09 | | Bottom | 4.0 | 16.20 | 16.20 | 16.2 | 8.03 | 8.03 | 8.0 | 31.40 | 31.40 | 31.4 | 94.4 | 93.8 | 94.1 | 7.70 | 7.62 | 7.66 |
| 17/3/2012 | - | Cloudy | Surface | - | - | - | - | - | - | - | - | - | - | - | - | - | - | - | - |
| | 22:05 | | Middle | 1.0 | 17.72 | 17.70 | 17.7 | 7.89 | 7.89 | 7.9 | 31.07 | 31.07 | 31.1 | 83.3 | 84.7 | 84.0 | 6.59 | 6.70 | 6.65 |
| | - | | Bottom | - | - | - | - | - | - | - | - | - | - | - | - | - | - | - | - |
| 19/3/2012 | - | Fine | Surface | - | - | - | - | - | - | - | - | - | - | - | - | - | - | - | - |
| | 23:14 | | Middle | 1.0 | 17.77 | 17.77 | 17.8 | 7.55 | 7.55 | 7.6 | 31.15 | 31.15 | 31.2 | 77.4 | 78.4 | 77.9 | 6.11 | 6.19 | 6.15 |
| | - | | Bottom | - | - | - | - | - | - | - | - | - | - | - | - | - | - | - | - |
| 21/3/2012 | 12:41 | Cloudy | Surface | 1.0 | 17.70 | 17.70 | 17.7 | 7.87 | 7.87 | 7.9 | 31.50 | 31.50 | 31.5 | 85.6 | 85.8 | 85.7 | 6.70 | 6.71 | 6.71 |
| | 12:43 | | Middle | 2.0 | 17.50 | 17.50 | 17.5 | 7.88 | 7.88 | 7.9 | 31.50 | 31.50 | 31.5 | 86.0 | 85.8 | 85.9 | 6.72 | 6.71 | 6.72 |
| | 12:45 | | Bottom | 3.0 | 17.50 | 17.50 | 17.5 | 7.90 | 7.90 | 7.9 | 31.50 | 31.60 | 31.6 | 89.0 | 87.9 | 88.5 | 7.04 | 6.98 | 7.01 |
| 23/3/2012 | - | Fine | Surface | - | - | - | - | - | - | - | - | - | - | - | - | - | - | - | - |
| | 14:29 | | Middle | 1.5 | 18.60 | 18.60 | 18.6 | 8.14 | 8.14 | 8.1 | 32.02 | 32.02 | 32.0 | 75.2 | 74.4 | 74.8 | 5.84 | 5.79 | 5.82 |
| | - | | Bottom | - | - | - | - | - | - | - | - | - | - | - | - | - | - | - | - |
| 26/3/2012 | 14:15 | Fine | Surface | 1.0 | 18.80 | 18.80 | 18.8 | 8.15 | 8.15 | 8.2 | 32.00 | 32.00 | 32.0 | 94.7 | 94.4 | 94.6 | 7.31 | 7.30 | 7.31 |
| | 14:17 | | Middle | 2.5 | 18.50 | 18.50 | 18.5 | 8.15 | 8.15 | 8.2 | 32.00 | 32.00 | 32.0 | 95.5 | 94.9 | 95.2 | 7.40 | 7.36 | 7.38 |
| | 14:19 | | Bottom | 4.0 | 18.20 | 18.20 | 18.2 | 8.14 | 8.14 | 8.1 | 32.20 | 32.20 | 32.2 | 95.0 | 94.0 | 94.5 | 7.38 | 7.32 | 7.35 |



Graphic Presentation of Enhanced Water Monitoring Results (DO) at C6 - Excelsior Hotel

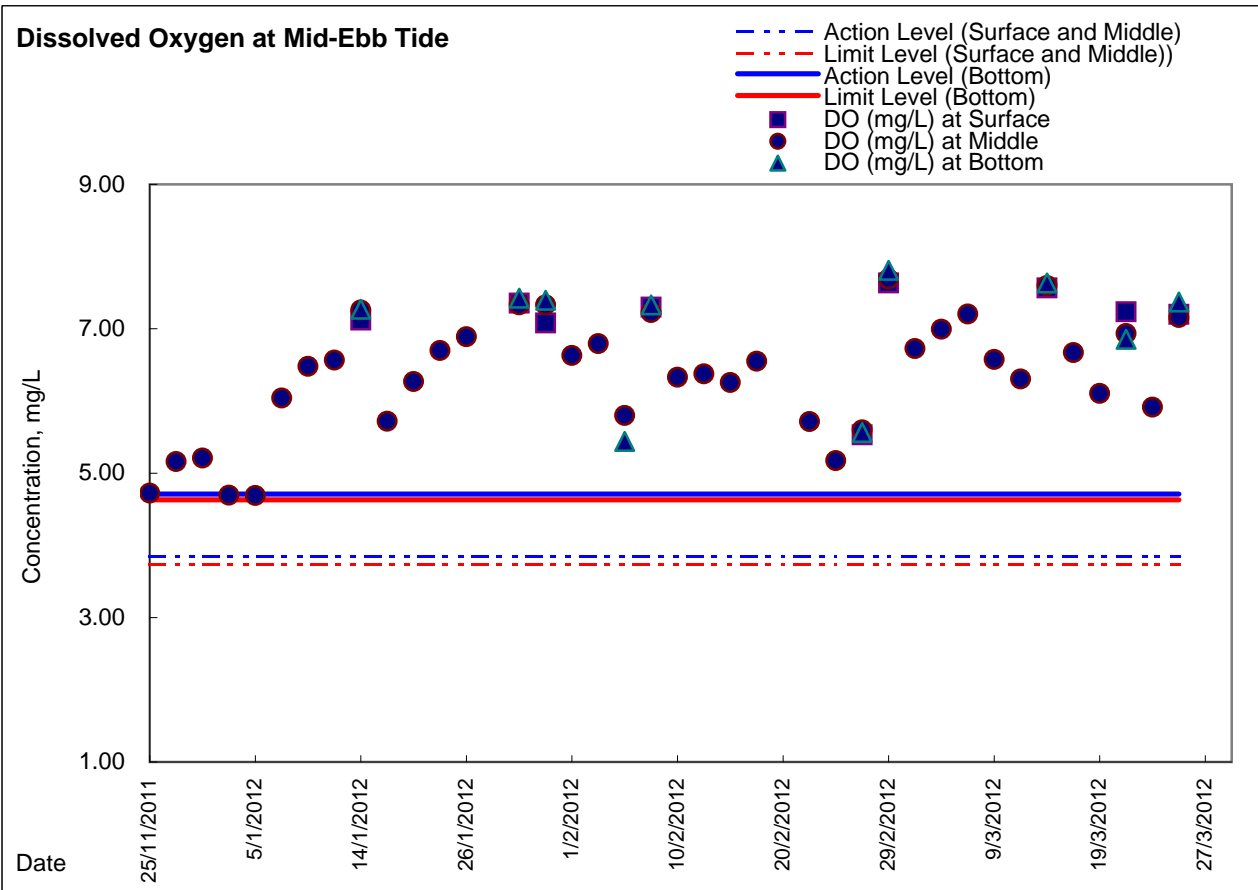
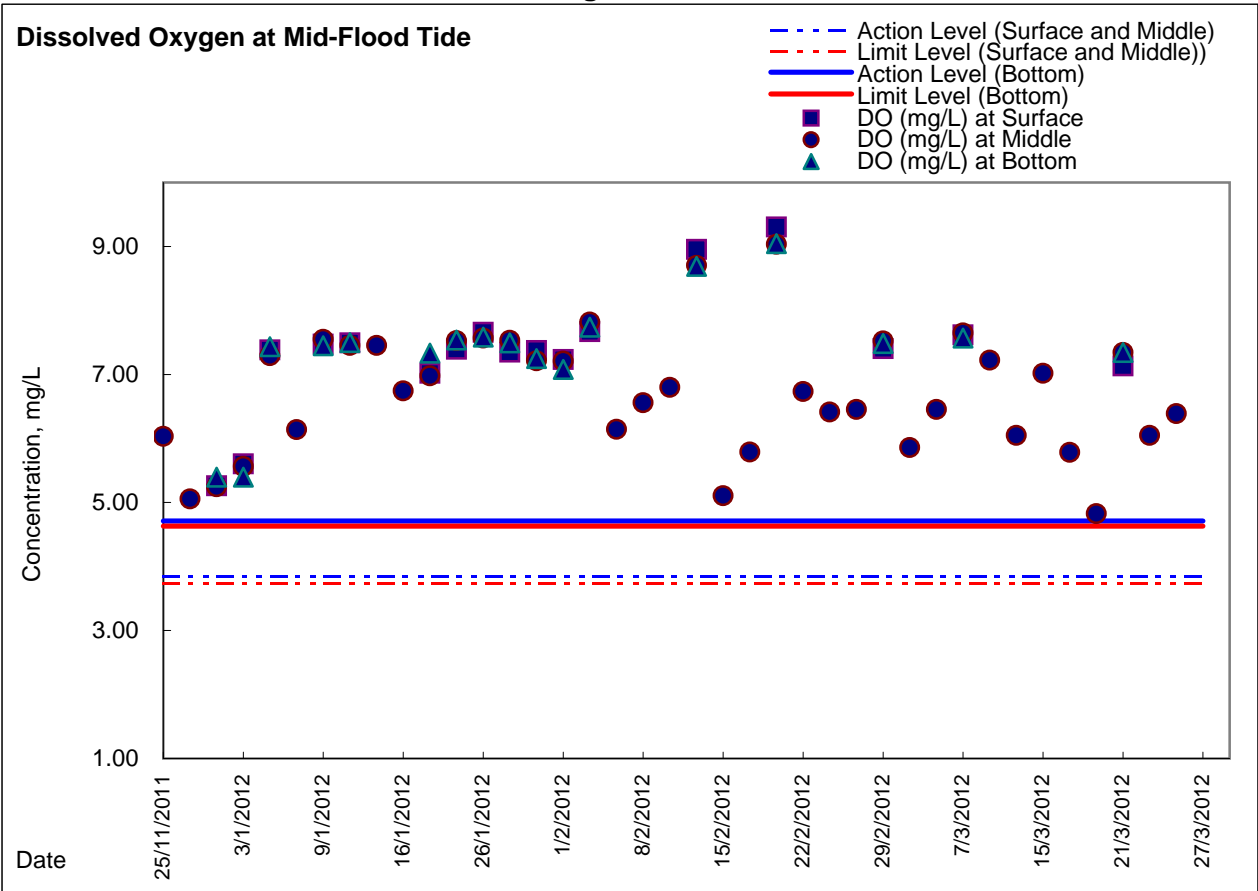


Graphic Presentation of Enhanced Water Monitoring Results (DO) at C7 - Windsor House

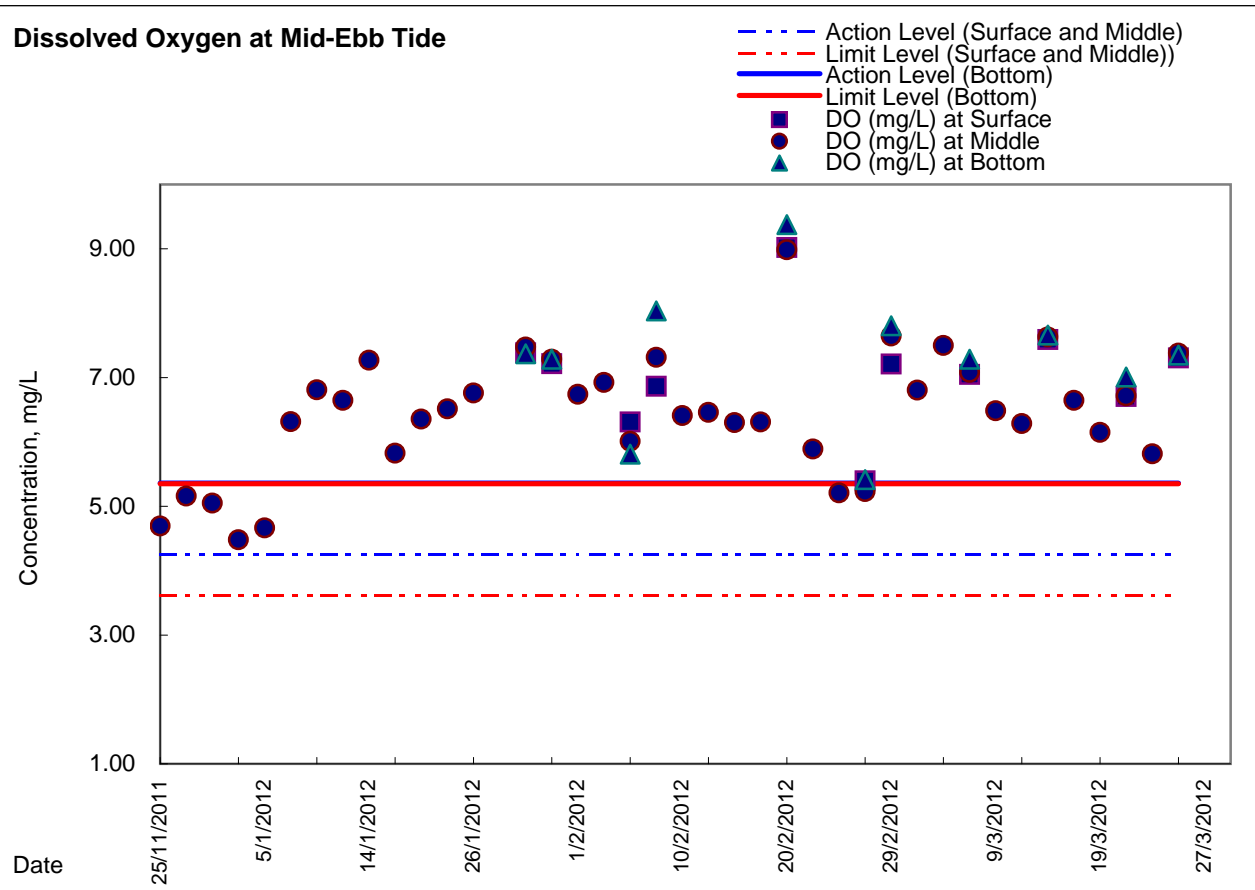
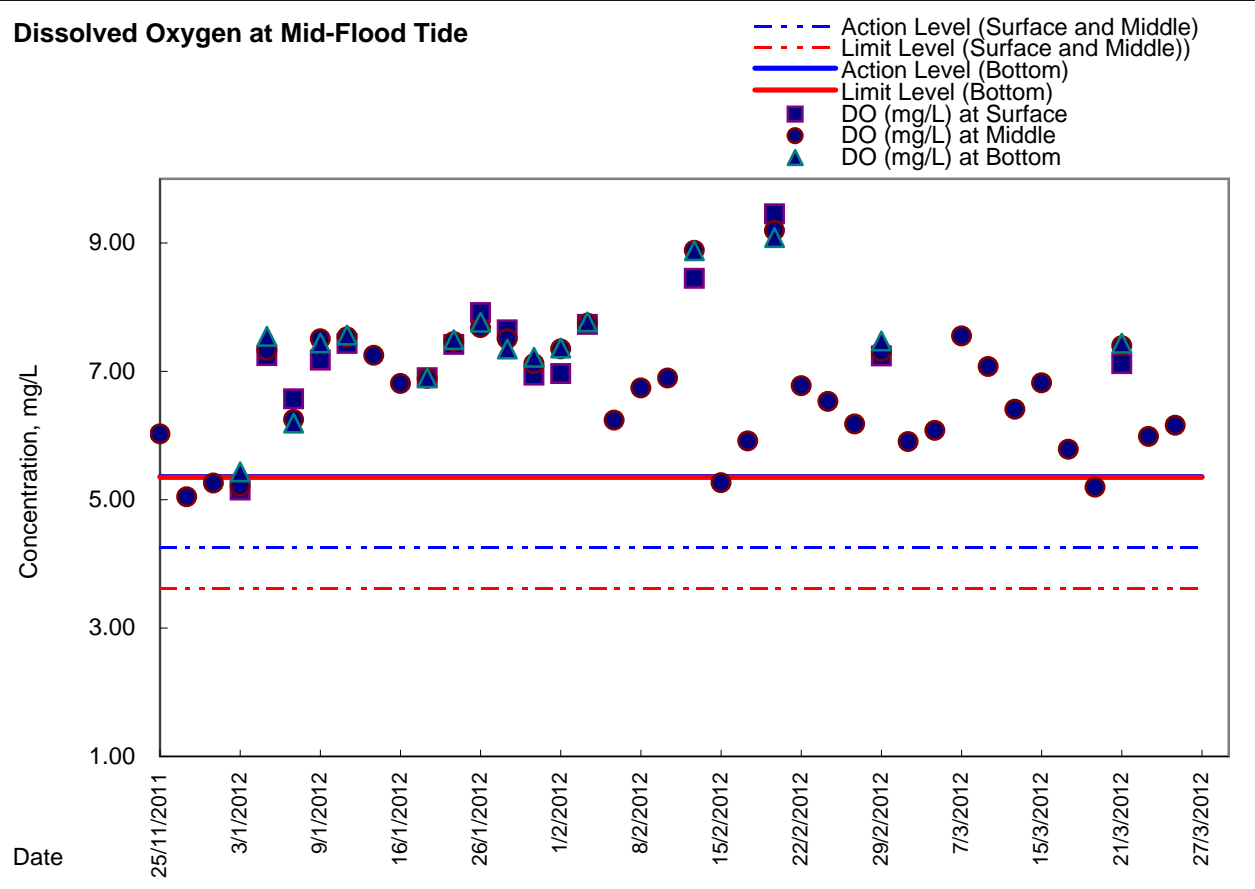




**Graphic Presentation of Enhanced Water Monitoring Results (DO) at Ex-WPCWA SW
- South-western corners of ex-Public Cargo Works Area**



**Graphic Presentation of Enhanced Water Monitoring Results (DO) at Ex-WPCWA SE
- South-eastern corners of ex-Public Cargo Works Area**





Appendix 5.4a

Additional Dissolved Oxygen Monitoring Results



**Water Monitoring Result at Station A
Mid-Flood Tide**

Location: Station A

Coordinate: 835468E, 815857N

| Date | Time | Weater Condition | Sampling Depth | | Water Temperature | | | pH | | | Salinity | | | DO Saturation | | | DO | | |
|-----------|-------|------------------|----------------|------|-------------------|---------|-------|---------|-------|---------|----------|---------|-------|---------------|------|------|------|------|------|
| | | | m | | °C | | - | | | ppt | | % | | mg/L | | | | | |
| | | | | | Value | Average | Value | Average | Value | Average | Value | Average | Value | Average | | | | | |
| 29-Feb-12 | 11:03 | Cloudy | Surface | 1.0 | 15.40 | 15.40 | 15.40 | 7.98 | 7.98 | 7.98 | 30.80 | 30.80 | 30.80 | 90.2 | 89.6 | 89.9 | 7.49 | 7.42 | 7.46 |
| | 11:05 | | Middle | 3.0 | 15.40 | 15.40 | 15.40 | 7.99 | 7.99 | 7.99 | 30.80 | 30.80 | 30.80 | 92.1 | 91.5 | 91.8 | 7.64 | 7.59 | 7.62 |
| | 11:07 | | Bottom | 5.0 | 15.40 | 15.40 | 15.40 | 7.98 | 7.98 | 7.98 | 30.90 | 30.90 | 30.90 | 91.4 | 91.1 | 91.3 | 7.58 | 7.53 | 7.56 |
| 07-Mar-12 | 18:08 | Cloudy | Surface | 1.0 | 16.90 | 16.90 | 16.90 | 7.91 | 7.91 | 7.91 | 30.50 | 30.50 | 30.50 | 90.6 | 89.4 | 90.0 | 7.22 | 7.15 | 7.19 |
| | - | | Middle | - | - | - | - | - | - | - | - | - | - | - | - | - | - | - | - |
| | 18:10 | | Bottom | 3.0 | 16.90 | 16.90 | 16.90 | 7.91 | 7.91 | 7.91 | 30.80 | 30.80 | 30.80 | 91.1 | 92.0 | 91.6 | 7.27 | 7.20 | 7.24 |
| 15-Mar-12 | 21:45 | Cloudy | Surface | 1.0 | 16.40 | 16.40 | 16.40 | 7.99 | 7.99 | 7.99 | 30.10 | 30.10 | 30.10 | 92.4 | 91.4 | 91.9 | 7.56 | 7.50 | 7.53 |
| | - | | Middle | - | - | - | - | - | - | - | - | - | - | - | - | - | - | - | - |
| | 21:47 | | Bottom | 3.0 | 16.40 | 16.40 | 16.40 | 8.00 | 8.00 | 8.00 | 30.90 | 30.90 | 30.90 | 90.5 | 89.8 | 90.2 | 7.36 | 7.33 | 7.35 |
| 21-Mar-12 | 17:36 | Cloudy | Surface | 1.0 | 17.90 | 17.90 | 17.90 | 7.86 | 7.86 | 7.86 | 31.70 | 31.70 | 31.70 | 82.2 | 80.3 | 81.3 | 6.53 | 6.35 | 6.44 |
| | 17:37 | | Middle | 3.5 | 17.80 | 17.80 | 17.80 | 7.88 | 7.88 | 7.88 | 31.90 | 31.90 | 31.90 | 80.7 | 81.0 | 80.9 | 6.33 | 6.36 | 6.35 |
| | 17:38 | | Bottom | 6.0 | 17.80 | 17.80 | 17.80 | 7.88 | 7.88 | 7.88 | 31.90 | 31.90 | 31.90 | 81.6 | 81.5 | 81.6 | 6.40 | 6.40 | 6.40 |
| 26-Mar-12 | 20:10 | Fine | Surface | 1.0 | 18.40 | 18.40 | 18.40 | 8.16 | 8.16 | 8.16 | 31.80 | 31.80 | 31.80 | 91.4 | 91.2 | 91.3 | 7.16 | 7.13 | 7.15 |
| | 20:12 | | Middle | 7.5 | 18.20 | 18.20 | 18.20 | 8.16 | 8.16 | 8.16 | 31.80 | 31.80 | 31.80 | 92.7 | 91.7 | 92.2 | 7.30 | 7.23 | 7.27 |
| | 20:14 | | Bottom | 13.0 | 18.00 | 18.00 | 18.00 | 8.16 | 8.16 | 8.16 | 31.90 | 31.90 | 31.90 | 93.0 | 92.2 | 92.6 | 7.35 | 7.27 | 7.31 |



**Water Monitoring Result at Station B
Mid-Flood Tide**

Location: Station B

Coordinate: 835572E, 815961N

| Date | Time | Weather Condition | Sampling Depth | | Water Temperature | | | pH | | | Salinity | | | DO Saturation | | | DO | | |
|-----------|-------|-------------------|----------------|------|-------------------|---------|-------|-------|---------|-------|----------|-------|---------|---------------|---------|------|------|------|------|
| | | | m | | °C | | | - | | | ppt | | % | | mg/L | | | | |
| | | | | | Value | Average | | Value | Average | Value | Average | Value | Average | Value | Average | | | | |
| 29-Feb-12 | 10:56 | Cloudy | Surface | 1.0 | 15.30 | 15.30 | 15.30 | 7.90 | 7.90 | 7.90 | 31.00 | 31.00 | 31.00 | 89.6 | 89.1 | 89.4 | 7.45 | 7.39 | 7.42 |
| | 10:58 | | Middle | 6.0 | 15.30 | 15.30 | 15.30 | 7.96 | 7.96 | 7.96 | 31.00 | 31.00 | 31.00 | 94.0 | 93.1 | 93.6 | 7.81 | 7.71 | 7.76 |
| | 11:00 | | Bottom | 11.0 | 15.30 | 15.30 | 15.30 | 7.99 | 7.99 | 7.99 | 31.10 | 31.10 | 31.10 | 94.2 | 93.6 | 93.9 | 7.82 | 7.75 | 7.79 |
| 07-Mar-12 | 18:01 | Cloudy | Surface | 1.0 | 16.80 | 16.80 | 16.80 | 7.93 | 7.93 | 7.93 | 30.80 | 30.80 | 30.80 | 92.3 | 91.3 | 91.8 | 7.37 | 7.27 | 7.32 |
| | 18:03 | | Middle | 5.5 | 16.80 | 16.80 | 16.80 | 7.91 | 7.91 | 7.91 | 30.90 | 30.90 | 30.90 | 92.7 | 91.3 | 92.0 | 7.41 | 7.27 | 7.34 |
| | 18:05 | | Bottom | 10.0 | 16.80 | 16.80 | 16.80 | 7.91 | 7.91 | 7.91 | 30.90 | 30.90 | 30.90 | 92.9 | 91.9 | 92.4 | 7.42 | 7.34 | 7.38 |
| 15-Mar-12 | 21:34 | Cloudy | Surface | 1.0 | 16.30 | 16.30 | 16.30 | 8.01 | 8.01 | 8.01 | 31.40 | 31.40 | 31.40 | 94.1 | 93.5 | 93.8 | 7.66 | 7.61 | 7.64 |
| | 21:36 | | Middle | 7.0 | 16.30 | 16.30 | 16.30 | 8.01 | 8.01 | 8.01 | 31.50 | 31.50 | 31.50 | 94.6 | 93.6 | 94.1 | 7.68 | 7.62 | 7.65 |
| | 21:38 | | Bottom | 13.0 | 16.30 | 16.30 | 16.30 | 8.01 | 8.01 | 8.01 | 31.50 | 31.50 | 31.50 | 95.0 | 94.0 | 94.5 | 7.72 | 7.66 | 7.69 |
| 21-Mar-12 | 17:31 | Cloudy | Surface | 1.0 | 17.70 | 17.70 | 17.70 | 7.95 | 7.95 | 7.95 | 31.50 | 31.50 | 31.50 | 93.7 | 92.2 | 93.0 | 7.36 | 7.28 | 7.32 |
| | 17:32 | | Middle | 6.0 | 17.70 | 17.70 | 17.70 | 7.93 | 7.93 | 7.93 | 32.50 | 31.50 | 32.00 | 95.8 | 94.4 | 95.1 | 7.53 | 7.44 | 7.49 |
| | 17:33 | | Bottom | 11.0 | 17.80 | 17.80 | 17.80 | 7.94 | 7.94 | 7.94 | 31.50 | 31.50 | 31.50 | 93.2 | 92.6 | 92.9 | 7.33 | 7.28 | 7.31 |
| 26-Mar-12 | 20:23 | Fine | Surface | 1.0 | 18.20 | 18.20 | 18.20 | 8.16 | 8.16 | 8.16 | 31.80 | 31.80 | 31.80 | 92.2 | 91.6 | 91.9 | 7.27 | 7.22 | 7.25 |
| | 20:25 | | Middle | 5.5 | 18.30 | 18.30 | 18.30 | 8.16 | 8.16 | 8.16 | 31.80 | 31.80 | 31.80 | 91.2 | 90.9 | 91.1 | 7.21 | 7.16 | 7.19 |
| | 20:27 | | Bottom | 10.0 | 18.20 | 18.20 | 18.20 | 8.16 | 8.16 | 8.16 | 31.80 | 31.80 | 31.80 | 93.7 | 93.2 | 93.5 | 7.40 | 7.37 | 7.39 |



**Water Monitoring Result at Station C
Mid-Flood Tide**

Location: Station C

Coordinate: 835659E, 816271N

| Date | Time | Weather Condition | Sampling Depth | | Water Temperature | | | pH | | | Salinity | | | DO Saturation | | | DO | | |
|-----------|-------|-------------------|----------------|------|-------------------|---------|-------|---------|-------|---------|----------|---------|-------|---------------|------|------|------|------|------|
| | | | m | | °C | | - | | ppt | | % | | mg/L | | | | | | |
| | | | | | Value | Average | Value | Average | Value | Average | Value | Average | Value | Average | | | | | |
| 29-Feb-12 | 10:43 | Cloudy | Surface | 1.0 | 15.30 | 15.30 | 15.30 | 7.96 | 7.96 | 7.96 | 31.00 | 31.00 | 31.00 | 87.9 | 87.5 | 87.7 | 7.31 | 7.27 | 7.29 |
| | 10:45 | | Middle | 7.0 | 15.00 | 15.00 | 15.00 | 8.04 | 8.04 | 8.04 | 31.10 | 31.10 | 31.10 | 96.5 | 95.7 | 96.1 | 8.07 | 7.98 | 8.0 |
| | 10:47 | | Bottom | 13.0 | 14.90 | 14.90 | 14.90 | 8.06 | 8.06 | 8.06 | 31.20 | 31.20 | 31.20 | 96.2 | 95.9 | 96.1 | 8.04 | 8.00 | 8.02 |
| 07-Mar-12 | 17:53 | Cloudy | Surface | 1.0 | 16.90 | 16.90 | 16.90 | 7.83 | 7.83 | 7.83 | 31.00 | 31.00 | 31.00 | 91.8 | 90.9 | 91.4 | 7.31 | 7.23 | 7.27 |
| | 17:55 | | Middle | 7.5 | 16.60 | 16.60 | 16.60 | 7.94 | 7.94 | 7.94 | 31.00 | 31.00 | 31.00 | 93.7 | 93.2 | 93.5 | 7.52 | 7.45 | 7.49 |
| | 17:57 | | Bottom | 14.0 | 16.40 | 16.40 | 16.40 | 7.99 | 7.99 | 7.99 | 31.10 | 31.11 | 31.11 | 93.7 | 93.1 | 93.4 | 7.52 | 7.43 | 7.48 |
| 15-Mar-12 | 21:16 | Cloudy | Surface | 1.0 | 16.50 | 16.50 | 16.50 | 8.01 | 8.01 | 8.01 | 31.40 | 31.40 | 31.40 | 94.4 | 93.8 | 94.1 | 7.67 | 7.61 | 7.64 |
| | 21:18 | | Middle | 7.0 | 16.40 | 16.40 | 16.40 | 8.02 | 8.02 | 8.02 | 31.40 | 31.40 | 31.40 | 95.5 | 94.8 | 95.2 | 7.78 | 7.47 | 7.63 |
| | 21:20 | | Bottom | 13.0 | 16.40 | 16.40 | 16.40 | 8.01 | 8.01 | 8.01 | 31.40 | 31.40 | 31.40 | 96.0 | 95.4 | 95.7 | 7.81 | 7.75 | 7.78 |
| 21-Mar-12 | 17:20 | Cloudy | Surface | 1.0 | 17.60 | 17.60 | 17.60 | 7.98 | 7.98 | 7.98 | 31.60 | 31.60 | 31.60 | 91.4 | 90.9 | 91.2 | 7.17 | 7.15 | 7.16 |
| | 17:21 | | Middle | 7.0 | 17.70 | 17.70 | 17.70 | 7.98 | 7.98 | 7.98 | 31.60 | 31.60 | 31.60 | 94.7 | 94.0 | 94.4 | 7.47 | 7.41 | 7.44 |
| | 17:22 | | Bottom | 13.0 | 17.50 | 17.50 | 17.50 | 7.98 | 7.98 | 7.98 | 31.60 | 31.60 | 31.60 | 95.3 | 94.5 | 94.9 | 7.51 | 7.47 | 7.49 |
| 26-Mar-12 | 20:35 | Fine | Surface | 1.0 | 18.30 | 18.30 | 18.30 | 8.15 | 8.15 | 8.15 | 31.70 | 31.70 | 31.70 | 89.3 | 89.0 | 89.2 | 7.05 | 7.02 | 7.04 |
| | - | | Middle | - | - | - | - | - | - | - | - | - | - | - | - | - | - | - | - |
| | 20:39 | | Bottom | 5.0 | 18.30 | 18.30 | 18.30 | 8.15 | 8.15 | 8.15 | 31.70 | 31.70 | 31.70 | 89.5 | 89.2 | 89.4 | 7.04 | 7.03 | 7.04 |



**Water Monitoring Result at Station A
Mid-Ebb Tide**

Location: Station A

Coordinate: 835468E, 815857N

| Date | Time | Weater Condition | Sampling Depth | | Water Temperature | | | pH | | | Salinity | | | DO Saturation | | | DO | | |
|-----------|-------|------------------|----------------|-------|-------------------|-------|-------|---------|------|-------|----------|-------|---------|---------------|---------|------|------|------|------|
| | | | m | °C | | | - | | | ppt | | % | | mg/L | | | | | |
| | | | | Value | Average | | Value | Average | | Value | Average | Value | Average | Value | Average | | | | |
| 29-Feb-12 | 16:50 | Cloudy | Surface | 1.0 | 15.30 | 15.30 | 15.30 | 8.01 | 8.01 | 8.01 | 29.20 | 29.20 | 29.20 | 93.6 | 92.5 | 93.1 | 7.82 | 7.75 | 7.79 |
| | - | | Middle | - | - | - | - | - | - | - | - | - | - | - | - | - | - | - | - |
| | 16:52 | | Bottom | 4.0 | 15.20 | 15.20 | 15.20 | 8.00 | 8.00 | 8.00 | 30.50 | 30.50 | 30.50 | 90.9 | 90.3 | 90.6 | 7.54 | 7.51 | 7.53 |
| 07-Mar-12 | 11:19 | Cloudy | Surface | 1.0 | 17.00 | 17.00 | 17.00 | 7.88 | 7.88 | 7.88 | 30.50 | 30.50 | 30.50 | 90.9 | 90.2 | 90.6 | 7.29 | 7.21 | 7.25 |
| | - | | Middle | - | - | - | - | - | - | - | - | - | - | - | - | - | - | - | |
| | 11:21 | | Bottom | 4.0 | 16.90 | 16.90 | 16.90 | 7.88 | 7.88 | 7.88 | 31.00 | 31.00 | 31.00 | 88.6 | 86.8 | 87.7 | 7.10 | 6.93 | 7.02 |
| 14-Mar-12 | 16:50 | Fine | Surface | 1.0 | 16.20 | 16.20 | 16.20 | 8.03 | 8.03 | 8.03 | 31.20 | 31.20 | 31.20 | 94.1 | 92.9 | 93.5 | 7.65 | 7.58 | 7.62 |
| | - | | Middle | - | - | - | - | - | - | - | - | - | - | - | - | - | - | - | |
| | 16:52 | | Bottom | 3.0 | 16.20 | 16.20 | 16.20 | 8.03 | 8.03 | 8.03 | 31.40 | 31.40 | 31.40 | 93.5 | 92.3 | 92.9 | 7.59 | 7.53 | 7.56 |
| 21-Mar-12 | 12:28 | Cloudy | Surface | 1.0 | 17.60 | 17.60 | 17.60 | 7.87 | 7.87 | 7.87 | 30.90 | 30.90 | 30.90 | 84.5 | 82.9 | 83.7 | 6.65 | 6.53 | 6.59 |
| | - | | Middle | - | - | - | - | - | - | - | - | - | - | - | - | - | - | - | |
| | 12:32 | | Bottom | 3.0 | 17.60 | 17.60 | 17.60 | 7.85 | 7.85 | 7.85 | 30.60 | 30.60 | 30.60 | 85.7 | 84.1 | 84.9 | 6.84 | 6.71 | 6.78 |
| 26-Mar-12 | 14:50 | Fine | Surface | 1.0 | 18.80 | 18.80 | 18.80 | 8.05 | 8.05 | 8.05 | 29.00 | 29.00 | 29.00 | 87.6 | 86.0 | 86.8 | 6.89 | 6.79 | 6.84 |
| | - | | Middle | - | - | - | - | - | - | - | - | - | - | - | - | - | - | - | |
| | 14:52 | | Bottom | 5.0 | 18.30 | 18.30 | 18.30 | 8.09 | 8.09 | 8.09 | 31.70 | 31.70 | 31.70 | 89.9 | 89.4 | 89.7 | 7.05 | 7.01 | 7.03 |



**Water Monitoring Result at Station B
Mid-Ebb Tide**

Location: Station B

Coordinate: 835572E, 815961N

| Date | Time | Weater Condition | Sampling Depth | | Water Temperature | | | pH | | | Salinity | | | DO Saturation | | | DO | | |
|-----------|-------|------------------|----------------|-------|-------------------|-------|-------|---------|------|-------|----------|-------|---------|---------------|---------|------|------|------|------|
| | | | m | °C | | | - | | | ppt | | % | | mg/L | | | | | |
| | | | | Value | Average | | Value | Average | | Value | Average | Value | Average | Value | Average | | | | |
| 29-Feb-12 | 16:35 | Cloudy | Surface | 1.0 | 15.30 | 15.30 | 15.30 | 7.86 | 7.86 | 7.86 | 31.20 | 31.20 | 31.20 | 94.1 | 93.6 | 93.9 | 7.79 | 7.75 | 7.77 |
| | 16:37 | | Middle | 6.0 | 15.20 | 15.20 | 15.20 | 7.97 | 7.97 | 7.97 | 31.10 | 31.10 | 31.10 | 95.9 | 95.4 | 95.7 | 7.94 | 7.92 | 7.93 |
| | 16:39 | | Bottom | 11.0 | 15.10 | 15.10 | 15.10 | 8.04 | 8.04 | 8.04 | 31.20 | 31.20 | 31.20 | 96.8 | 96.5 | 96.7 | 8.04 | 8.02 | 8.03 |
| 07-Mar-12 | 11:12 | Cloudy | Surface | 1.0 | 17.20 | 17.20 | 17.20 | 7.89 | 7.89 | 7.89 | 30.90 | 30.90 | 30.90 | 94.4 | 93.6 | 94.0 | 7.51 | 7.47 | 7.49 |
| | 11:14 | | Middle | 7.5 | 16.80 | 16.80 | 16.80 | 7.90 | 7.90 | 7.90 | 31.00 | 31.00 | 31.00 | 93.3 | 92.1 | 92.7 | 7.45 | 7.40 | 7.43 |
| | 11:16 | | Bottom | 14.0 | 16.60 | 16.60 | 16.60 | 7.92 | 7.92 | 7.92 | 31.00 | 31.00 | 31.00 | 92.1 | 91.7 | 91.9 | 7.41 | 7.36 | 7.39 |
| 14-Mar-12 | 16:38 | Fine | Surface | 1.0 | 16.20 | 16.20 | 16.20 | 8.03 | 8.03 | 8.03 | 31.40 | 31.40 | 31.40 | 95.7 | 94.5 | 95.1 | 7.79 | 7.68 | 7.74 |
| | 16:40 | | Middle | 6.0 | 16.20 | 16.20 | 16.20 | 8.03 | 8.03 | 8.03 | 31.50 | 31.50 | 31.50 | 93.2 | 92.5 | 92.9 | 7.60 | 7.52 | 7.56 |
| | 16:42 | | Bottom | 11.0 | 16.10 | 16.10 | 16.10 | 8.04 | 8.04 | 8.04 | 31.50 | 31.50 | 31.50 | 93.0 | 91.7 | 92.4 | 7.59 | 7.48 | 7.54 |
| 21-Mar-12 | 12:15 | Cloudy | Surface | 1.0 | 17.60 | 17.60 | 17.60 | 7.89 | 7.89 | 7.89 | 31.50 | 31.50 | 31.50 | 96.2 | 93.9 | 95.1 | 7.63 | 7.44 | 7.54 |
| | 12:17 | | Middle | 6.0 | 17.40 | 17.40 | 17.40 | 7.93 | 7.93 | 7.93 | 31.70 | 31.70 | 31.70 | 92.9 | 92.0 | 92.5 | 7.38 | 7.28 | 7.33 |
| | 12:19 | | Bottom | 11.0 | 17.30 | 17.30 | 17.30 | 7.94 | 7.94 | 7.94 | 31.80 | 31.80 | 31.80 | 90.8 | 90.4 | 90.6 | 7.23 | 7.15 | 7.19 |
| 26-Mar-12 | 14:42 | Fine | Surface | 1.0 | 18.60 | 18.60 | 18.60 | 8.15 | 8.15 | 8.15 | 32.20 | 32.20 | 32.20 | 94.6 | 93.8 | 94.2 | 7.32 | 7.28 | 7.30 |
| | 14:43 | | Middle | 5.5 | 18.30 | 18.30 | 18.30 | 8.16 | 8.16 | 8.16 | 32.30 | 32.30 | 32.30 | 95.8 | 94.9 | 95.4 | 7.48 | 7.37 | 7.43 |
| | 14:44 | | Bottom | 10.0 | 18.20 | 18.20 | 18.20 | 8.16 | 8.16 | 8.16 | 32.30 | 32.30 | 32.30 | 95.6 | 95.0 | 95.3 | 7.46 | 7.41 | 7.44 |



**Water Monitoring Result at Station C
Mid-Ebb Tide**

Location: Station C

Coordinate: 835659E, 816271N

| Date | Time | Weater Condition | Sampling Depth | | Water Temperature | | | pH | | | Salinity | | | DO Saturation | | | DO | | |
|-----------|-------|------------------|----------------|------|-------------------|---------|-------|-------|---------|------|----------|---------|-------|---------------|-------|---------|------|------|------|
| | | | m | | °C | | | - | | | ppt | | % | | mg/L | | | | |
| | | | | | Value | Average | | Value | Average | | Value | Average | Value | Average | Value | Average | | | |
| 29-Feb-12 | 16:28 | Cloudy | Surface | 1.0 | 15.10 | 15.10 | 15.10 | 7.96 | 7.96 | 7.96 | 31.10 | 31.10 | 31.10 | 92.8 | 92.7 | 92.8 | 7.71 | 7.68 | 7.70 |
| | 16:30 | | Middle | 7.0 | 15.10 | 15.10 | 15.10 | 8.01 | 8.01 | 8.01 | 31.20 | 31.20 | 31.20 | 96.4 | 96.0 | 96.2 | 8.01 | 7.97 | 7.99 |
| | 16:32 | | Bottom | 13.0 | 15.00 | 15.00 | 15.00 | 8.06 | 8.06 | 8.06 | 31.30 | 31.30 | 31.30 | 96.9 | 96.6 | 96.8 | 8.07 | 8.04 | 8.06 |
| 07-Mar-12 | 11:04 | Cloudy | Surface | 1.0 | 17.20 | 17.20 | 17.20 | 7.86 | 7.86 | 7.86 | 30.60 | 30.60 | 30.60 | 100.0 | 100.0 | 100.0 | 7.97 | 7.98 | 7.98 |
| | 11:06 | | Middle | 7.5 | 17.00 | 17.00 | 17.00 | 7.89 | 7.89 | 7.89 | 30.90 | 30.90 | 30.90 | 92.3 | 91.5 | 91.9 | 7.37 | 7.33 | 7.35 |
| | 11:08 | | Bottom | 14.0 | 16.60 | 16.60 | 16.60 | 7.95 | 7.95 | 7.95 | 31.10 | 31.10 | 31.10 | 95.0 | 94.2 | 94.6 | 7.63 | 7.59 | 7.61 |
| 14-Mar-12 | 16:30 | Fine | Surface | 1.0 | 16.20 | 16.20 | 16.20 | 8.03 | 8.03 | 8.03 | 31.50 | 31.50 | 31.50 | 93.4 | 92.4 | 92.9 | 7.60 | 7.50 | 7.55 |
| | 16:33 | | Middle | 7.0 | 16.10 | 16.10 | 16.10 | 8.03 | 8.03 | 8.03 | 31.60 | 31.60 | 31.60 | 93.6 | 93.2 | 93.4 | 7.63 | 7.57 | 7.60 |
| | 16:34 | | Bottom | 13.0 | 16.10 | 16.10 | 16.10 | 8.03 | 8.03 | 8.03 | 31.50 | 31.50 | 31.50 | 94.0 | 93.2 | 93.6 | 7.68 | 7.60 | 7.64 |
| 21-Mar-12 | 12:00 | Cloudy | Surface | 1.0 | 17.60 | 17.60 | 17.60 | 7.92 | 7.92 | 7.92 | 31.50 | 31.50 | 31.50 | 93.4 | 90.6 | 92.0 | 7.37 | 7.18 | 7.28 |
| | 12:02 | | Middle | 7.0 | 17.40 | 17.40 | 17.40 | 7.93 | 7.93 | 7.93 | 31.70 | 31.70 | 31.70 | 94.7 | 93.0 | 93.9 | 7.48 | 7.39 | 7.44 |
| | 12:04 | | Bottom | 13.0 | 17.30 | 17.30 | 17.30 | 7.96 | 7.96 | 7.96 | 31.70 | 31.70 | 31.70 | 95.8 | 95.2 | 95.5 | 7.62 | 7.55 | 7.59 |
| 26-Mar-12 | 14:34 | Fine | Surface | 1.0 | 18.30 | 18.30 | 18.30 | 8.14 | 8.14 | 8.14 | 32.10 | 32.10 | 32.10 | 94.0 | 93.8 | 93.9 | 7.30 | 7.29 | 7.30 |
| | 14:35 | | Middle | 7.0 | 18.40 | 18.40 | 18.40 | 8.15 | 8.15 | 8.15 | 32.20 | 32.20 | 32.20 | 93.3 | 92.7 | 93.0 | 7.23 | 7.19 | 7.21 |
| | 14:36 | | Bottom | 13.0 | 18.30 | 18.30 | 18.30 | 8.14 | 8.14 | 8.14 | 32.10 | 32.10 | 32.10 | 93.2 | 92.7 | 93.0 | 7.25 | 7.21 | 7.23 |



Appendix 5.5

Real-time Noise Monitoring Results and Graphical Presentations

Real-time Noise Data RTN1 (FEHD Hong Kong Transport Section Whitefield Depot)

| Normal Day 07:00-19:00 | | | 14/3/2012 15:31 | | | 20/3/2012 10:31 | | | 24/3/2012 17:31 | | |
|------------------------|------|----------------|-----------------|-----------------|------|-----------------|------|-----------------|-----------------|-----------------|------|
| 28/2/2012 7:01 | 67.2 | 3/3/2012 13:31 | 67.2 | 9/3/2012 8:31 | 66.5 | 14/3/2012 15:31 | 66.9 | 20/3/2012 11:01 | 69.0 | 24/3/2012 18:01 | 65.5 |
| 28/2/2012 7:31 | 67.8 | 3/3/2012 14:01 | 67.5 | 9/3/2012 9:31 | 67.1 | 14/3/2012 16:01 | 68.5 | 20/3/2012 11:31 | 67.4 | 24/3/2012 18:31 | 64.1 |
| 28/2/2012 8:01 | 68.1 | 3/3/2012 14:31 | 68.5 | 9/3/2012 10:01 | 68.2 | 14/3/2012 16:31 | 68.8 | 20/3/2012 12:01 | 65.9 | 26/3/2012 7:01 | 64.3 |
| 28/2/2012 8:31 | 68.3 | 3/3/2012 15:01 | 67.0 | 9/3/2012 10:31 | 67.9 | 14/3/2012 17:01 | 67.1 | 20/3/2012 12:31 | 66.3 | 26/3/2012 7:31 | 65.1 |
| 28/2/2012 9:01 | 71.2 | 3/3/2012 15:31 | 66.5 | 9/3/2012 11:01 | 67.9 | 14/3/2012 17:31 | 65.9 | 20/3/2012 12:31 | 66.3 | 26/3/2012 8:01 | 66.1 |
| 28/2/2012 9:31 | 68.3 | 3/3/2012 16:01 | 66.1 | 9/3/2012 11:31 | 68.0 | 14/3/2012 18:01 | 65.5 | 20/3/2012 13:01 | 67.8 | 26/3/2012 8:31 | 66.1 |
| 28/2/2012 10:01 | 69.9 | 3/3/2012 16:31 | 67.4 | 9/3/2012 12:01 | 67.0 | 14/3/2012 18:31 | 65.1 | 20/3/2012 13:31 | 68.5 | 26/3/2012 9:01 | 67.2 |
| 28/2/2012 10:31 | 69.6 | 3/3/2012 17:01 | 67.1 | 9/3/2012 12:31 | 65.0 | 15/3/2012 7:01 | 64.0 | 20/3/2012 14:01 | 68.3 | 26/3/2012 9:31 | 67.5 |
| 28/2/2012 11:01 | 69.3 | 3/3/2012 17:31 | 64.7 | 9/3/2012 12:31 | 65.0 | 15/3/2012 7:31 | 65.6 | 20/3/2012 14:31 | 67.9 | 26/3/2012 10:01 | 67.9 |
| 28/2/2012 11:31 | 69.3 | 3/3/2012 18:01 | 63.3 | 9/3/2012 13:01 | 66.8 | 15/3/2012 8:01 | 67.5 | 20/3/2012 15:01 | 67.2 | 26/3/2012 10:31 | 67.9 |
| 28/2/2012 11:31 | 69.5 | 3/3/2012 18:31 | 62.8 | 9/3/2012 13:31 | 67.1 | 15/3/2012 8:31 | 68.7 | 20/3/2012 15:31 | 66.5 | 26/3/2012 10:31 | 68.5 |
| 28/2/2012 12:01 | 68.5 | 5/3/2012 7:01 | 66.0 | 9/3/2012 14:01 | 66.5 | 15/3/2012 9:01 | 68.9 | 20/3/2012 16:01 | 67.3 | 26/3/2012 11:01 | 68.4 |
| 28/2/2012 12:31 | 69.2 | 5/3/2012 7:31 | 66.2 | 9/3/2012 14:31 | 66.8 | 15/3/2012 9:31 | 68.7 | 20/3/2012 16:31 | 67.3 | 26/3/2012 11:31 | 66.8 |
| 28/2/2012 13:01 | 69.9 | 5/3/2012 8:01 | 66.7 | 9/3/2012 15:01 | 66.8 | 15/3/2012 10:01 | 68.2 | 20/3/2012 17:01 | 66.8 | 26/3/2012 12:01 | 65.2 |
| 28/2/2012 13:31 | 70.0 | 5/3/2012 8:31 | 67.6 | 9/3/2012 15:31 | 66.5 | 15/3/2012 10:31 | 68.8 | 20/3/2012 17:31 | 66.3 | 26/3/2012 12:31 | 64.7 |
| 28/2/2012 14:01 | 68.9 | 5/3/2012 9:01 | 69.8 | 9/3/2012 16:01 | 67.3 | 15/3/2012 11:01 | 68.5 | 20/3/2012 18:01 | 65.4 | 26/3/2012 13:01 | 67.5 |
| 28/2/2012 14:31 | 70.4 | 5/3/2012 9:31 | 69.1 | 9/3/2012 16:31 | 67.5 | 15/3/2012 11:31 | 67.0 | 20/3/2012 18:31 | 65.0 | 26/3/2012 13:31 | 67.6 |
| 28/2/2012 15:01 | 70.1 | 5/3/2012 10:01 | 69.4 | 9/3/2012 17:01 | 67.0 | 15/3/2012 12:01 | 65.3 | 21/3/2012 7:01 | 64.4 | 26/3/2012 14:01 | 67.1 |
| 28/2/2012 15:31 | 71.2 | 5/3/2012 10:31 | 69.5 | 9/3/2012 17:31 | 66.0 | 15/3/2012 12:31 | 65.8 | 21/3/2012 7:31 | 65.1 | 26/3/2012 14:31 | 67.3 |
| 28/2/2012 16:01 | 69.7 | 5/3/2012 11:01 | 69.3 | 9/3/2012 18:01 | 66.4 | 15/3/2012 13:01 | 67.7 | 21/3/2012 8:01 | 69.4 | 26/3/2012 15:01 | 67.4 |
| 28/2/2012 16:31 | 68.2 | 5/3/2012 11:31 | 68.2 | 9/3/2012 18:31 | 65.3 | 15/3/2012 13:31 | 69.7 | 21/3/2012 8:31 | 70.6 | 26/3/2012 15:31 | 66.9 |
| 28/2/2012 17:01 | 68.9 | 5/3/2012 12:01 | 67.2 | 10/3/2012 7:01 | 64.0 | 15/3/2012 14:01 | 69.7 | 21/3/2012 9:01 | 71.3 | 26/3/2012 16:01 | 67.3 |
| 28/2/2012 17:31 | 68.0 | 5/3/2012 12:31 | 67.1 | 10/3/2012 7:31 | 66.5 | 15/3/2012 14:31 | 69.2 | 21/3/2012 9:31 | 70.9 | 26/3/2012 16:31 | 67.6 |
| 28/2/2012 18:01 | 67.4 | 5/3/2012 13:01 | 68.5 | 10/3/2012 8:01 | 67.9 | 15/3/2012 15:01 | 67.4 | 21/3/2012 10:01 | 69.9 | 26/3/2012 17:01 | 68.2 |
| 28/2/2012 18:31 | 67.1 | 5/3/2012 13:31 | 67.9 | 10/3/2012 8:31 | 67.7 | 15/3/2012 15:31 | 66.4 | 21/3/2012 10:31 | 69.3 | 26/3/2012 17:31 | 69.5 |
| 29/2/2012 7:01 | 65.0 | 5/3/2012 14:01 | 67.9 | 10/3/2012 9:01 | 68.3 | 15/3/2012 16:01 | 67.4 | 21/3/2012 11:01 | 68.4 | 26/3/2012 18:01 | 65.5 |
| 29/2/2012 7:31 | 67.2 | 5/3/2012 14:31 | 67.5 | 10/3/2012 9:31 | 67.9 | 15/3/2012 16:31 | 67.3 | 21/3/2012 11:31 | 66.7 | 26/3/2012 18:31 | 64.1 |
| 29/2/2012 8:01 | 67.2 | 5/3/2012 15:01 | 66.9 | 10/3/2012 10:01 | 68.1 | 15/3/2012 17:01 | 65.5 | 21/3/2012 12:01 | 65.4 | 27/3/2012 7:01 | 63.6 |
| 29/2/2012 8:31 | 66.2 | 5/3/2012 15:31 | 66.1 | 10/3/2012 10:31 | 68.5 | 15/3/2012 17:31 | 65.7 | 21/3/2012 12:31 | 65.8 | 27/3/2012 7:31 | 65.0 |
| 29/2/2012 9:01 | 67.4 | 5/3/2012 16:01 | 67.1 | 10/3/2012 11:01 | 68.4 | 15/3/2012 18:01 | 64.6 | 21/3/2012 13:01 | 67.7 | 27/3/2012 8:01 | 66.1 |
| 29/2/2012 9:31 | 66.8 | 5/3/2012 16:31 | 67.7 | 10/3/2012 11:31 | 67.6 | 15/3/2012 18:31 | 65.1 | 21/3/2012 13:31 | 67.7 | 27/3/2012 8:31 | 68.0 |
| 29/2/2012 10:01 | 67.4 | 5/3/2012 17:01 | 67.2 | 10/3/2012 12:01 | 65.4 | 16/3/2012 7:01 | 63.8 | 21/3/2012 14:01 | 67.6 | 27/3/2012 9:01 | 68.2 |
| 29/2/2012 10:31 | 69.6 | 5/3/2012 17:31 | 66.3 | 10/3/2012 12:31 | 66.1 | 16/3/2012 7:31 | 65.0 | 21/3/2012 14:31 | 68.3 | 27/3/2012 9:31 | 67.7 |
| 29/2/2012 11:01 | 70.4 | 5/3/2012 18:01 | 64.7 | 10/3/2012 13:01 | 67.1 | 16/3/2012 8:01 | 65.3 | 21/3/2012 15:01 | 69.2 | 27/3/2012 10:01 | 67.8 |
| 29/2/2012 11:31 | 67.9 | 5/3/2012 18:31 | 65.6 | 10/3/2012 13:31 | 67.8 | 16/3/2012 8:31 | 65.9 | 21/3/2012 15:31 | 66.7 | 27/3/2012 10:31 | 68.1 |
| 29/2/2012 12:01 | 68.6 | 6/3/2012 7:01 | 64.4 | 10/3/2012 14:01 | 67.9 | 16/3/2012 9:01 | 67.0 | 21/3/2012 16:01 | 68.7 | 27/3/2012 11:01 | 69.2 |
| 29/2/2012 12:31 | 66.4 | 6/3/2012 7:31 | 66.0 | 10/3/2012 14:31 | 67.4 | 16/3/2012 9:31 | 66.8 | 21/3/2012 16:31 | 68.1 | 27/3/2012 11:31 | 67.5 |
| 29/2/2012 13:01 | 68.9 | 6/3/2012 8:01 | 66.5 | 10/3/2012 15:01 | 67.7 | 16/3/2012 10:01 | 66.6 | 21/3/2012 17:01 | 66.9 | 27/3/2012 12:01 | 66.4 |
| 29/2/2012 13:31 | 68.9 | 6/3/2012 8:31 | 66.5 | 10/3/2012 15:31 | 67.2 | 16/3/2012 10:31 | 66.3 | 21/3/2012 17:31 | 66.0 | 27/3/2012 12:31 | 66.9 |
| 29/2/2012 14:01 | 67.7 | 6/3/2012 9:01 | 67.7 | 10/3/2012 16:01 | 68.2 | 16/3/2012 11:01 | 67.2 | 21/3/2012 18:01 | 65.6 | 27/3/2012 13:01 | 68.3 |
| 29/2/2012 14:31 | 67.6 | 6/3/2012 9:31 | 66.6 | 10/3/2012 16:31 | 69.0 | 16/3/2012 11:31 | 66.2 | 21/3/2012 18:31 | 64.7 | 27/3/2012 13:31 | 70.4 |
| 29/2/2012 15:01 | 66.9 | 6/3/2012 10:01 | 67.3 | 10/3/2012 17:01 | 67.9 | 16/3/2012 12:01 | 64.6 | 22/3/2012 7:01 | 65.3 | 27/3/2012 14:01 | 70.1 |
| 29/2/2012 15:31 | 67.1 | 6/3/2012 10:31 | 67.0 | 10/3/2012 17:31 | 66.4 | 16/3/2012 12:31 | 65.2 | 22/3/2012 7:31 | 65.1 | 27/3/2012 14:31 | 69.7 |
| 29/2/2012 16:01 | 66.9 | 6/3/2012 11:01 | 67.1 | 10/3/2012 18:01 | 65.4 | 16/3/2012 13:01 | 66.3 | 22/3/2012 8:01 | 67.5 | 27/3/2012 15:01 | 68.2 |
| 29/2/2012 16:31 | 67.4 | 6/3/2012 11:31 | 65.7 | 10/3/2012 18:31 | 63.7 | 16/3/2012 13:31 | 66.7 | 22/3/2012 8:31 | 69.3 | 27/3/2012 15:31 | 68.7 |
| 29/2/2012 17:01 | 66.6 | 6/3/2012 12:01 | 64.8 | 12/3/2012 7:01 | 64.3 | 16/3/2012 14:01 | 66.1 | 22/3/2012 9:01 | 69.3 | 27/3/2012 16:01 | 68.1 |
| 29/2/2012 17:31 | 65.8 | 6/3/2012 12:31 | 64.7 | 12/3/2012 7:31 | 65.1 | 16/3/2012 14:31 | 66.1 | 22/3/2012 9:31 | 69.1 | 27/3/2012 16:31 | 67.4 |
| 29/2/2012 18:01 | 65.8 | 6/3/2012 13:01 | 68.6 | 12/3/2012 8:01 | 65.6 | 16/3/2012 15:01 | 66.9 | 22/3/2012 10:01 | 68.6 | 27/3/2012 17:01 | 70.9 |
| 29/2/2012 18:31 | 65.4 | 6/3/2012 13:31 | 72.7 | 12/3/2012 8:31 | 66.6 | 16/3/2012 15:31 | 65.9 | 22/3/2012 10:31 | 68.0 | 27/3/2012 17:31 | 67.4 |
| 1/3/2012 7:01 | 66.3 | 6/3/2012 14:01 | 72.9 | 12/3/2012 9:01 | 67.6 | 16/3/2012 16:01 | 67.5 | 22/3/2012 11:01 | 67.2 | 27/3/2012 18:01 | 65.7 |
| 1/3/2012 7:31 | 64.8 | 6/3/2012 14:31 | 71.6 | 12/3/2012 9:31 | 67.5 | 16/3/2012 16:31 | 67.7 | 22/3/2012 11:31 | 66.9 | 27/3/2012 18:31 | 65.1 |
| 1/3/2012 8:01 | 65.9 | 6/3/2012 15:01 | 66.9 | 12/3/2012 10:01 | 67.7 | 16/3/2012 17:01 | 66.7 | 22/3/2012 12:01 | 64.5 | | |
| 1/3/2012 8:31 | 68.2 | 6/3/2012 15:31 | 67.4 | 12/3/2012 10:31 | 67.6 | 16/3/2012 17:31 | 66.0 | 22/3/2012 12:31 | 64.2 | | |
| 1/3/2012 9:01 | 69.0 | 6/3/2012 16:01 | 67.2 | 12/3/2012 11:01 | 68.4 | 16/3/2012 18:01 | 65.4 | 22/3/2012 13:01 | 67.3 | | |
| 1/3/2012 9:31 | 68.5 | 6/3/2012 16:31 | 66.5 | 12/3/2012 11:31 | 67.6 | 16/3/2012 18:31 | 64.9 | 22/3/2012 13:31 | 66.8 | | |
| 1/3/2012 10:01 | 68.6 | 6/3/2012 17:01 | 70.1 | 12/3/2012 12:01 | 65.6 | 17/3/2012 7:01 | 64.5 | 22/3/2012 14:01 | 66.2 | | |
| 1/3/2012 10:31 | 69.8 | 6/3/2012 17:31 | 69.0 | 12/3/2012 12:31 | 67.2 | 17/3/2012 7:31 | 65.4 | 22/3/2012 14:31 | 65.9 | | |
| 1/3/2012 11:01 | 68.8 | 6/3/2012 18:01 | 64.3 | 12/3/2012 13:01 | 69.0 | 17/3/2012 8:01 | 67.1 | 22/3/2012 15:01 | 66.6 | | |
| 1/3/2012 11:31 | 67.7 | 6/3/2012 18:31 | 63.8 | 12/3/2012 13:31 | 68.7 | 17/3/2012 8:31 | 67.9 | 22/3/2012 15:31 | 66.6 | | |
| 1/3/2012 12:01 | 65.5 | 7/3/2012 7:01 | 63.8 | 12/3/2012 14:01 | 68.3 | 17/3/2012 9:01 | 68.8 | 22/3/2012 16:01 | 66.5 | | |
| 1/3/2012 12:31 | 66.7 | 7/3/2012 7:31 | 65.3 | 12/3/2012 14:31 | 68.0 | 17/3/2012 9:31 | 68.7 | 22/3/2012 16:31 | 66.9 | | |
| 1/3/2012 13:01 | 67.3 | 7/3/2012 8:01 | 71.9 | 12/3/2012 15:01 | 67.7 | 17/3/2012 10:01 | 68.3 | 22/3/2012 17:01 | 66.3 | | |
| 1/3/2012 13:31 | 69.3 | 7/3/2012 8:31 | 72.5 | 12/3/2012 15:31 | 68.0 | 17/3/2012 10:31 | 68.1 | 22/3/2012 17:31 | 65.2 | | |
| 1/3/2012 14:01 | 68.0 | 7/3/2012 9:01 | 63.2 | 12/3/2012 16:01 | 68.2 | 17/3/2012 11:01 | 68.2 | 22/3/2012 18:01 | 64.6 | | |
| 1/3/2012 14:31 | 68.6 | 7/3/2012 9:31 | 63.5 | 12/3/2012 16:31 | 67.1 | 17/3/2012 11:31 | 67.0 | 22/3/2012 18:31 | 61.9 | | |
| 1/3/2012 15:01 | 67.8 | 7/3/2012 10:01 | 71.9 | 12/3/2012 17:01 | 67.1 | 17/3/2012 12:01 | 65.4 | 23/3/2012 7:01 | 63.6 | | |
| 1/3/2012 15:31 | 66.8 | 7/3/2012 10:31 | 69.4 | 12/3/2012 17:31 | 65.6 | 17/3/2012 12:31 | 66.0 | 23/3/2012 7:31 | 64.8 | | |
| 1/3/2012 16:01 | 67.4 | 7/3/2012 11:01 | 67.0 | 12/3/2012 18:01 | 65.4 | 17/3/2012 13:01 | 67.6 | 23/3/2012 8:01 | 64.6 | | |
| 1/3/2012 16:31 | 67.2 | 7/3/2012 11:31 | 65.5 | 12/3/2012 18:31 | 64.7 | 17/3/2012 13:31 | 68.2 | 23/3/2012 8:31 | 64.8 | | |
| 1/3/2012 17:01 | 66.9 | 7/3/2012 12:01 | 65.4 | 13/3/2012 7:01 | 64.0 | 17/3/2012 14:01 | 68.0 | 23/3/2012 9:01 | 66.3 | | |
| 1/3/2012 17:31 | 66.0 | 7/3/2012 12:31 | 65.4 | 13/3/2012 7:31 | 65.6 | 17/3/2012 14:31 | 67.3 | 23/3/2012 9:31 | 67.4 | | |
| 1/3/2012 18:01 | 65.6 | 7/3/2012 13:01 | 68.1 | 13/3/2012 8:01 | 66.5 | 17/3/2012 15:01 | 6 | | | | |

Real-time Noise Data RTN1 (FEHD Hong Kong Transport Section Whitefield Depot)

| | | | | | | | | | | | |
|-----------------|------|----------------|------|----------------|------|----------------|------|----------------|------|-----------------|------|
| 29/2/2012 19:41 | 64.8 | 2/3/2012 20:51 | 63.2 | 4/3/2012 10:01 | 64.7 | 4/3/2012 19:11 | 64.0 | 6/3/2012 20:21 | 65.6 | 8/3/2012 21:31 | 62.6 |
| 29/2/2012 19:46 | 64.5 | 2/3/2012 20:56 | 62.8 | 4/3/2012 10:06 | 64.2 | 4/3/2012 19:16 | 63.9 | 6/3/2012 20:26 | 63.3 | 8/3/2012 21:36 | 62.6 |
| 29/2/2012 19:51 | 64.3 | 2/3/2012 21:01 | 63.1 | 4/3/2012 10:11 | 63.9 | 4/3/2012 19:21 | 64.2 | 6/3/2012 20:31 | 63.0 | 8/3/2012 21:41 | 61.8 |
| 29/2/2012 19:56 | 64.4 | 2/3/2012 21:06 | 63.2 | 4/3/2012 10:16 | 64.2 | 4/3/2012 19:26 | 63.8 | 6/3/2012 20:36 | 62.8 | 8/3/2012 21:46 | 62.4 |
| 29/2/2012 20:01 | 64.4 | 2/3/2012 21:11 | 62.8 | 4/3/2012 10:21 | 63.4 | 4/3/2012 19:31 | 65.3 | 6/3/2012 20:41 | 62.6 | 8/3/2012 21:51 | 62.2 |
| 29/2/2012 20:06 | 64.5 | 2/3/2012 21:16 | 63.0 | 4/3/2012 10:26 | 64.0 | 4/3/2012 19:36 | 63.8 | 6/3/2012 20:46 | 62.6 | 8/3/2012 21:56 | 62.4 |
| 29/2/2012 20:11 | 64.3 | 2/3/2012 21:21 | 62.6 | 4/3/2012 10:31 | 64.5 | 4/3/2012 19:41 | 63.6 | 6/3/2012 20:51 | 62.8 | 8/3/2012 22:01 | 63.2 |
| 29/2/2012 20:16 | 64.4 | 2/3/2012 21:26 | 62.6 | 4/3/2012 10:36 | 64.0 | 4/3/2012 19:46 | 63.5 | 6/3/2012 20:56 | 62.6 | 8/3/2012 22:06 | 62.8 |
| 29/2/2012 20:21 | 64.1 | 2/3/2012 21:31 | 62.5 | 4/3/2012 10:41 | 63.7 | 4/3/2012 19:51 | 63.2 | 6/3/2012 21:01 | 62.8 | 8/3/2012 22:11 | 62.2 |
| 29/2/2012 20:26 | 63.7 | 2/3/2012 21:36 | 62.6 | 4/3/2012 10:46 | 64.0 | 4/3/2012 19:56 | 63.1 | 6/3/2012 21:06 | 64.3 | 8/3/2012 22:16 | 62.3 |
| 29/2/2012 20:31 | 63.8 | 2/3/2012 21:41 | 62.5 | 4/3/2012 10:51 | 64.1 | 4/3/2012 20:01 | 63.1 | 6/3/2012 21:11 | 62.7 | 8/3/2012 22:21 | 62.8 |
| 29/2/2012 20:36 | 63.6 | 2/3/2012 21:46 | 62.4 | 4/3/2012 10:56 | 63.9 | 4/3/2012 20:06 | 63.8 | 6/3/2012 21:16 | 63.0 | 8/3/2012 22:26 | 64.7 |
| 29/2/2012 20:41 | 64.4 | 2/3/2012 21:51 | 62.7 | 4/3/2012 11:01 | 63.4 | 4/3/2012 20:11 | 63.6 | 6/3/2012 21:21 | 63.1 | 8/3/2012 22:31 | 62.5 |
| 29/2/2012 20:46 | 63.4 | 2/3/2012 21:56 | 62.6 | 4/3/2012 11:06 | 64.4 | 4/3/2012 20:16 | 62.9 | 6/3/2012 21:26 | 63.7 | 8/3/2012 22:36 | 63.1 |
| 29/2/2012 20:51 | 62.9 | 2/3/2012 22:01 | 62.5 | 4/3/2012 11:11 | 64.5 | 4/3/2012 20:21 | 64.1 | 6/3/2012 21:31 | 63.1 | 8/3/2012 22:41 | 62.4 |
| 29/2/2012 20:56 | 62.5 | 2/3/2012 22:06 | 62.4 | 4/3/2012 11:16 | 65.4 | 4/3/2012 20:26 | 62.9 | 6/3/2012 21:36 | 62.7 | 8/3/2012 22:46 | 62.1 |
| 29/2/2012 21:01 | 62.5 | 2/3/2012 22:11 | 62.5 | 4/3/2012 11:21 | 64.1 | 4/3/2012 20:31 | 63.2 | 6/3/2012 21:41 | 63.1 | 8/3/2012 22:51 | 62.3 |
| 29/2/2012 21:06 | 62.8 | 2/3/2012 22:16 | 62.5 | 4/3/2012 11:26 | 63.5 | 4/3/2012 20:36 | 63.5 | 6/3/2012 21:46 | 62.9 | 8/3/2012 22:56 | 62.4 |
| 29/2/2012 21:11 | 62.6 | 2/3/2012 22:21 | 62.2 | 4/3/2012 11:31 | 64.3 | 4/3/2012 20:41 | 63.4 | 6/3/2012 21:51 | 65.6 | 9/3/2012 19:01 | 62.7 |
| 29/2/2012 21:16 | 62.9 | 2/3/2012 22:26 | 62.8 | 4/3/2012 11:36 | 64.0 | 4/3/2012 20:46 | 64.0 | 6/3/2012 21:56 | 63.5 | 9/3/2012 19:06 | 62.4 |
| 29/2/2012 21:21 | 62.7 | 2/3/2012 22:31 | 61.9 | 4/3/2012 11:41 | 64.1 | 4/3/2012 20:51 | 63.1 | 6/3/2012 22:01 | 62.8 | 9/3/2012 19:11 | 62.1 |
| 29/2/2012 21:26 | 63.0 | 2/3/2012 22:36 | 62.6 | 4/3/2012 11:46 | 64.0 | 4/3/2012 20:56 | 63.6 | 6/3/2012 22:06 | 63.4 | 9/3/2012 19:16 | 62.4 |
| 29/2/2012 21:31 | 62.6 | 2/3/2012 22:41 | 62.2 | 4/3/2012 11:51 | 63.8 | 4/3/2012 21:01 | 63.1 | 6/3/2012 22:11 | 63.0 | 9/3/2012 19:21 | 62.4 |
| 29/2/2012 21:36 | 62.2 | 2/3/2012 22:46 | 62.2 | 4/3/2012 11:56 | 63.0 | 4/3/2012 21:06 | 63.0 | 6/3/2012 22:16 | 63.6 | 9/3/2012 19:26 | 63.0 |
| 29/2/2012 21:41 | 62.2 | 2/3/2012 22:51 | 62.0 | 4/3/2012 12:01 | 63.1 | 4/3/2012 21:11 | 62.6 | 6/3/2012 22:21 | 62.5 | 9/3/2012 19:31 | 63.5 |
| 29/2/2012 21:46 | 62.5 | 2/3/2012 22:56 | 61.7 | 4/3/2012 12:06 | 65.9 | 4/3/2012 21:16 | 62.6 | 6/3/2012 22:26 | 61.9 | 9/3/2012 19:36 | 63.3 |
| 29/2/2012 21:51 | 62.9 | 3/3/2012 19:01 | 62.4 | 4/3/2012 12:11 | 64.1 | 4/3/2012 21:21 | 61.8 | 6/3/2012 22:31 | 62.6 | 9/3/2012 19:41 | 64.3 |
| 29/2/2012 21:56 | 62.6 | 3/3/2012 19:06 | 61.9 | 4/3/2012 12:16 | 63.6 | 4/3/2012 21:26 | 61.6 | 6/3/2012 22:36 | 62.6 | 9/3/2012 19:46 | 62.4 |
| 29/2/2012 22:01 | 62.5 | 3/3/2012 19:11 | 62.2 | 4/3/2012 12:21 | 62.8 | 4/3/2012 21:31 | 61.8 | 6/3/2012 22:41 | 63.0 | 9/3/2012 19:51 | 63.8 |
| 29/2/2012 22:06 | 62.5 | 3/3/2012 19:16 | 62.4 | 4/3/2012 12:26 | 64.2 | 4/3/2012 21:36 | 62.0 | 6/3/2012 22:46 | 62.9 | 9/3/2012 19:56 | 61.5 |
| 29/2/2012 22:11 | 62.8 | 3/3/2012 19:21 | 63.3 | 4/3/2012 12:31 | 63.9 | 4/3/2012 21:41 | 62.0 | 6/3/2012 22:51 | 62.5 | 9/3/2012 20:01 | 64.7 |
| 29/2/2012 22:16 | 62.5 | 3/3/2012 19:26 | 62.7 | 4/3/2012 12:36 | 64.1 | 4/3/2012 21:46 | 61.9 | 6/3/2012 22:56 | 62.6 | 9/3/2012 20:06 | 64.4 |
| 29/2/2012 22:21 | 62.5 | 3/3/2012 19:31 | 63.0 | 4/3/2012 12:41 | 63.4 | 4/3/2012 21:51 | 62.4 | 7/3/2012 19:01 | 63.8 | 9/3/2012 20:11 | 64.4 |
| 29/2/2012 22:26 | 62.7 | 3/3/2012 19:36 | 63.4 | 4/3/2012 12:46 | 64.2 | 4/3/2012 21:56 | 63.0 | 7/3/2012 19:06 | 62.7 | 9/3/2012 20:16 | 64.9 |
| 29/2/2012 22:31 | 62.2 | 3/3/2012 19:41 | 63.3 | 4/3/2012 12:51 | 63.7 | 4/3/2012 22:01 | 62.7 | 7/3/2012 19:11 | 62.1 | 9/3/2012 20:21 | 64.3 |
| 29/2/2012 22:36 | 62.5 | 3/3/2012 19:46 | 63.7 | 4/3/2012 12:56 | 63.8 | 4/3/2012 22:06 | 61.7 | 7/3/2012 19:16 | 61.0 | 9/3/2012 20:26 | 64.1 |
| 29/2/2012 22:41 | 62.1 | 3/3/2012 19:51 | 63.2 | 4/3/2012 13:01 | 65.3 | 4/3/2012 22:11 | 62.0 | 7/3/2012 19:21 | 61.7 | 9/3/2012 20:31 | 63.9 |
| 29/2/2012 22:46 | 61.9 | 3/3/2012 19:56 | 63.0 | 4/3/2012 13:06 | 65.4 | 4/3/2012 22:16 | 62.3 | 7/3/2012 19:26 | 62.5 | 9/3/2012 20:36 | 63.7 |
| 29/2/2012 22:51 | 62.0 | 3/3/2012 20:01 | 62.8 | 4/3/2012 13:11 | 64.6 | 4/3/2012 22:21 | 61.6 | 7/3/2012 19:31 | 62.7 | 9/3/2012 20:41 | 63.7 |
| 29/2/2012 22:56 | 61.7 | 3/3/2012 20:06 | 62.8 | 4/3/2012 13:16 | 66.1 | 4/3/2012 22:26 | 62.3 | 7/3/2012 19:36 | 62.8 | 9/3/2012 20:46 | 63.4 |
| 1/3/2012 19:01 | 63.4 | 3/3/2012 20:11 | 63.3 | 4/3/2012 13:21 | 66.4 | 4/3/2012 22:31 | 61.3 | 7/3/2012 19:41 | 62.9 | 9/3/2012 20:51 | 63.6 |
| 1/3/2012 19:06 | 64.2 | 3/3/2012 20:16 | 62.5 | 4/3/2012 13:26 | 66.6 | 4/3/2012 22:36 | 62.8 | 7/3/2012 19:46 | 64.5 | 9/3/2012 20:56 | 63.3 |
| 1/3/2012 19:11 | 63.1 | 3/3/2012 20:21 | 62.2 | 4/3/2012 13:31 | 66.2 | 4/3/2012 22:41 | 61.7 | 7/3/2012 19:51 | 63.2 | 9/3/2012 21:01 | 63.4 |
| 1/3/2012 19:16 | 62.1 | 3/3/2012 20:26 | 63.3 | 4/3/2012 13:36 | 67.1 | 4/3/2012 22:46 | 61.9 | 7/3/2012 19:56 | 62.8 | 9/3/2012 21:06 | 63.4 |
| 1/3/2012 19:21 | 63.5 | 3/3/2012 20:31 | 63.2 | 4/3/2012 13:41 | 66.0 | 4/3/2012 22:51 | 61.7 | 7/3/2012 20:01 | 63.9 | 9/3/2012 21:11 | 63.4 |
| 1/3/2012 19:26 | 63.7 | 3/3/2012 20:36 | 62.3 | 4/3/2012 13:46 | 66.0 | 4/3/2012 22:56 | 61.6 | 7/3/2012 20:06 | 63.2 | 9/3/2012 21:16 | 63.5 |
| 1/3/2012 19:31 | 64.0 | 3/3/2012 20:41 | 62.3 | 4/3/2012 13:51 | 67.0 | 5/3/2012 19:01 | 65.2 | 7/3/2012 20:11 | 63.1 | 9/3/2012 21:21 | 64.1 |
| 1/3/2012 19:36 | 63.5 | 3/3/2012 20:46 | 62.2 | 4/3/2012 13:56 | 66.8 | 5/3/2012 19:06 | 64.7 | 7/3/2012 20:16 | 62.1 | 9/3/2012 21:26 | 63.5 |
| 1/3/2012 19:41 | 63.5 | 3/3/2012 20:51 | 63.1 | 4/3/2012 14:01 | 66.6 | 5/3/2012 19:11 | 64.6 | 7/3/2012 20:21 | 63.3 | 9/3/2012 21:31 | 63.8 |
| 1/3/2012 19:46 | 63.4 | 3/3/2012 20:56 | 62.4 | 4/3/2012 14:06 | 65.8 | 5/3/2012 19:16 | 64.7 | 7/3/2012 20:26 | 63.4 | 9/3/2012 21:36 | 63.6 |
| 1/3/2012 19:51 | 63.4 | 3/3/2012 21:01 | 61.8 | 4/3/2012 14:11 | 66.0 | 5/3/2012 19:21 | 64.4 | 7/3/2012 20:31 | 63.6 | 9/3/2012 21:41 | 63.8 |
| 1/3/2012 19:56 | 63.7 | 3/3/2012 21:06 | 62.2 | 4/3/2012 14:16 | 65.8 | 5/3/2012 19:26 | 64.9 | 7/3/2012 20:36 | 63.4 | 9/3/2012 21:46 | 63.8 |
| 1/3/2012 20:01 | 63.3 | 3/3/2012 21:11 | 62.2 | 4/3/2012 14:21 | 65.9 | 5/3/2012 19:31 | 64.9 | 7/3/2012 20:41 | 62.7 | 9/3/2012 21:51 | 63.8 |
| 1/3/2012 20:06 | 63.4 | 3/3/2012 21:16 | 61.9 | 4/3/2012 14:26 | 65.9 | 5/3/2012 19:36 | 64.5 | 7/3/2012 20:46 | 62.5 | 9/3/2012 21:56 | 63.5 |
| 1/3/2012 20:11 | 63.1 | 3/3/2012 21:21 | 62.0 | 4/3/2012 14:31 | 66.1 | 5/3/2012 19:41 | 64.1 | 7/3/2012 20:51 | 63.5 | 9/3/2012 22:01 | 63.4 |
| 1/3/2012 20:16 | 63.0 | 3/3/2012 21:26 | 62.7 | 4/3/2012 14:36 | 66.0 | 5/3/2012 19:46 | 64.3 | 7/3/2012 20:56 | 62.3 | 9/3/2012 22:06 | 63.3 |
| 1/3/2012 20:21 | 63.6 | 3/3/2012 21:31 | 62.5 | 4/3/2012 14:41 | 66.0 | 5/3/2012 19:51 | 64.8 | 7/3/2012 21:01 | 62.9 | 9/3/2012 22:11 | 63.1 |
| 1/3/2012 20:26 | 63.3 | 3/3/2012 21:36 | 62.7 | 4/3/2012 14:46 | 66.2 | 5/3/2012 19:56 | 64.2 | 7/3/2012 21:06 | 62.8 | 9/3/2012 22:16 | 63.7 |
| 1/3/2012 20:31 | 63.1 | 3/3/2012 21:41 | 62.1 | 4/3/2012 14:51 | 66.0 | 5/3/2012 20:01 | 64.1 | 7/3/2012 21:11 | 62.4 | 9/3/2012 22:21 | 63.3 |
| 1/3/2012 20:36 | 63.3 | 3/3/2012 21:46 | 63.1 | 4/3/2012 14:56 | 67.1 | 5/3/2012 20:06 | 65.0 | 7/3/2012 21:16 | 62.6 | 9/3/2012 22:26 | 63.4 |
| 1/3/2012 20:41 | 62.7 | 3/3/2012 21:51 | 62.4 | 4/3/2012 15:01 | 65.3 | 5/3/2012 20:11 | 64.6 | 7/3/2012 21:21 | 63.1 | 9/3/2012 22:31 | 63.7 |
| 1/3/2012 20:46 | 63.6 | 3/3/2012 21:56 | 62.3 | 4/3/2012 15:06 | 65.0 | 5/3/2012 20:16 | 64.7 | 7/3/2012 21:26 | 62.7 | 9/3/2012 22:36 | 63.9 |
| 1/3/2012 20:51 | 62.8 | 3/3/2012 22:01 | 62.2 | 4/3/2012 15:11 | 65.2 | 5/3/2012 20:21 | 63.5 | 7/3/2012 21:31 | 62.9 | 9/3/2012 22:41 | 63.6 |
| 1/3/2012 20:56 | 62.0 | 3/3/2012 22:06 | 62.3 | 4/3/2012 15:16 | 65.6 | 5/3/2012 20:26 | 63.6 | 7/3/2012 21:36 | 63.0 | 9/3/2012 22:46 | 63.6 |
| 1/3/2012 21:01 | 63.6 | 3/3/2012 22:11 | 61.9 | 4/3/2012 15:21 | 66.4 | 5/3/2012 20:31 | 63.4 | 7/3/2012 21:41 | 63.0 | 9/3/2012 22:51 | 63.5 |
| 1/3/2012 21:06 | 63.6 | 3/3/2012 22:16 | 61.7 | 4/3/2012 15:26 | 65.1 | 5/3/2012 20:36 | 63.6 | 7/3/2012 21:46 | 62.1 | 9/3/2012 22:56 | 63.4 |
| 1/3/2012 21:11 | 62.9 | 3/3/2012 22:21 | 62.6 | 4/3/2012 15:31 | 65.1 | 5/3/2012 20:41 | 62.3 | 7/3/2012 21:51 | 62.7 | 10/3/2012 19:01 | 62.8 |
| 1/3/2012 21:16 | 62.9 | 3/3/2012 22:26 | 62.3 | 4/3/2012 15:36 | 65.0 | 5/3/2012 20:46 | 63.0 | 7/3/2012 21:56 | 62.4 | 10/3/2012 19:06 | 63.2 |
| 1/3/2012 21:21 | 62.2 | 3/3/2012 22:31 | 62.0 | 4/3/2012 15:41 | 64.3 | 5/3/2012 20:51 | 62.6 | 7/3/2012 22:01 | 62.0 | 10/3/2012 19:11 | 63.0 |
| 1/3/2012 21:26 | 63.3 | 3/3/2012 22:36 | 62.9 | 4/3/2012 15:46 | 64.1 | 5/3/2012 20:56 | 62.3 | 7/3/2012 22:06 | 62.8 | 10/3/2012 19:16 | 64.3 |
| 1/3/2012 21:31 | 62.0 | 3/3/2012 22:41 | 62.5 | 4/3/2012 15:51 | 64.3 | 5/3/2012 21:01 | 62.6 | 7/3/2012 22:11 | 62.5 | | |

Real-time Noise Data RTN1 (FEHD Hong Kong Transport Section Whitefield Depot)

| | | | | | | | | | | | |
|-----------------|------|-----------------|------|-----------------|------|-----------------|------|-----------------|------|-----------------|------|
| 10/3/2012 22:41 | 62.4 | 11/3/2012 15:51 | 64.6 | 12/3/2012 21:01 | 63.2 | 14/3/2012 22:11 | 63.0 | 17/3/2012 19:21 | 63.6 | 18/3/2012 12:31 | 63.4 |
| 10/3/2012 22:46 | 62.1 | 11/3/2012 15:56 | 66.2 | 12/3/2012 21:06 | 63.0 | 14/3/2012 22:16 | 63.0 | 17/3/2012 19:26 | 63.5 | 18/3/2012 12:36 | 62.7 |
| 10/3/2012 22:51 | 63.6 | 11/3/2012 16:01 | 65.8 | 12/3/2012 21:11 | 63.0 | 14/3/2012 22:21 | 62.7 | 17/3/2012 19:31 | 62.9 | 18/3/2012 12:41 | 62.6 |
| 10/3/2012 22:56 | 63.2 | 11/3/2012 16:06 | 65.3 | 12/3/2012 21:16 | 63.1 | 14/3/2012 22:26 | 63.1 | 17/3/2012 19:36 | 62.9 | 18/3/2012 12:46 | 61.8 |
| 11/3/2012 7:01 | 61.1 | 11/3/2012 16:11 | 65.4 | 12/3/2012 21:21 | 63.1 | 14/3/2012 22:31 | 62.9 | 17/3/2012 19:41 | 62.5 | 18/3/2012 12:51 | 62.2 |
| 11/3/2012 7:06 | 61.8 | 11/3/2012 16:16 | 64.6 | 12/3/2012 21:26 | 62.4 | 14/3/2012 22:36 | 62.8 | 17/3/2012 19:46 | 62.9 | 18/3/2012 12:56 | 61.4 |
| 11/3/2012 7:11 | 62.0 | 11/3/2012 16:21 | 64.5 | 12/3/2012 21:31 | 62.7 | 14/3/2012 22:41 | 62.6 | 17/3/2012 19:51 | 63.1 | 18/3/2012 13:01 | 62.7 |
| 11/3/2012 7:16 | 61.9 | 11/3/2012 16:26 | 64.9 | 12/3/2012 21:36 | 63.3 | 14/3/2012 22:46 | 62.6 | 17/3/2012 19:56 | 62.8 | 18/3/2012 13:06 | 62.7 |
| 11/3/2012 7:21 | 62.0 | 11/3/2012 16:31 | 64.9 | 12/3/2012 21:41 | 63.2 | 14/3/2012 22:51 | 62.6 | 17/3/2012 20:01 | 64.0 | 18/3/2012 13:11 | 63.1 |
| 11/3/2012 7:26 | 62.1 | 11/3/2012 16:36 | 64.7 | 12/3/2012 21:46 | 62.6 | 14/3/2012 22:56 | 62.7 | 17/3/2012 20:06 | 64.0 | 18/3/2012 13:16 | 62.7 |
| 11/3/2012 7:31 | 62.3 | 11/3/2012 16:41 | 64.7 | 12/3/2012 21:51 | 62.5 | 15/3/2012 19:01 | 64.2 | 17/3/2012 20:11 | 63.0 | 18/3/2012 13:21 | 62.9 |
| 11/3/2012 7:36 | 62.0 | 11/3/2012 16:46 | 65.7 | 12/3/2012 21:56 | 62.1 | 15/3/2012 19:06 | 64.2 | 17/3/2012 20:16 | 62.3 | 18/3/2012 13:26 | 63.0 |
| 11/3/2012 7:41 | 63.6 | 11/3/2012 16:51 | 65.1 | 12/3/2012 22:01 | 62.4 | 15/3/2012 19:11 | 64.1 | 17/3/2012 20:21 | 63.8 | 18/3/2012 13:31 | 63.0 |
| 11/3/2012 7:46 | 63.0 | 11/3/2012 16:56 | 64.8 | 12/3/2012 22:06 | 62.2 | 15/3/2012 19:16 | 63.9 | 17/3/2012 20:26 | 62.0 | 18/3/2012 13:36 | 62.6 |
| 11/3/2012 7:51 | 63.3 | 11/3/2012 17:01 | 64.7 | 12/3/2012 22:11 | 62.9 | 15/3/2012 19:21 | 63.8 | 17/3/2012 20:31 | 62.7 | 18/3/2012 13:41 | 63.0 |
| 11/3/2012 7:56 | 63.2 | 11/3/2012 17:06 | 64.7 | 12/3/2012 22:16 | 62.8 | 15/3/2012 19:26 | 63.8 | 17/3/2012 20:36 | 63.5 | 18/3/2012 13:46 | 63.3 |
| 11/3/2012 8:01 | 62.8 | 11/3/2012 17:11 | 65.0 | 12/3/2012 22:21 | 62.9 | 15/3/2012 19:31 | 64.5 | 17/3/2012 20:41 | 62.5 | 18/3/2012 13:51 | 63.1 |
| 11/3/2012 8:06 | 62.8 | 11/3/2012 17:16 | 64.6 | 12/3/2012 22:26 | 62.5 | 15/3/2012 19:36 | 64.4 | 17/3/2012 20:46 | 63.1 | 18/3/2012 13:56 | 63.7 |
| 11/3/2012 8:11 | 63.7 | 11/3/2012 17:21 | 64.7 | 12/3/2012 22:31 | 61.7 | 15/3/2012 19:41 | 63.9 | 17/3/2012 20:51 | 62.1 | 18/3/2012 14:01 | 63.4 |
| 11/3/2012 8:16 | 63.9 | 11/3/2012 17:26 | 64.4 | 12/3/2012 22:36 | 62.3 | 15/3/2012 19:46 | 64.3 | 17/3/2012 20:56 | 62.5 | 18/3/2012 14:06 | 63.0 |
| 11/3/2012 8:21 | 63.9 | 11/3/2012 17:31 | 64.0 | 12/3/2012 22:41 | 62.6 | 15/3/2012 19:51 | 64.3 | 17/3/2012 21:01 | 62.3 | 18/3/2012 14:11 | 63.8 |
| 11/3/2012 8:26 | 65.9 | 11/3/2012 17:36 | 64.8 | 12/3/2012 22:46 | 62.2 | 15/3/2012 19:56 | 63.2 | 17/3/2012 21:06 | 62.2 | 18/3/2012 14:16 | 66.2 |
| 11/3/2012 8:31 | 64.0 | 11/3/2012 17:41 | 64.5 | 12/3/2012 22:51 | 62.2 | 15/3/2012 20:01 | 63.2 | 17/3/2012 21:11 | 62.8 | 18/3/2012 14:21 | 63.9 |
| 11/3/2012 8:36 | 64.5 | 11/3/2012 17:46 | 64.4 | 12/3/2012 22:56 | 62.2 | 15/3/2012 20:06 | 63.8 | 17/3/2012 21:16 | 62.7 | 18/3/2012 14:26 | 63.1 |
| 11/3/2012 8:41 | 65.1 | 11/3/2012 17:51 | 64.6 | 13/3/2012 19:01 | 64.5 | 15/3/2012 20:11 | 63.2 | 17/3/2012 21:21 | 61.8 | 18/3/2012 14:31 | 64.7 |
| 11/3/2012 8:46 | 64.6 | 11/3/2012 17:56 | 64.4 | 13/3/2012 19:06 | 63.6 | 15/3/2012 20:16 | 63.3 | 17/3/2012 21:26 | 63.8 | 18/3/2012 14:36 | 62.8 |
| 11/3/2012 8:51 | 64.8 | 11/3/2012 18:01 | 64.2 | 13/3/2012 19:11 | 63.4 | 15/3/2012 20:21 | 63.6 | 17/3/2012 21:31 | 62.4 | 18/3/2012 14:41 | 62.6 |
| 11/3/2012 8:56 | 64.8 | 11/3/2012 18:06 | 64.2 | 13/3/2012 19:16 | 63.8 | 15/3/2012 20:26 | 64.1 | 17/3/2012 21:36 | 62.3 | 18/3/2012 14:46 | 62.7 |
| 11/3/2012 9:01 | 64.8 | 11/3/2012 18:11 | 64.1 | 13/3/2012 19:21 | 63.4 | 15/3/2012 20:31 | 63.0 | 17/3/2012 21:41 | 61.8 | 18/3/2012 14:51 | 63.7 |
| 11/3/2012 9:06 | 64.8 | 11/3/2012 18:16 | 64.4 | 13/3/2012 19:26 | 63.7 | 15/3/2012 20:36 | 64.6 | 17/3/2012 21:46 | 61.9 | 18/3/2012 14:56 | 62.1 |
| 11/3/2012 9:11 | 65.7 | 11/3/2012 18:21 | 64.1 | 13/3/2012 19:31 | 64.1 | 15/3/2012 20:41 | 64.6 | 17/3/2012 21:51 | 63.0 | 18/3/2012 15:01 | 62.4 |
| 11/3/2012 9:16 | 66.2 | 11/3/2012 18:26 | 64.1 | 13/3/2012 19:36 | 64.1 | 15/3/2012 20:46 | 63.1 | 17/3/2012 21:56 | 63.7 | 18/3/2012 15:06 | 62.3 |
| 11/3/2012 9:21 | 67.2 | 11/3/2012 18:31 | 64.3 | 13/3/2012 19:41 | 64.5 | 15/3/2012 20:51 | 63.5 | 17/3/2012 22:01 | 62.8 | 18/3/2012 15:11 | 63.3 |
| 11/3/2012 9:26 | 66.7 | 11/3/2012 18:36 | 64.7 | 13/3/2012 19:46 | 63.6 | 15/3/2012 20:56 | 62.4 | 17/3/2012 22:06 | 62.2 | 18/3/2012 15:16 | 64.3 |
| 11/3/2012 9:31 | 66.9 | 11/3/2012 18:41 | 63.5 | 13/3/2012 19:51 | 64.5 | 15/3/2012 21:01 | 63.3 | 17/3/2012 22:11 | 62.4 | 18/3/2012 15:21 | 62.9 |
| 11/3/2012 9:36 | 67.1 | 11/3/2012 18:46 | 63.6 | 13/3/2012 19:56 | 63.1 | 15/3/2012 21:06 | 63.1 | 17/3/2012 22:16 | 62.4 | 18/3/2012 15:26 | 62.3 |
| 11/3/2012 9:41 | 66.6 | 11/3/2012 18:51 | 63.5 | 13/3/2012 20:01 | 63.9 | 15/3/2012 21:11 | 62.4 | 17/3/2012 22:21 | 62.2 | 18/3/2012 15:31 | 62.4 |
| 11/3/2012 9:46 | 66.6 | 11/3/2012 18:56 | 63.6 | 13/3/2012 20:06 | 63.5 | 15/3/2012 21:16 | 63.1 | 17/3/2012 22:26 | 61.8 | 18/3/2012 15:36 | 62.1 |
| 11/3/2012 9:51 | 66.0 | 11/3/2012 19:01 | 63.2 | 13/3/2012 20:11 | 63.1 | 15/3/2012 21:21 | 63.8 | 17/3/2012 22:31 | 63.1 | 18/3/2012 15:41 | 63.3 |
| 11/3/2012 9:56 | 65.6 | 11/3/2012 19:06 | 63.6 | 13/3/2012 20:16 | 64.1 | 15/3/2012 21:26 | 63.4 | 17/3/2012 22:36 | 62.6 | 18/3/2012 15:46 | 62.1 |
| 11/3/2012 10:01 | 65.2 | 11/3/2012 19:11 | 63.2 | 13/3/2012 20:21 | 63.8 | 15/3/2012 21:31 | 62.8 | 17/3/2012 22:41 | 63.8 | 18/3/2012 15:51 | 62.1 |
| 11/3/2012 10:06 | 66.4 | 11/3/2012 19:16 | 63.3 | 13/3/2012 20:26 | 64.2 | 15/3/2012 21:36 | 62.8 | 17/3/2012 22:46 | 62.8 | 18/3/2012 15:56 | 62.6 |
| 11/3/2012 10:11 | 67.5 | 11/3/2012 19:21 | 63.9 | 13/3/2012 20:31 | 63.7 | 15/3/2012 21:41 | 63.0 | 17/3/2012 22:51 | 63.4 | 18/3/2012 16:01 | 62.7 |
| 11/3/2012 10:16 | 65.7 | 11/3/2012 19:26 | 63.8 | 13/3/2012 20:36 | 62.6 | 15/3/2012 21:46 | 62.8 | 17/3/2012 22:56 | 62.3 | 18/3/2012 16:06 | 63.6 |
| 11/3/2012 10:21 | 65.3 | 11/3/2012 19:31 | 64.5 | 13/3/2012 20:41 | 63.0 | 15/3/2012 21:51 | 62.8 | 18/3/2012 7:01 | 60.3 | 18/3/2012 16:11 | 63.0 |
| 11/3/2012 10:26 | 65.5 | 11/3/2012 19:36 | 63.6 | 13/3/2012 20:46 | 62.5 | 15/3/2012 21:56 | 62.7 | 18/3/2012 7:06 | 62.2 | 18/3/2012 16:16 | 62.8 |
| 11/3/2012 10:31 | 65.6 | 11/3/2012 19:41 | 64.0 | 13/3/2012 20:51 | 63.1 | 15/3/2012 22:01 | 62.6 | 18/3/2012 7:11 | 61.2 | 18/3/2012 16:21 | 62.8 |
| 11/3/2012 10:36 | 65.2 | 11/3/2012 19:46 | 64.0 | 13/3/2012 20:56 | 62.9 | 15/3/2012 22:06 | 62.6 | 18/3/2012 7:16 | 61.1 | 18/3/2012 16:26 | 62.5 |
| 11/3/2012 10:41 | 65.2 | 11/3/2012 19:51 | 63.5 | 13/3/2012 21:01 | 63.0 | 15/3/2012 22:11 | 62.5 | 18/3/2012 7:21 | 60.3 | 18/3/2012 16:31 | 62.8 |
| 11/3/2012 10:46 | 65.3 | 11/3/2012 19:56 | 63.9 | 13/3/2012 21:06 | 62.8 | 15/3/2012 22:16 | 64.5 | 18/3/2012 7:26 | 66.2 | 18/3/2012 16:36 | 62.6 |
| 11/3/2012 10:51 | 65.3 | 11/3/2012 20:01 | 63.4 | 13/3/2012 21:11 | 62.7 | 15/3/2012 22:21 | 62.5 | 18/3/2012 7:31 | 60.4 | 18/3/2012 16:41 | 63.0 |
| 11/3/2012 10:56 | 65.1 | 11/3/2012 20:06 | 63.6 | 13/3/2012 21:16 | 62.7 | 15/3/2012 22:26 | 62.3 | 18/3/2012 7:36 | 61.7 | 18/3/2012 16:46 | 62.9 |
| 11/3/2012 11:01 | 65.9 | 11/3/2012 20:11 | 63.6 | 13/3/2012 21:21 | 62.9 | 15/3/2012 22:31 | 62.4 | 18/3/2012 7:41 | 61.9 | 18/3/2012 16:51 | 62.8 |
| 11/3/2012 11:06 | 66.1 | 11/3/2012 20:16 | 63.3 | 13/3/2012 21:26 | 63.2 | 15/3/2012 22:36 | 64.4 | 18/3/2012 7:46 | 61.7 | 18/3/2012 16:56 | 63.0 |
| 11/3/2012 11:11 | 65.8 | 11/3/2012 20:21 | 63.9 | 13/3/2012 21:31 | 62.4 | 15/3/2012 22:41 | 62.2 | 18/3/2012 7:51 | 61.9 | 18/3/2012 17:01 | 62.8 |
| 11/3/2012 11:16 | 66.7 | 11/3/2012 20:26 | 62.8 | 13/3/2012 21:36 | 62.6 | 15/3/2012 22:46 | 62.4 | 18/3/2012 7:56 | 61.8 | 18/3/2012 17:06 | 63.3 |
| 11/3/2012 11:21 | 65.3 | 11/3/2012 20:31 | 63.0 | 13/3/2012 21:41 | 62.4 | 15/3/2012 22:51 | 62.6 | 18/3/2012 8:01 | 62.4 | 18/3/2012 17:11 | 62.9 |
| 11/3/2012 11:26 | 65.0 | 11/3/2012 20:36 | 63.3 | 13/3/2012 21:46 | 63.2 | 15/3/2012 22:56 | 61.7 | 18/3/2012 8:06 | 62.4 | 18/3/2012 17:16 | 63.1 |
| 11/3/2012 11:31 | 65.0 | 11/3/2012 20:41 | 63.2 | 13/3/2012 21:51 | 62.6 | 16/3/2012 19:01 | 64.3 | 18/3/2012 8:11 | 62.4 | 18/3/2012 17:21 | 63.1 |
| 11/3/2012 11:36 | 64.6 | 11/3/2012 20:46 | 63.4 | 13/3/2012 21:56 | 63.0 | 16/3/2012 19:06 | 64.0 | 18/3/2012 8:16 | 63.0 | 18/3/2012 17:26 | 63.5 |
| 11/3/2012 11:41 | 64.6 | 11/3/2012 20:51 | 62.6 | 13/3/2012 22:01 | 62.8 | 16/3/2012 19:11 | 63.9 | 18/3/2012 8:21 | 62.6 | 18/3/2012 17:31 | 63.1 |
| 11/3/2012 11:46 | 63.9 | 11/3/2012 20:56 | 63.3 | 13/3/2012 22:06 | 62.9 | 16/3/2012 19:16 | 63.7 | 18/3/2012 8:26 | 63.4 | 18/3/2012 17:36 | 62.7 |
| 11/3/2012 11:51 | 63.9 | 11/3/2012 21:01 | 62.6 | 13/3/2012 22:11 | 62.8 | 16/3/2012 19:21 | 63.5 | 18/3/2012 8:31 | 63.1 | 18/3/2012 17:41 | 62.8 |
| 11/3/2012 11:56 | 63.7 | 11/3/2012 21:06 | 62.8 | 13/3/2012 22:16 | 63.8 | 16/3/2012 19:26 | 63.7 | 18/3/2012 8:36 | 62.8 | 18/3/2012 17:46 | 62.9 |
| 11/3/2012 12:01 | 64.8 | 11/3/2012 21:11 | 62.6 | 13/3/2012 22:21 | 62.4 | 16/3/2012 19:31 | 64.1 | 18/3/2012 8:41 | 63.7 | 18/3/2012 17:51 | 62.8 |
| 11/3/2012 12:06 | 65.3 | 11/3/2012 21:16 | 62.9 | 13/3/2012 22:26 | 62.7 | 16/3/2012 19:36 | 64.1 | 18/3/2012 8:46 | 63.3 | 18/3/2012 17:56 | 62.4 |
| 11/3/2012 12:11 | 63.4 | 11/3/2012 21:21 | 62.8 | 13/3/2012 22:31 | 62.0 | 16/3/2012 19:41 | 64.0 | 18/3/2012 8:51 | 63.7 | 18/3/2012 18:01 | 63.3 |
| 11/3/2012 12:16 | 63.4 | 11/3/2012 21:26 | 62.6 | 13/3/2012 22:36 | 62.6 | 16/3/2012 19:46 | 63.8 | 18/3/2012 8:56 | 63.1 | 18/3/2012 18:06 | 62.9 |
| 11/3/2012 12:21 | 63.6 | 11/3/2012 21:31 | 62.5 | 13/3/2012 22:41 | 62.3 | 16/3/2012 19:51 | 64.1 | 18/3/2012 9:01 | 63.1 | 18/3/2012 18:11 | 62.8 |
| | | | | | | | | | | | |

Real-time Noise Data RTN1 (FEHD Hong Kong Transport Section Whitefield Depot)

| | | | | | | | | | | | |
|-----------------|------|-----------------|------|-----------------|------|-----------------|------|-----------------|------|------------------------|------|
| 18/3/2012 21:41 | 62.7 | 20/3/2012 22:51 | 62.5 | 23/3/2012 20:01 | 63.7 | 25/3/2012 9:11 | 66.0 | 25/3/2012 18:21 | 64.5 | 27/3/2012 19:31 | 64.7 |
| 18/3/2012 21:46 | 62.9 | 20/3/2012 22:56 | 62.2 | 23/3/2012 20:06 | 64.6 | 25/3/2012 9:16 | 66.4 | 25/3/2012 18:26 | 64.2 | 27/3/2012 19:36 | 64.8 |
| 18/3/2012 21:51 | 63.1 | 21/3/2012 19:01 | 64.0 | 23/3/2012 20:11 | 64.1 | 25/3/2012 9:21 | 67.6 | 25/3/2012 18:31 | 64.4 | 27/3/2012 19:41 | 65.1 |
| 18/3/2012 21:56 | 63.0 | 21/3/2012 19:06 | 63.7 | 23/3/2012 20:16 | 64.4 | 25/3/2012 9:26 | 66.8 | 25/3/2012 18:36 | 64.4 | 27/3/2012 19:46 | 64.8 |
| 18/3/2012 22:01 | 62.9 | 21/3/2012 19:11 | 63.2 | 23/3/2012 20:21 | 63.2 | 25/3/2012 9:31 | 67.4 | 25/3/2012 18:41 | 63.8 | 27/3/2012 19:51 | 64.6 |
| 18/3/2012 22:06 | 62.9 | 21/3/2012 19:16 | 63.1 | 23/3/2012 20:26 | 63.8 | 25/3/2012 9:36 | 67.1 | 25/3/2012 18:46 | 63.8 | 27/3/2012 19:56 | 64.7 |
| 18/3/2012 22:11 | 62.5 | 21/3/2012 19:21 | 63.1 | 23/3/2012 20:31 | 63.8 | 25/3/2012 9:41 | 66.2 | 25/3/2012 18:51 | 64.1 | 27/3/2012 20:01 | 64.6 |
| 18/3/2012 22:16 | 62.7 | 21/3/2012 19:26 | 63.3 | 23/3/2012 20:36 | 63.8 | 25/3/2012 9:46 | 66.5 | 25/3/2012 18:56 | 63.6 | 27/3/2012 20:06 | 64.6 |
| 18/3/2012 22:21 | 62.5 | 21/3/2012 19:31 | 63.5 | 23/3/2012 20:41 | 64.4 | 25/3/2012 9:51 | 65.8 | 25/3/2012 19:01 | 63.5 | 27/3/2012 20:11 | 64.8 |
| 18/3/2012 22:26 | 62.5 | 21/3/2012 19:36 | 63.6 | 23/3/2012 20:46 | 64.1 | 25/3/2012 9:56 | 65.7 | 25/3/2012 19:06 | 63.8 | 27/3/2012 20:16 | 64.4 |
| 18/3/2012 22:31 | 62.2 | 21/3/2012 19:41 | 63.6 | 23/3/2012 20:51 | 64.1 | 25/3/2012 10:01 | 65.6 | 25/3/2012 19:11 | 63.6 | 27/3/2012 20:21 | 65.1 |
| 18/3/2012 22:36 | 63.0 | 21/3/2012 19:46 | 64.0 | 23/3/2012 20:56 | 63.8 | 25/3/2012 10:06 | 66.9 | 25/3/2012 19:16 | 63.7 | 27/3/2012 20:26 | 64.1 |
| 18/3/2012 22:41 | 62.4 | 21/3/2012 19:51 | 63.7 | 23/3/2012 21:01 | 63.9 | 25/3/2012 10:11 | 68.0 | 25/3/2012 19:21 | 64.2 | 27/3/2012 20:31 | 64.0 |
| 18/3/2012 22:46 | 62.7 | 21/3/2012 19:56 | 63.5 | 23/3/2012 21:06 | 63.7 | 25/3/2012 10:16 | 65.7 | 25/3/2012 19:26 | 64.2 | 27/3/2012 20:36 | 63.8 |
| 18/3/2012 22:51 | 62.7 | 21/3/2012 20:01 | 63.7 | 23/3/2012 21:11 | 63.5 | 25/3/2012 10:21 | 65.3 | 25/3/2012 19:31 | 64.9 | 27/3/2012 20:41 | 64.0 |
| 18/3/2012 22:56 | 62.4 | 21/3/2012 20:06 | 63.5 | 23/3/2012 21:16 | 64.4 | 25/3/2012 10:26 | 65.2 | 25/3/2012 19:36 | 64.5 | 27/3/2012 20:46 | 63.7 |
| 19/3/2012 19:01 | 64.3 | 21/3/2012 20:11 | 63.5 | 23/3/2012 21:21 | 63.8 | 25/3/2012 10:31 | 65.4 | 25/3/2012 19:41 | 64.1 | 27/3/2012 20:51 | 63.3 |
| 19/3/2012 19:06 | 63.9 | 21/3/2012 20:16 | 63.3 | 23/3/2012 21:26 | 64.3 | 25/3/2012 10:36 | 65.1 | 25/3/2012 19:46 | 64.0 | 27/3/2012 20:56 | 63.5 |
| 19/3/2012 19:11 | 63.7 | 21/3/2012 20:21 | 63.7 | 23/3/2012 21:31 | 63.8 | 25/3/2012 10:41 | 65.4 | 25/3/2012 19:51 | 63.6 | 27/3/2012 21:01 | 63.2 |
| 19/3/2012 19:16 | 63.7 | 21/3/2012 20:26 | 63.6 | 23/3/2012 21:36 | 63.9 | 25/3/2012 10:46 | 65.5 | 25/3/2012 19:56 | 63.7 | 27/3/2012 21:06 | 63.8 |
| 19/3/2012 19:21 | 63.5 | 21/3/2012 20:31 | 63.3 | 23/3/2012 21:41 | 63.6 | 25/3/2012 10:51 | 65.4 | 25/3/2012 20:01 | 63.6 | 27/3/2012 21:11 | 63.1 |
| 19/3/2012 19:26 | 63.7 | 21/3/2012 20:36 | 63.4 | 23/3/2012 21:46 | 63.0 | 25/3/2012 10:56 | 65.2 | 25/3/2012 20:06 | 63.9 | 27/3/2012 21:16 | 63.4 |
| 19/3/2012 19:31 | 64.1 | 21/3/2012 20:41 | 63.1 | 23/3/2012 21:51 | 62.9 | 25/3/2012 11:01 | 65.9 | 25/3/2012 20:11 | 64.0 | 27/3/2012 21:21 | 63.3 |
| 19/3/2012 19:36 | 64.1 | 21/3/2012 20:46 | 62.7 | 23/3/2012 21:56 | 63.4 | 25/3/2012 11:06 | 66.2 | 25/3/2012 20:16 | 63.5 | 27/3/2012 21:26 | 63.5 |
| 19/3/2012 19:41 | 64.1 | 21/3/2012 20:51 | 63.2 | 23/3/2012 22:01 | 62.6 | 25/3/2012 11:11 | 65.9 | 25/3/2012 20:21 | 64.2 | 27/3/2012 21:31 | 63.1 |
| 19/3/2012 19:46 | 64.0 | 21/3/2012 20:56 | 62.4 | 23/3/2012 22:06 | 63.2 | 25/3/2012 11:16 | 66.6 | 25/3/2012 20:26 | 63.1 | 27/3/2012 21:36 | 63.1 |
| 19/3/2012 19:51 | 64.2 | 21/3/2012 21:01 | 63.1 | 23/3/2012 22:11 | 63.6 | 25/3/2012 11:21 | 65.2 | 25/3/2012 20:31 | 63.3 | 27/3/2012 21:41 | 63.2 |
| 19/3/2012 19:56 | 63.5 | 21/3/2012 21:06 | 62.7 | 23/3/2012 22:16 | 64.2 | 25/3/2012 11:26 | 64.5 | 25/3/2012 20:36 | 63.6 | 27/3/2012 21:46 | 63.1 |
| 19/3/2012 20:01 | 63.7 | 21/3/2012 21:11 | 62.6 | 23/3/2012 22:21 | 63.7 | 25/3/2012 11:31 | 64.9 | 25/3/2012 20:41 | 63.7 | 27/3/2012 21:51 | 63.9 |
| 19/3/2012 20:06 | 63.8 | 21/3/2012 21:16 | 63.3 | 23/3/2012 22:26 | 64.6 | 25/3/2012 11:36 | 64.7 | 25/3/2012 20:46 | 63.6 | 27/3/2012 21:56 | 63.2 |
| 19/3/2012 20:11 | 63.4 | 21/3/2012 21:21 | 63.1 | 23/3/2012 22:31 | 63.8 | 25/3/2012 11:41 | 64.5 | 25/3/2012 20:51 | 63.0 | 27/3/2012 22:01 | 62.9 |
| 19/3/2012 20:16 | 63.8 | 21/3/2012 21:26 | 62.9 | 23/3/2012 22:36 | 63.4 | 25/3/2012 11:46 | 64.1 | 25/3/2012 20:56 | 64.1 | 27/3/2012 22:06 | 63.5 |
| 19/3/2012 20:21 | 63.7 | 21/3/2012 21:31 | 62.8 | 23/3/2012 22:41 | 62.8 | 25/3/2012 11:51 | 63.9 | 25/3/2012 21:01 | 62.9 | 27/3/2012 22:11 | 63.1 |
| 19/3/2012 20:26 | 64.0 | 21/3/2012 21:36 | 63.0 | 23/3/2012 22:46 | 62.9 | 25/3/2012 11:56 | 63.7 | 25/3/2012 21:06 | 63.2 | 27/3/2012 22:16 | 63.3 |
| 19/3/2012 20:31 | 63.3 | 21/3/2012 21:41 | 62.7 | 23/3/2012 22:51 | 63.1 | 25/3/2012 12:01 | 65.2 | 25/3/2012 21:11 | 63.0 | 27/3/2012 22:21 | 62.9 |
| 19/3/2012 20:36 | 63.6 | 21/3/2012 21:46 | 62.7 | 23/3/2012 22:56 | 62.8 | 25/3/2012 12:06 | 65.7 | 25/3/2012 21:16 | 63.2 | 27/3/2012 22:26 | 63.0 |
| 19/3/2012 20:41 | 63.6 | 21/3/2012 21:51 | 62.1 | 24/3/2012 19:01 | 63.6 | 25/3/2012 12:11 | 64.0 | 25/3/2012 21:21 | 63.0 | 27/3/2012 22:31 | 62.7 |
| 19/3/2012 20:46 | 62.9 | 21/3/2012 21:56 | 62.6 | 24/3/2012 19:06 | 63.3 | 25/3/2012 12:16 | 63.7 | 25/3/2012 21:26 | 63.0 | 27/3/2012 22:36 | 63.0 |
| 19/3/2012 20:51 | 63.3 | 21/3/2012 22:01 | 62.8 | 24/3/2012 19:11 | 63.5 | 25/3/2012 12:21 | 63.6 | 25/3/2012 21:31 | 62.8 | 27/3/2012 22:41 | 63.0 |
| 19/3/2012 20:56 | 62.7 | 21/3/2012 22:06 | 62.8 | 24/3/2012 19:16 | 63.0 | 25/3/2012 12:26 | 63.9 | 25/3/2012 21:36 | 62.8 | 27/3/2012 22:46 | 63.2 |
| 19/3/2012 21:01 | 63.1 | 21/3/2012 22:11 | 62.6 | 24/3/2012 19:21 | 63.1 | 25/3/2012 12:31 | 64.0 | 25/3/2012 21:41 | 62.9 | 27/3/2012 22:51 | 62.9 |
| 19/3/2012 21:06 | 62.9 | 21/3/2012 22:16 | 63.0 | 24/3/2012 19:26 | 63.2 | 25/3/2012 12:36 | 63.9 | 25/3/2012 21:46 | 63.0 | 27/3/2012 22:56 | 62.7 |
| 19/3/2012 21:11 | 62.7 | 21/3/2012 22:21 | 62.7 | 24/3/2012 19:31 | 63.7 | 25/3/2012 12:41 | 64.0 | 25/3/2012 21:51 | 63.1 | | |
| 19/3/2012 21:16 | 63.0 | 21/3/2012 22:26 | 63.6 | 24/3/2012 19:36 | 63.6 | 25/3/2012 12:46 | 64.3 | 25/3/2012 21:56 | 63.3 | Night-time 23:00-07:00 | |
| 19/3/2012 21:21 | 63.4 | 21/3/2012 22:31 | 62.7 | 24/3/2012 19:41 | 63.8 | 25/3/2012 12:51 | 64.1 | 25/3/2012 22:01 | 63.0 | 28/2/2012 0:01 | 62.1 |
| 19/3/2012 21:26 | 63.1 | 21/3/2012 22:36 | 62.9 | 24/3/2012 19:46 | 63.6 | 25/3/2012 12:56 | 63.7 | 25/3/2012 22:06 | 63.2 | 28/2/2012 0:06 | 62.1 |
| 19/3/2012 21:31 | 62.7 | 21/3/2012 22:41 | 62.3 | 24/3/2012 19:51 | 63.9 | 25/3/2012 13:01 | 64.6 | 25/3/2012 22:11 | 62.9 | 28/2/2012 0:11 | 61.7 |
| 19/3/2012 21:36 | 62.9 | 21/3/2012 22:46 | 62.4 | 24/3/2012 19:56 | 63.2 | 25/3/2012 13:06 | 64.6 | 25/3/2012 22:16 | 63.0 | 28/2/2012 0:16 | 61.8 |
| 19/3/2012 21:41 | 62.9 | 21/3/2012 22:51 | 62.4 | 24/3/2012 20:01 | 63.6 | 25/3/2012 13:11 | 64.7 | 25/3/2012 22:21 | 62.7 | 28/2/2012 0:21 | 61.2 |
| 19/3/2012 21:46 | 63.0 | 21/3/2012 22:56 | 62.4 | 24/3/2012 20:06 | 63.6 | 25/3/2012 13:16 | 65.6 | 25/3/2012 22:26 | 62.7 | 28/2/2012 0:26 | 61.3 |
| 19/3/2012 21:51 | 62.8 | 22/3/2012 19:01 | 62.0 | 24/3/2012 20:11 | 63.5 | 25/3/2012 13:21 | 66.0 | 25/3/2012 22:31 | 62.4 | 28/2/2012 0:31 | 60.9 |
| 19/3/2012 21:56 | 62.8 | 22/3/2012 19:06 | 61.6 | 24/3/2012 20:16 | 63.7 | 25/3/2012 13:26 | 66.1 | 25/3/2012 22:36 | 63.2 | 28/2/2012 0:36 | 61.0 |
| 19/3/2012 22:01 | 62.8 | 22/3/2012 19:11 | 61.6 | 24/3/2012 20:21 | 63.3 | 25/3/2012 13:31 | 66.3 | 25/3/2012 22:41 | 62.6 | 28/2/2012 0:41 | 61.5 |
| 19/3/2012 22:06 | 62.8 | 22/3/2012 19:16 | 60.9 | 24/3/2012 20:26 | 63.7 | 25/3/2012 13:36 | 65.7 | 25/3/2012 22:46 | 63.1 | 28/2/2012 0:46 | 61.1 |
| 19/3/2012 22:11 | 62.8 | 22/3/2012 19:21 | 61.5 | 24/3/2012 20:31 | 63.3 | 25/3/2012 13:41 | 65.7 | 25/3/2012 22:51 | 62.9 | 28/2/2012 0:51 | 59.5 |
| 19/3/2012 22:16 | 63.8 | 22/3/2012 19:26 | 61.7 | 24/3/2012 20:36 | 63.2 | 25/3/2012 13:46 | 65.5 | 25/3/2012 22:56 | 62.7 | 28/2/2012 0:56 | 59.5 |
| 19/3/2012 22:21 | 62.6 | 22/3/2012 19:31 | 62.5 | 24/3/2012 20:41 | 63.3 | 25/3/2012 13:51 | 67.3 | 26/3/2012 19:01 | 63.4 | 28/2/2012 1:01 | 59.3 |
| 19/3/2012 22:26 | 62.7 | 22/3/2012 19:36 | 61.2 | 24/3/2012 20:46 | 63.1 | 25/3/2012 13:56 | 67.8 | 26/3/2012 19:06 | 63.8 | 28/2/2012 1:06 | 60.3 |
| 19/3/2012 22:31 | 62.4 | 22/3/2012 19:41 | 61.9 | 24/3/2012 20:51 | 63.4 | 25/3/2012 14:01 | 67.1 | 26/3/2012 19:11 | 63.9 | 28/2/2012 1:11 | 59.2 |
| 19/3/2012 22:36 | 63.3 | 22/3/2012 19:46 | 61.7 | 24/3/2012 20:56 | 62.9 | 25/3/2012 14:06 | 65.9 | 26/3/2012 19:16 | 63.5 | 28/2/2012 1:16 | 60.0 |
| 19/3/2012 22:41 | 62.4 | 22/3/2012 19:51 | 63.2 | 24/3/2012 21:01 | 63.3 | 25/3/2012 14:11 | 66.6 | 26/3/2012 19:21 | 63.8 | 28/2/2012 1:21 | 58.9 |
| 19/3/2012 22:46 | 62.3 | 22/3/2012 19:56 | 61.6 | 24/3/2012 21:06 | 63.1 | 25/3/2012 14:16 | 66.6 | 26/3/2012 19:26 | 63.5 | 28/2/2012 1:26 | 59.3 |
| 19/3/2012 22:51 | 62.5 | 22/3/2012 20:01 | 62.9 | 24/3/2012 21:11 | 62.8 | 25/3/2012 14:21 | 66.2 | 26/3/2012 19:31 | 63.9 | 28/2/2012 1:31 | 59.7 |
| 19/3/2012 22:56 | 62.2 | 22/3/2012 20:06 | 62.6 | 24/3/2012 21:16 | 63.2 | 25/3/2012 14:26 | 65.6 | 26/3/2012 19:36 | 63.9 | 28/2/2012 1:36 | 58.4 |
| 20/3/2012 19:01 | 64.4 | 22/3/2012 20:11 | 63.4 | 24/3/2012 21:21 | 63.1 | 25/3/2012 14:31 | 66.0 | 26/3/2012 19:41 | 63.8 | 28/2/2012 1:41 | 57.9 |
| 20/3/2012 19:06 | 64.2 | 22/3/2012 20:16 | 63.1 | 24/3/2012 21:26 | 63.2 | 25/3/2012 14:36 | 65.3 | 26/3/2012 19:46 | 63.6 | 28/2/2012 1:46 | 59.3 |
| 20/3/2012 19:11 | 63.9 | 22/3/2012 20:21 | 62.6 | 24/3/2012 21:31 | 63.1 | 25/3/2012 14:41 | 65.5 | 26/3/2012 19:51 | 63.8 | 28/2/2012 1:51 | 58.9 |
| 20/3/2012 19:16 | 64.1 | 22/3/2012 20:26 | 63.2 | 24/3/2012 21:36 | 63.1 | 25/3/2012 14:46 | 65.4 | 26/3/2012 19:56 | 63.6 | 28/2/2012 1:56 | 59.5 |
| 20/3/2012 19:21 | 63.9 | 22/3/2012 20:31 | 62.4 | 24/3/2012 21:41 | 62.9 | 25/3/2012 14:51 | 65.0 | 26/3/2012 20:01 | 63.6 | 28/2/2012 2:01 | 57.6 |
| | | | | | | | | | | | |

Real-time Noise Data RTN1 (FEHD Hong Kong Transport Section Whitefield Depot)

| | | | | | | | | | | | |
|-----------------|------|-----------------|------|----------------|------|----------------|------|----------------|------|----------------|------|
| 28/2/2012 5:31 | 59.1 | 29/2/2012 6:41 | 63.1 | 1/3/2012 23:51 | 62.1 | 3/3/2012 1:01 | 59.1 | 4/3/2012 2:11 | 58.6 | 5/3/2012 3:21 | 57.2 |
| 28/2/2012 5:36 | 59.6 | 29/2/2012 6:46 | 62.8 | 1/3/2012 23:56 | 62.4 | 3/3/2012 1:06 | 59.5 | 4/3/2012 2:16 | 59.0 | 5/3/2012 3:26 | 57.2 |
| 28/2/2012 5:41 | 60.4 | 29/2/2012 6:51 | 63.8 | 2/3/2012 0:01 | 61.8 | 3/3/2012 1:11 | 59.4 | 4/3/2012 2:21 | 58.8 | 5/3/2012 3:31 | 56.3 |
| 28/2/2012 5:46 | 60.4 | 29/2/2012 6:56 | 63.4 | 2/3/2012 0:06 | 62.2 | 3/3/2012 1:16 | 59.1 | 4/3/2012 2:26 | 58.8 | 5/3/2012 3:36 | 56.6 |
| 28/2/2012 5:51 | 61.2 | 29/2/2012 23:01 | 62.1 | 2/3/2012 0:11 | 61.5 | 3/3/2012 1:21 | 59.3 | 4/3/2012 2:31 | 58.6 | 5/3/2012 3:41 | 57.3 |
| 28/2/2012 5:56 | 59.8 | 29/2/2012 23:06 | 61.6 | 2/3/2012 0:16 | 61.4 | 3/3/2012 1:26 | 59.0 | 4/3/2012 2:36 | 59.1 | 5/3/2012 3:46 | 57.3 |
| 28/2/2012 6:01 | 61.2 | 29/2/2012 23:11 | 61.7 | 2/3/2012 0:21 | 61.9 | 3/3/2012 1:31 | 58.9 | 4/3/2012 2:41 | 58.4 | 5/3/2012 3:51 | 57.0 |
| 28/2/2012 6:06 | 61.4 | 29/2/2012 23:16 | 62.0 | 2/3/2012 0:26 | 60.5 | 3/3/2012 1:36 | 58.8 | 4/3/2012 2:46 | 59.1 | 5/3/2012 3:56 | 56.9 |
| 28/2/2012 6:11 | 61.3 | 29/2/2012 23:21 | 61.7 | 2/3/2012 0:31 | 61.3 | 3/3/2012 1:41 | 58.3 | 4/3/2012 2:51 | 58.3 | 5/3/2012 4:01 | 57.1 |
| 28/2/2012 6:16 | 61.7 | 29/2/2012 23:26 | 61.5 | 2/3/2012 0:36 | 60.6 | 3/3/2012 1:46 | 58.8 | 4/3/2012 2:56 | 58.5 | 5/3/2012 4:06 | 57.0 |
| 28/2/2012 6:21 | 61.9 | 29/2/2012 23:31 | 61.9 | 2/3/2012 0:41 | 60.6 | 3/3/2012 1:51 | 58.2 | 4/3/2012 3:01 | 57.8 | 5/3/2012 4:11 | 56.8 |
| 28/2/2012 6:26 | 62.2 | 29/2/2012 23:36 | 62.5 | 2/3/2012 0:46 | 60.9 | 3/3/2012 1:56 | 62.7 | 4/3/2012 3:06 | 58.8 | 5/3/2012 4:16 | 56.8 |
| 28/2/2012 6:31 | 65.4 | 29/2/2012 23:41 | 61.6 | 2/3/2012 0:51 | 61.5 | 3/3/2012 2:01 | 59.9 | 4/3/2012 3:11 | 58.7 | 5/3/2012 4:21 | 57.1 |
| 28/2/2012 6:36 | 66.3 | 29/2/2012 23:46 | 61.1 | 2/3/2012 0:56 | 60.5 | 3/3/2012 2:06 | 58.0 | 4/3/2012 3:16 | 58.6 | 5/3/2012 4:26 | 58.0 |
| 28/2/2012 6:41 | 65.7 | 29/2/2012 23:51 | 61.4 | 2/3/2012 1:01 | 59.6 | 3/3/2012 2:11 | 58.2 | 4/3/2012 3:21 | 59.1 | 5/3/2012 4:31 | 57.3 |
| 28/2/2012 6:46 | 65.4 | 29/2/2012 23:56 | 61.0 | 2/3/2012 1:06 | 60.0 | 3/3/2012 2:16 | 58.3 | 4/3/2012 3:26 | 57.5 | 5/3/2012 4:36 | 57.2 |
| 28/2/2012 6:51 | 64.8 | 1/3/2012 0:01 | 61.2 | 2/3/2012 1:11 | 59.7 | 3/3/2012 2:21 | 58.5 | 4/3/2012 3:31 | 58.3 | 5/3/2012 4:41 | 57.0 |
| 28/2/2012 6:56 | 65.0 | 1/3/2012 0:06 | 61.3 | 2/3/2012 1:16 | 59.9 | 3/3/2012 2:26 | 57.8 | 4/3/2012 3:36 | 58.0 | 5/3/2012 4:46 | 57.3 |
| 28/2/2012 23:01 | 62.3 | 1/3/2012 0:11 | 61.3 | 2/3/2012 1:21 | 59.5 | 3/3/2012 2:31 | 57.6 | 4/3/2012 3:41 | 58.9 | 5/3/2012 4:51 | 56.9 |
| 28/2/2012 23:06 | 61.5 | 1/3/2012 0:16 | 60.9 | 2/3/2012 1:26 | 59.4 | 3/3/2012 2:36 | 57.6 | 4/3/2012 3:46 | 57.5 | 5/3/2012 4:56 | 57.5 |
| 28/2/2012 23:11 | 61.3 | 1/3/2012 0:21 | 60.9 | 2/3/2012 1:31 | 59.6 | 3/3/2012 2:41 | 58.0 | 4/3/2012 3:51 | 58.1 | 5/3/2012 5:01 | 57.0 |
| 28/2/2012 23:16 | 62.0 | 1/3/2012 0:26 | 61.4 | 2/3/2012 1:36 | 59.8 | 3/3/2012 2:46 | 57.5 | 4/3/2012 3:56 | 57.9 | 5/3/2012 5:06 | 57.8 |
| 28/2/2012 23:21 | 62.2 | 1/3/2012 0:31 | 60.7 | 2/3/2012 1:41 | 58.4 | 3/3/2012 2:51 | 57.1 | 4/3/2012 4:01 | 58.3 | 5/3/2012 5:11 | 57.7 |
| 28/2/2012 23:26 | 61.5 | 1/3/2012 0:36 | 60.4 | 2/3/2012 1:46 | 59.3 | 3/3/2012 2:56 | 57.5 | 4/3/2012 4:06 | 58.0 | 5/3/2012 5:16 | 58.3 |
| 28/2/2012 23:31 | 61.8 | 1/3/2012 0:41 | 60.3 | 2/3/2012 1:51 | 58.7 | 3/3/2012 3:01 | 57.3 | 4/3/2012 4:11 | 57.5 | 5/3/2012 5:21 | 58.2 |
| 28/2/2012 23:36 | 61.6 | 1/3/2012 0:46 | 60.1 | 2/3/2012 1:56 | 59.0 | 3/3/2012 3:06 | 57.1 | 4/3/2012 4:16 | 58.2 | 5/3/2012 5:26 | 57.9 |
| 28/2/2012 23:41 | 61.5 | 1/3/2012 0:51 | 59.6 | 2/3/2012 2:01 | 58.9 | 3/3/2012 3:11 | 57.2 | 4/3/2012 4:21 | 57.2 | 5/3/2012 5:31 | 58.3 |
| 28/2/2012 23:46 | 61.2 | 1/3/2012 0:56 | 59.5 | 2/3/2012 2:06 | 58.0 | 3/3/2012 3:16 | 57.9 | 4/3/2012 4:26 | 56.9 | 5/3/2012 5:36 | 58.0 |
| 28/2/2012 23:51 | 61.0 | 1/3/2012 1:01 | 59.3 | 2/3/2012 2:11 | 58.2 | 3/3/2012 3:21 | 57.3 | 4/3/2012 4:31 | 57.6 | 5/3/2012 5:41 | 59.0 |
| 28/2/2012 23:56 | 60.1 | 1/3/2012 1:06 | 59.3 | 2/3/2012 2:16 | 58.8 | 3/3/2012 3:26 | 57.3 | 4/3/2012 4:36 | 58.2 | 5/3/2012 5:46 | 59.4 |
| 29/2/2012 0:01 | 60.6 | 1/3/2012 1:11 | 59.7 | 2/3/2012 2:21 | 59.7 | 3/3/2012 3:31 | 56.5 | 4/3/2012 4:41 | 58.1 | 5/3/2012 5:51 | 59.6 |
| 29/2/2012 0:06 | 60.7 | 1/3/2012 1:16 | 59.0 | 2/3/2012 2:26 | 57.8 | 3/3/2012 3:36 | 56.6 | 4/3/2012 4:46 | 58.5 | 5/3/2012 5:56 | 59.7 |
| 29/2/2012 0:11 | 60.7 | 1/3/2012 1:21 | 59.4 | 2/3/2012 2:31 | 58.2 | 3/3/2012 3:41 | 57.2 | 4/3/2012 4:51 | 57.5 | 5/3/2012 6:01 | 60.4 |
| 29/2/2012 0:16 | 60.4 | 1/3/2012 1:26 | 59.1 | 2/3/2012 2:36 | 58.2 | 3/3/2012 3:46 | 57.0 | 4/3/2012 4:56 | 57.6 | 5/3/2012 6:06 | 60.0 |
| 29/2/2012 0:21 | 60.7 | 1/3/2012 1:31 | 58.7 | 2/3/2012 2:41 | 58.1 | 3/3/2012 3:51 | 56.9 | 4/3/2012 5:01 | 58.1 | 5/3/2012 6:11 | 61.0 |
| 29/2/2012 0:26 | 60.7 | 1/3/2012 1:36 | 58.7 | 2/3/2012 2:46 | 57.3 | 3/3/2012 3:56 | 56.7 | 4/3/2012 5:06 | 58.3 | 5/3/2012 6:16 | 63.6 |
| 29/2/2012 0:31 | 60.0 | 1/3/2012 1:41 | 58.5 | 2/3/2012 2:51 | 57.8 | 3/3/2012 4:01 | 56.8 | 4/3/2012 5:11 | 57.9 | 5/3/2012 6:21 | 63.5 |
| 29/2/2012 0:36 | 59.8 | 1/3/2012 1:46 | 58.8 | 2/3/2012 2:56 | 57.1 | 3/3/2012 4:06 | 56.9 | 4/3/2012 5:16 | 58.0 | 5/3/2012 6:26 | 63.6 |
| 29/2/2012 0:41 | 59.7 | 1/3/2012 1:51 | 58.5 | 2/3/2012 3:01 | 58.0 | 3/3/2012 4:11 | 56.7 | 4/3/2012 5:21 | 58.4 | 5/3/2012 6:31 | 64.4 |
| 29/2/2012 0:46 | 59.7 | 1/3/2012 1:56 | 66.5 | 2/3/2012 3:06 | 57.3 | 3/3/2012 4:16 | 56.6 | 4/3/2012 5:26 | 57.7 | 5/3/2012 6:36 | 65.2 |
| 29/2/2012 0:51 | 58.9 | 1/3/2012 2:01 | 62.0 | 2/3/2012 3:11 | 58.3 | 3/3/2012 4:21 | 56.4 | 4/3/2012 5:31 | 57.7 | 5/3/2012 6:41 | 65.3 |
| 29/2/2012 0:56 | 58.7 | 1/3/2012 2:06 | 58.3 | 2/3/2012 3:16 | 58.3 | 3/3/2012 4:26 | 57.5 | 4/3/2012 5:36 | 59.0 | 5/3/2012 6:46 | 60.0 |
| 29/2/2012 1:01 | 58.3 | 1/3/2012 2:11 | 59.2 | 2/3/2012 3:21 | 58.2 | 3/3/2012 4:31 | 56.7 | 4/3/2012 5:41 | 59.1 | 5/3/2012 6:51 | 65.2 |
| 29/2/2012 1:06 | 59.0 | 1/3/2012 2:16 | 58.7 | 2/3/2012 3:26 | 58.4 | 3/3/2012 4:36 | 56.9 | 4/3/2012 5:46 | 58.4 | 5/3/2012 6:56 | 65.1 |
| 29/2/2012 1:11 | 58.7 | 1/3/2012 2:21 | 58.0 | 2/3/2012 3:31 | 57.2 | 3/3/2012 4:41 | 56.9 | 4/3/2012 5:51 | 59.5 | 5/3/2012 23:01 | 62.5 |
| 29/2/2012 1:16 | 58.0 | 1/3/2012 2:26 | 58.0 | 2/3/2012 3:36 | 57.1 | 3/3/2012 4:46 | 57.3 | 4/3/2012 5:56 | 57.8 | 5/3/2012 23:06 | 61.7 |
| 29/2/2012 1:21 | 58.9 | 1/3/2012 2:31 | 57.7 | 2/3/2012 3:41 | 57.6 | 3/3/2012 4:51 | 56.3 | 4/3/2012 6:01 | 58.4 | 5/3/2012 23:11 | 61.9 |
| 29/2/2012 1:26 | 58.2 | 1/3/2012 2:36 | 57.7 | 2/3/2012 3:46 | 57.1 | 3/3/2012 4:56 | 57.2 | 4/3/2012 6:06 | 58.4 | 5/3/2012 23:16 | 62.3 |
| 29/2/2012 1:31 | 58.0 | 1/3/2012 2:41 | 58.0 | 2/3/2012 3:51 | 57.7 | 3/3/2012 5:01 | 56.8 | 4/3/2012 6:11 | 58.7 | 5/3/2012 23:21 | 62.3 |
| 29/2/2012 1:36 | 57.7 | 1/3/2012 2:46 | 57.7 | 2/3/2012 3:56 | 57.9 | 3/3/2012 5:06 | 57.5 | 4/3/2012 6:16 | 59.5 | 5/3/2012 23:26 | 61.7 |
| 29/2/2012 1:41 | 58.2 | 1/3/2012 2:51 | 57.1 | 2/3/2012 4:01 | 57.5 | 3/3/2012 5:11 | 57.2 | 4/3/2012 6:21 | 60.2 | 5/3/2012 23:31 | 63.6 |
| 29/2/2012 1:46 | 58.2 | 1/3/2012 2:56 | 57.7 | 2/3/2012 4:06 | 56.8 | 3/3/2012 5:16 | 57.9 | 4/3/2012 6:26 | 60.4 | 5/3/2012 23:36 | 61.5 |
| 29/2/2012 1:51 | 56.9 | 1/3/2012 3:01 | 57.1 | 2/3/2012 4:11 | 57.4 | 3/3/2012 5:21 | 58.1 | 4/3/2012 6:31 | 60.0 | 5/3/2012 23:41 | 61.3 |
| 29/2/2012 1:56 | 57.6 | 1/3/2012 3:06 | 57.3 | 2/3/2012 4:16 | 56.6 | 3/3/2012 5:26 | 57.8 | 4/3/2012 6:36 | 60.8 | 5/3/2012 23:46 | 61.4 |
| 29/2/2012 2:01 | 58.2 | 1/3/2012 3:11 | 56.8 | 2/3/2012 4:21 | 56.4 | 3/3/2012 5:31 | 58.1 | 4/3/2012 6:41 | 61.6 | 5/3/2012 23:51 | 64.1 |
| 29/2/2012 2:06 | 57.8 | 1/3/2012 3:16 | 57.9 | 2/3/2012 4:26 | 58.9 | 3/3/2012 5:36 | 57.9 | 4/3/2012 6:46 | 61.0 | 5/3/2012 23:56 | 61.8 |
| 29/2/2012 2:11 | 56.9 | 1/3/2012 3:21 | 56.9 | 2/3/2012 4:31 | 56.8 | 3/3/2012 5:41 | 58.6 | 4/3/2012 6:51 | 61.3 | 6/3/2012 0:01 | 61.7 |
| 29/2/2012 2:16 | 57.3 | 1/3/2012 3:26 | 56.9 | 2/3/2012 4:36 | 57.6 | 3/3/2012 5:46 | 59.1 | 4/3/2012 6:56 | 60.5 | 6/3/2012 0:06 | 62.4 |
| 29/2/2012 2:21 | 57.5 | 1/3/2012 3:31 | 56.3 | 2/3/2012 4:41 | 58.0 | 3/3/2012 5:51 | 59.0 | 4/3/2012 23:01 | 61.2 | 6/3/2012 0:11 | 61.0 |
| 29/2/2012 2:26 | 57.3 | 1/3/2012 3:36 | 56.9 | 2/3/2012 4:46 | 57.7 | 3/3/2012 5:56 | 59.7 | 4/3/2012 23:06 | 61.6 | 6/3/2012 0:16 | 61.2 |
| 29/2/2012 2:31 | 56.1 | 1/3/2012 3:41 | 57.3 | 2/3/2012 4:51 | 55.9 | 3/3/2012 6:01 | 60.2 | 4/3/2012 23:11 | 61.8 | 6/3/2012 0:21 | 61.1 |
| 29/2/2012 2:36 | 57.0 | 1/3/2012 3:46 | 57.5 | 2/3/2012 4:56 | 57.2 | 3/3/2012 6:06 | 59.6 | 4/3/2012 23:16 | 61.6 | 6/3/2012 0:26 | 61.2 |
| 29/2/2012 2:41 | 57.8 | 1/3/2012 3:51 | 56.9 | 2/3/2012 5:01 | 57.1 | 3/3/2012 6:11 | 60.9 | 4/3/2012 23:21 | 61.3 | 6/3/2012 0:31 | 60.8 |
| 29/2/2012 2:46 | 57.6 | 1/3/2012 3:56 | 56.4 | 2/3/2012 5:06 | 57.7 | 3/3/2012 6:16 | 64.0 | 4/3/2012 23:26 | 61.6 | 6/3/2012 0:36 | 62.1 |
| 29/2/2012 2:51 | 56.1 | 1/3/2012 4:01 | 56.4 | 2/3/2012 5:11 | 57.6 | 3/3/2012 6:21 | 63.9 | 4/3/2012 23:31 | 61.4 | 6/3/2012 0:41 | 60.4 |
| 29/2/2012 2:56 | 57.7 | 1/3/2012 4:06 | 57.1 | 2/3/2012 5:16 | 58.2 | 3/3/2012 6:26 | 63.9 | 4/3/2012 23:36 | 61.6 | 6/3/2012 0:46 | 60.7 |
| 29/2/2012 3:01 | 56.6 | 1/3/2012 4:11 | 56.7 | 2/3/2012 5:21 | 57.9 | 3/3/2012 6:31 | 64.1 | 4/3/2012 23:41 | 61.3 | 6/3/2012 0:51 | 62.2 |
| 29/2/2012 3:06 | 56.6 | 1/3/2012 4:16 | 56.7 | 2/3/2012 5:26 | 58.0 | 3/3/2012 6:36 | 64.8 | 4/3/2012 23:46 | 61.8 | 6/3/2012 0:56 | 59.7 |
| 29/2/2012 3:11 | 55.9 | 1/3/2012 4:21 | 56.6 | 2/3/2012 5:31 | 58.4 | 3/3/2012 6:41 | 65.2 | 4/3/2012 23:51 | 61.5 | 6/3/2012 1:01 | 58.8 |
| 29/2/2012 3:16 | 57.4 | 1/3/2012 4:26 | 56.7 | 2/3/2012 5:36 | 57.8 | 3/3/2012 6:46 | 65.0 | 4/3/2012 23:56 | 61.5 | 6/3/2012 1:06 | 58.5 |
| 29/2/2012 3:21 | 56.7 | 1/3/2012 4:31 | 56.7 | 2/3/2012 5:41 | 58.3 | 3/3/2012 6:51 | 65.3 | 5/3/2012 0:01 | 61.5 | 6/3/2012 1:11 | 58.6 |
| 29/2/2012 3:26 | 56.3 | 1/3/2012 4:36 | 56.6 | 2/3/2012 5:46 | 59.5 | 3/3/2012 6:56 | 65.2 | 5/3/2012 0:06 | 61.6 | 6/3/2012 1:16 | 58.1 |
| 29/2/2012 3:31 | 55.9 | 1/3/2012 4:41 | 56.5 | 2/3/2012 5:51 | 59.2 | 3/3/2012 23:01 | 62.2 | 5/3/2012 0:11 | 61.3 | | |

Real-time Noise Data RTN1 (FEHD Hong Kong Transport Section Whitefield Depot)

| | | | | | | | | | | | |
|----------------|------|----------------|------|----------------|------|----------------|------|-----------------|------|-----------------|------|
| 6/3/2012 4:31 | 57.5 | 7/3/2012 5:41 | 59.0 | 8/3/2012 6:51 | 62.5 | 10/3/2012 0:01 | 63.9 | 11/3/2012 1:11 | 61.0 | 12/3/2012 2:21 | 58.2 |
| 6/3/2012 4:36 | 57.2 | 7/3/2012 5:46 | 60.6 | 8/3/2012 6:56 | 62.6 | 10/3/2012 0:06 | 62.5 | 11/3/2012 1:16 | 60.6 | 12/3/2012 2:26 | 58.4 |
| 6/3/2012 4:41 | 56.3 | 7/3/2012 5:51 | 59.3 | 8/3/2012 23:01 | 61.9 | 10/3/2012 0:11 | 62.5 | 11/3/2012 1:21 | 61.2 | 12/3/2012 2:31 | 58.4 |
| 6/3/2012 4:46 | 57.2 | 7/3/2012 5:56 | 59.0 | 8/3/2012 23:06 | 61.9 | 10/3/2012 0:16 | 63.2 | 11/3/2012 1:26 | 60.7 | 12/3/2012 2:36 | 57.7 |
| 6/3/2012 4:51 | 57.5 | 7/3/2012 6:01 | 59.2 | 8/3/2012 23:11 | 62.5 | 10/3/2012 0:21 | 61.9 | 11/3/2012 1:31 | 60.3 | 12/3/2012 2:41 | 58.0 |
| 6/3/2012 4:56 | 57.2 | 7/3/2012 6:06 | 60.4 | 8/3/2012 23:16 | 62.1 | 10/3/2012 0:26 | 62.6 | 11/3/2012 1:36 | 60.0 | 12/3/2012 2:46 | 57.4 |
| 6/3/2012 5:01 | 58.2 | 7/3/2012 6:11 | 60.6 | 8/3/2012 23:21 | 62.5 | 10/3/2012 0:31 | 63.0 | 11/3/2012 1:41 | 60.1 | 12/3/2012 2:51 | 57.6 |
| 6/3/2012 5:06 | 58.3 | 7/3/2012 6:16 | 62.3 | 8/3/2012 23:26 | 62.2 | 10/3/2012 0:36 | 62.4 | 11/3/2012 1:46 | 60.2 | 12/3/2012 2:56 | 57.8 |
| 6/3/2012 5:11 | 57.8 | 7/3/2012 6:21 | 61.2 | 8/3/2012 23:31 | 62.3 | 10/3/2012 0:41 | 62.4 | 11/3/2012 1:51 | 60.2 | 12/3/2012 3:01 | 57.3 |
| 6/3/2012 5:16 | 57.5 | 7/3/2012 6:26 | 61.6 | 8/3/2012 23:36 | 62.1 | 10/3/2012 0:46 | 61.8 | 11/3/2012 1:56 | 61.8 | 12/3/2012 3:06 | 57.4 |
| 6/3/2012 5:21 | 58.3 | 7/3/2012 6:31 | 61.8 | 8/3/2012 23:41 | 61.3 | 10/3/2012 0:51 | 62.1 | 11/3/2012 2:01 | 60.1 | 12/3/2012 3:11 | 57.8 |
| 6/3/2012 5:26 | 58.6 | 7/3/2012 6:36 | 62.0 | 8/3/2012 23:46 | 61.8 | 10/3/2012 0:56 | 62.1 | 11/3/2012 2:06 | 60.5 | 12/3/2012 3:16 | 58.0 |
| 6/3/2012 5:31 | 58.8 | 7/3/2012 6:41 | 62.8 | 8/3/2012 23:51 | 62.1 | 10/3/2012 1:01 | 61.5 | 11/3/2012 2:11 | 60.1 | 12/3/2012 3:21 | 57.6 |
| 6/3/2012 5:36 | 58.6 | 7/3/2012 6:46 | 62.8 | 8/3/2012 23:56 | 61.4 | 10/3/2012 1:06 | 61.3 | 11/3/2012 2:16 | 60.0 | 12/3/2012 3:26 | 58.5 |
| 6/3/2012 5:41 | 59.4 | 7/3/2012 6:51 | 62.3 | 9/3/2012 0:01 | 61.9 | 10/3/2012 1:11 | 61.7 | 11/3/2012 2:21 | 59.4 | 12/3/2012 3:31 | 57.3 |
| 6/3/2012 5:46 | 59.6 | 7/3/2012 6:56 | 63.5 | 9/3/2012 0:06 | 60.9 | 10/3/2012 1:16 | 61.3 | 11/3/2012 2:26 | 59.9 | 12/3/2012 3:36 | 58.0 |
| 6/3/2012 5:51 | 58.9 | 7/3/2012 23:01 | 61.4 | 9/3/2012 0:11 | 61.7 | 10/3/2012 1:21 | 61.6 | 11/3/2012 2:31 | 59.5 | 12/3/2012 3:41 | 57.5 |
| 6/3/2012 5:56 | 59.7 | 7/3/2012 23:06 | 62.5 | 9/3/2012 0:16 | 61.4 | 10/3/2012 1:26 | 61.8 | 11/3/2012 2:36 | 59.7 | 12/3/2012 3:46 | 57.3 |
| 6/3/2012 6:01 | 60.1 | 7/3/2012 23:11 | 62.6 | 9/3/2012 0:21 | 61.4 | 10/3/2012 1:31 | 61.7 | 11/3/2012 2:41 | 59.5 | 12/3/2012 3:51 | 58.1 |
| 6/3/2012 6:06 | 59.8 | 7/3/2012 23:16 | 62.5 | 9/3/2012 0:26 | 61.4 | 10/3/2012 1:36 | 61.0 | 11/3/2012 2:46 | 59.3 | 12/3/2012 3:56 | 57.2 |
| 6/3/2012 6:11 | 62.3 | 7/3/2012 23:21 | 61.8 | 9/3/2012 0:31 | 61.1 | 10/3/2012 1:41 | 61.1 | 11/3/2012 2:51 | 59.2 | 12/3/2012 4:01 | 57.1 |
| 6/3/2012 6:16 | 61.1 | 7/3/2012 23:26 | 62.5 | 9/3/2012 0:36 | 60.5 | 10/3/2012 1:46 | 60.9 | 11/3/2012 2:56 | 59.2 | 12/3/2012 4:06 | 57.3 |
| 6/3/2012 6:21 | 60.7 | 7/3/2012 23:31 | 62.0 | 9/3/2012 0:41 | 59.8 | 10/3/2012 1:51 | 61.3 | 11/3/2012 3:01 | 59.5 | 12/3/2012 4:11 | 57.1 |
| 6/3/2012 6:26 | 61.5 | 7/3/2012 23:36 | 61.8 | 9/3/2012 0:46 | 61.1 | 10/3/2012 1:56 | 61.3 | 11/3/2012 3:06 | 59.4 | 12/3/2012 4:16 | 57.2 |
| 6/3/2012 6:31 | 62.0 | 7/3/2012 23:41 | 61.8 | 9/3/2012 0:51 | 61.0 | 10/3/2012 2:01 | 60.5 | 11/3/2012 3:11 | 59.8 | 12/3/2012 4:21 | 57.4 |
| 6/3/2012 6:36 | 62.6 | 7/3/2012 23:46 | 61.6 | 9/3/2012 0:56 | 59.7 | 10/3/2012 2:06 | 60.6 | 11/3/2012 3:16 | 59.1 | 12/3/2012 4:26 | 57.8 |
| 6/3/2012 6:41 | 62.8 | 7/3/2012 23:51 | 61.6 | 9/3/2012 1:01 | 59.1 | 10/3/2012 2:11 | 60.2 | 11/3/2012 3:21 | 59.4 | 12/3/2012 4:31 | 57.3 |
| 6/3/2012 6:46 | 62.9 | 7/3/2012 23:56 | 61.9 | 9/3/2012 1:06 | 59.4 | 10/3/2012 2:16 | 60.0 | 11/3/2012 3:26 | 58.8 | 12/3/2012 4:36 | 57.1 |
| 6/3/2012 6:51 | 63.5 | 8/3/2012 0:01 | 62.0 | 9/3/2012 1:11 | 59.9 | 10/3/2012 2:21 | 60.1 | 11/3/2012 3:31 | 59.6 | 12/3/2012 4:41 | 57.6 |
| 6/3/2012 6:56 | 64.0 | 8/3/2012 0:06 | 61.4 | 9/3/2012 1:16 | 59.1 | 10/3/2012 2:26 | 60.3 | 11/3/2012 3:36 | 59.2 | 12/3/2012 4:46 | 57.2 |
| 6/3/2012 23:01 | 62.3 | 8/3/2012 0:11 | 61.7 | 9/3/2012 1:21 | 58.8 | 10/3/2012 2:31 | 59.9 | 11/3/2012 3:41 | 59.6 | 12/3/2012 4:51 | 57.3 |
| 6/3/2012 23:06 | 62.9 | 8/3/2012 0:16 | 60.9 | 9/3/2012 1:26 | 58.9 | 10/3/2012 2:36 | 60.0 | 11/3/2012 3:46 | 58.8 | 12/3/2012 4:56 | 58.0 |
| 6/3/2012 23:11 | 62.3 | 8/3/2012 0:21 | 61.2 | 9/3/2012 1:31 | 58.3 | 10/3/2012 2:41 | 59.9 | 11/3/2012 3:51 | 59.2 | 12/3/2012 5:01 | 58.0 |
| 6/3/2012 23:16 | 62.4 | 8/3/2012 0:26 | 61.1 | 9/3/2012 1:36 | 59.0 | 10/3/2012 2:46 | 60.1 | 11/3/2012 3:56 | 58.4 | 12/3/2012 5:06 | 58.1 |
| 6/3/2012 23:21 | 62.2 | 8/3/2012 0:31 | 60.2 | 9/3/2012 1:41 | 58.3 | 10/3/2012 2:51 | 60.1 | 11/3/2012 4:01 | 59.0 | 12/3/2012 5:11 | 57.8 |
| 6/3/2012 23:26 | 62.6 | 8/3/2012 0:36 | 60.0 | 9/3/2012 1:46 | 59.4 | 10/3/2012 2:56 | 59.8 | 11/3/2012 4:06 | 58.8 | 12/3/2012 5:16 | 58.3 |
| 6/3/2012 23:31 | 62.4 | 8/3/2012 0:41 | 60.8 | 9/3/2012 1:51 | 58.1 | 10/3/2012 3:01 | 59.8 | 11/3/2012 4:11 | 58.8 | 12/3/2012 5:21 | 58.3 |
| 6/3/2012 23:36 | 62.3 | 8/3/2012 0:46 | 60.4 | 9/3/2012 1:56 | 57.7 | 10/3/2012 3:06 | 59.5 | 11/3/2012 4:16 | 59.0 | 12/3/2012 5:26 | 58.3 |
| 6/3/2012 23:41 | 62.0 | 8/3/2012 0:51 | 59.6 | 9/3/2012 2:01 | 58.5 | 10/3/2012 3:11 | 60.0 | 11/3/2012 4:21 | 59.0 | 12/3/2012 5:31 | 58.4 |
| 6/3/2012 23:46 | 62.5 | 8/3/2012 0:56 | 60.0 | 9/3/2012 2:06 | 57.4 | 10/3/2012 3:16 | 59.4 | 11/3/2012 4:26 | 58.8 | 12/3/2012 5:36 | 58.5 |
| 6/3/2012 23:51 | 61.5 | 8/3/2012 1:01 | 60.4 | 9/3/2012 2:11 | 57.6 | 10/3/2012 3:21 | 59.7 | 11/3/2012 4:31 | 58.3 | 12/3/2012 5:41 | 59.9 |
| 6/3/2012 23:56 | 61.8 | 8/3/2012 1:06 | 59.3 | 9/3/2012 2:16 | 58.4 | 10/3/2012 3:26 | 59.4 | 11/3/2012 4:36 | 58.7 | 12/3/2012 5:46 | 59.5 |
| 7/3/2012 0:01 | 62.3 | 8/3/2012 1:11 | 59.6 | 9/3/2012 2:21 | 58.3 | 10/3/2012 3:31 | 58.7 | 11/3/2012 4:41 | 58.5 | 12/3/2012 5:51 | 59.3 |
| 7/3/2012 0:06 | 61.7 | 8/3/2012 1:16 | 59.7 | 9/3/2012 2:26 | 56.8 | 10/3/2012 3:36 | 59.0 | 11/3/2012 4:46 | 58.4 | 12/3/2012 5:56 | 59.5 |
| 7/3/2012 0:11 | 61.0 | 8/3/2012 1:21 | 59.3 | 9/3/2012 2:31 | 57.9 | 10/3/2012 3:41 | 59.5 | 11/3/2012 4:51 | 58.4 | 12/3/2012 6:01 | 59.8 |
| 7/3/2012 0:16 | 61.5 | 8/3/2012 1:26 | 58.9 | 9/3/2012 2:36 | 57.2 | 10/3/2012 3:46 | 60.0 | 11/3/2012 4:56 | 58.4 | 12/3/2012 6:06 | 59.7 |
| 7/3/2012 0:21 | 61.4 | 8/3/2012 1:31 | 59.0 | 9/3/2012 2:41 | 56.8 | 10/3/2012 3:51 | 59.2 | 11/3/2012 5:01 | 58.4 | 12/3/2012 6:11 | 60.5 |
| 7/3/2012 0:26 | 61.2 | 8/3/2012 1:36 | 59.5 | 9/3/2012 2:46 | 57.7 | 10/3/2012 3:56 | 58.6 | 11/3/2012 5:06 | 58.5 | 12/3/2012 6:16 | 61.7 |
| 7/3/2012 0:31 | 61.6 | 8/3/2012 1:41 | 58.8 | 9/3/2012 2:51 | 57.8 | 10/3/2012 4:01 | 58.8 | 11/3/2012 5:11 | 58.5 | 12/3/2012 6:21 | 61.8 |
| 7/3/2012 0:36 | 61.3 | 8/3/2012 1:46 | 58.0 | 9/3/2012 2:56 | 57.2 | 10/3/2012 4:06 | 59.0 | 11/3/2012 5:16 | 59.3 | 12/3/2012 6:26 | 62.0 |
| 7/3/2012 0:41 | 62.4 | 8/3/2012 1:51 | 59.2 | 9/3/2012 3:01 | 56.9 | 10/3/2012 4:11 | 59.2 | 11/3/2012 5:21 | 58.9 | 12/3/2012 6:31 | 62.3 |
| 7/3/2012 0:46 | 60.7 | 8/3/2012 1:56 | 58.3 | 9/3/2012 3:06 | 57.0 | 10/3/2012 4:16 | 59.1 | 11/3/2012 5:26 | 58.6 | 12/3/2012 6:36 | 62.9 |
| 7/3/2012 0:51 | 60.5 | 8/3/2012 2:01 | 58.3 | 9/3/2012 3:11 | 57.7 | 10/3/2012 4:21 | 59.7 | 11/3/2012 5:31 | 58.6 | 12/3/2012 6:41 | 63.2 |
| 7/3/2012 0:56 | 60.3 | 8/3/2012 2:06 | 57.9 | 9/3/2012 3:16 | 57.7 | 10/3/2012 4:26 | 59.4 | 11/3/2012 5:36 | 59.2 | 12/3/2012 6:46 | 63.2 |
| 7/3/2012 1:01 | 60.7 | 8/3/2012 2:11 | 58.4 | 9/3/2012 3:21 | 56.7 | 10/3/2012 4:31 | 59.5 | 11/3/2012 5:41 | 59.5 | 12/3/2012 6:51 | 63.6 |
| 7/3/2012 1:06 | 60.8 | 8/3/2012 2:16 | 58.1 | 9/3/2012 3:26 | 56.6 | 10/3/2012 4:36 | 58.2 | 11/3/2012 5:46 | 59.1 | 12/3/2012 6:56 | 63.7 |
| 7/3/2012 1:11 | 59.7 | 8/3/2012 2:21 | 57.1 | 9/3/2012 3:31 | 57.0 | 10/3/2012 4:41 | 59.4 | 11/3/2012 5:51 | 59.6 | 12/3/2012 23:01 | 62.1 |
| 7/3/2012 1:16 | 60.0 | 8/3/2012 2:26 | 58.3 | 9/3/2012 3:36 | 57.6 | 10/3/2012 4:46 | 58.4 | 11/3/2012 5:56 | 59.5 | 12/3/2012 23:06 | 62.2 |
| 7/3/2012 1:21 | 59.5 | 8/3/2012 2:31 | 58.0 | 9/3/2012 3:41 | 56.9 | 10/3/2012 4:51 | 58.7 | 11/3/2012 6:01 | 59.6 | 12/3/2012 23:11 | 61.7 |
| 7/3/2012 1:26 | 59.5 | 8/3/2012 2:36 | 56.7 | 9/3/2012 3:46 | 58.1 | 10/3/2012 4:56 | 59.8 | 11/3/2012 6:06 | 59.5 | 12/3/2012 23:16 | 62.1 |
| 7/3/2012 1:31 | 58.6 | 8/3/2012 2:41 | 58.0 | 9/3/2012 3:51 | 58.3 | 10/3/2012 5:01 | 59.5 | 11/3/2012 6:11 | 59.0 | 12/3/2012 23:21 | 61.8 |
| 7/3/2012 1:36 | 59.0 | 8/3/2012 2:46 | 56.2 | 9/3/2012 3:56 | 57.9 | 10/3/2012 5:06 | 59.7 | 11/3/2012 6:16 | 61.5 | 12/3/2012 23:26 | 61.4 |
| 7/3/2012 1:41 | 59.5 | 8/3/2012 2:51 | 58.2 | 9/3/2012 4:01 | 59.3 | 10/3/2012 5:11 | 59.4 | 11/3/2012 6:21 | 60.6 | 12/3/2012 23:31 | 62.2 |
| 7/3/2012 1:46 | 59.4 | 8/3/2012 2:56 | 56.5 | 9/3/2012 4:06 | 57.5 | 10/3/2012 5:16 | 58.6 | 11/3/2012 6:26 | 60.8 | 12/3/2012 23:36 | 61.8 |
| 7/3/2012 1:51 | 59.5 | 8/3/2012 3:01 | 57.1 | 9/3/2012 4:11 | 57.6 | 10/3/2012 5:21 | 59.8 | 11/3/2012 6:31 | 60.5 | 12/3/2012 23:41 | 61.0 |
| 7/3/2012 1:56 | 60.0 | 8/3/2012 3:06 | 56.8 | 9/3/2012 4:16 | 57.5 | 10/3/2012 5:26 | 59.8 | 11/3/2012 6:36 | 61.0 | 12/3/2012 23:46 | 61.8 |
| 7/3/2012 2:01 | 59.0 | 8/3/2012 3:11 | 56.9 | 9/3/2012 4:21 | 56.9 | 10/3/2012 5:31 | 60.1 | 11/3/2012 6:41 | 61.5 | 12/3/2012 23:51 | 61.9 |
| 7/3/2012 2:06 | 57.9 | 8/3/2012 3:16 | 56.7 | 9/3/2012 4:26 | 57.6 | 10/3/2012 5:36 | 59.4 | 11/3/2012 6:46 | 61.7 | 12/3/2012 23:56 | 61.4 |
| 7/3/2012 2:11 | 58.5 | 8/3/2012 3:21 | 56.0 | 9/3/2012 4:31 | 56.8 | 10/3/2012 5:41 | 60.9 | 11/3/2012 6:51 | 62.3 | 13/3/2012 0:01 | 61.9 |
| 7/3/2012 2:16 | 58.3 | 8/3/2012 3:26 | 56.6 | 9/3/2012 4:36 | 56.8 | 10/3/2012 5:46 | 60.4 | 11/3/2012 6:56 | 61.5 | 13/3/2012 0:06 | 61.4 |
| 7/3/2012 2:21 | 58.2 | 8/3/2012 3:31 | 56.6 | 9/3/2012 4:41 | 56.3 | 10/3/2012 5:51 | 60.6 | 11/3/2012 23:01 | 62.1 | 13/3/2012 0:11 | 61.3 |
| 7/3/2012 2:26 | 58.4 | 8/3/2012 3:36 | 56.5 | 9/3/2012 4:46 | 56.4 | 10/3/2012 5:56 | 60.2 | 11/3/2012 23:06 | 62.3 | 13/3/2012 0:16 | 60.9 |
| 7/3/20 | | | | | | | | | | | |

Real-time Noise Data RTN1 (FEHD Hong Kong Transport Section Whitefield Depot)

| | | | | | | | | | | | |
|-----------------|------|-----------------|------|-----------------|------|-----------------|------|----------------|------|-----------------|------|
| 13/3/2012 3:31 | 55.4 | 14/3/2012 4:41 | 57.2 | 15/3/2012 5:51 | 59.8 | 16/3/2012 23:01 | 62.2 | 18/3/2012 0:11 | 62.1 | 19/3/2012 1:21 | 59.9 |
| 13/3/2012 3:36 | 56.1 | 14/3/2012 4:46 | 57.0 | 15/3/2012 5:56 | 59.4 | 16/3/2012 23:06 | 62.2 | 18/3/2012 0:16 | 61.9 | 19/3/2012 1:26 | 60.1 |
| 13/3/2012 3:41 | 55.4 | 14/3/2012 4:51 | 56.9 | 15/3/2012 6:01 | 60.5 | 16/3/2012 23:11 | 62.2 | 18/3/2012 0:21 | 61.9 | 19/3/2012 1:31 | 59.9 |
| 13/3/2012 3:46 | 55.8 | 14/3/2012 4:56 | 57.6 | 15/3/2012 6:06 | 59.9 | 16/3/2012 23:16 | 62.1 | 18/3/2012 0:26 | 62.6 | 19/3/2012 1:36 | 59.3 |
| 13/3/2012 3:51 | 56.5 | 14/3/2012 5:01 | 57.0 | 15/3/2012 6:11 | 61.1 | 16/3/2012 23:21 | 62.0 | 18/3/2012 0:31 | 61.8 | 19/3/2012 1:41 | 60.1 |
| 13/3/2012 3:56 | 57.2 | 14/3/2012 5:06 | 57.6 | 15/3/2012 6:16 | 60.5 | 16/3/2012 23:26 | 61.9 | 18/3/2012 0:36 | 61.8 | 19/3/2012 1:46 | 59.5 |
| 13/3/2012 4:01 | 56.2 | 14/3/2012 5:11 | 57.7 | 15/3/2012 6:21 | 61.4 | 16/3/2012 23:31 | 62.3 | 18/3/2012 0:41 | 61.4 | 19/3/2012 1:51 | 59.1 |
| 13/3/2012 4:06 | 57.1 | 14/3/2012 5:16 | 58.0 | 15/3/2012 6:26 | 62.0 | 16/3/2012 23:36 | 62.1 | 18/3/2012 0:46 | 60.9 | 19/3/2012 1:56 | 60.3 |
| 13/3/2012 4:11 | 57.7 | 14/3/2012 5:21 | 58.1 | 15/3/2012 6:31 | 61.8 | 16/3/2012 23:41 | 61.6 | 18/3/2012 0:51 | 61.3 | 19/3/2012 2:01 | 59.2 |
| 13/3/2012 4:16 | 56.2 | 14/3/2012 5:26 | 58.4 | 15/3/2012 6:36 | 62.5 | 16/3/2012 23:46 | 62.0 | 18/3/2012 0:56 | 60.1 | 19/3/2012 2:06 | 58.9 |
| 13/3/2012 4:21 | 56.3 | 14/3/2012 5:31 | 58.9 | 15/3/2012 6:41 | 62.6 | 16/3/2012 23:51 | 62.1 | 18/3/2012 1:01 | 60.5 | 19/3/2012 2:11 | 59.1 |
| 13/3/2012 4:26 | 56.5 | 14/3/2012 5:36 | 58.3 | 15/3/2012 6:46 | 62.8 | 16/3/2012 23:56 | 61.6 | 18/3/2012 1:06 | 60.9 | 19/3/2012 2:16 | 58.8 |
| 13/3/2012 4:31 | 56.3 | 14/3/2012 5:41 | 59.4 | 15/3/2012 6:51 | 63.0 | 17/3/2012 0:01 | 61.9 | 18/3/2012 1:11 | 62.2 | 19/3/2012 2:21 | 58.6 |
| 13/3/2012 4:36 | 56.5 | 14/3/2012 5:46 | 59.7 | 15/3/2012 6:56 | 63.3 | 17/3/2012 0:06 | 61.7 | 18/3/2012 1:16 | 61.3 | 19/3/2012 2:26 | 58.7 |
| 13/3/2012 4:41 | 57.9 | 14/3/2012 5:51 | 59.5 | 15/3/2012 23:01 | 62.1 | 17/3/2012 0:11 | 61.3 | 18/3/2012 1:21 | 59.8 | 19/3/2012 2:31 | 58.8 |
| 13/3/2012 4:46 | 56.6 | 14/3/2012 5:56 | 59.2 | 15/3/2012 23:06 | 62.2 | 17/3/2012 0:16 | 61.2 | 18/3/2012 1:26 | 60.6 | 19/3/2012 2:36 | 57.9 |
| 13/3/2012 4:51 | 57.0 | 14/3/2012 6:01 | 59.8 | 15/3/2012 23:11 | 62.1 | 17/3/2012 0:21 | 61.2 | 18/3/2012 1:31 | 59.5 | 19/3/2012 2:41 | 58.3 |
| 13/3/2012 4:56 | 56.7 | 14/3/2012 6:06 | 59.9 | 15/3/2012 23:16 | 61.5 | 17/3/2012 0:26 | 61.3 | 18/3/2012 1:36 | 60.3 | 19/3/2012 2:46 | 57.8 |
| 13/3/2012 5:01 | 57.2 | 14/3/2012 6:11 | 60.7 | 15/3/2012 23:21 | 61.7 | 17/3/2012 0:31 | 61.0 | 18/3/2012 1:41 | 60.9 | 19/3/2012 2:51 | 57.8 |
| 13/3/2012 5:06 | 57.4 | 14/3/2012 6:16 | 62.1 | 15/3/2012 23:26 | 62.0 | 17/3/2012 0:36 | 61.0 | 18/3/2012 1:46 | 59.7 | 19/3/2012 2:56 | 58.1 |
| 13/3/2012 5:11 | 57.8 | 14/3/2012 6:21 | 62.0 | 15/3/2012 23:31 | 62.2 | 17/3/2012 0:41 | 60.7 | 18/3/2012 1:51 | 60.2 | 19/3/2012 3:01 | 57.6 |
| 13/3/2012 5:16 | 57.0 | 14/3/2012 6:26 | 62.3 | 15/3/2012 23:36 | 62.2 | 17/3/2012 0:46 | 60.4 | 18/3/2012 1:56 | 59.8 | 19/3/2012 3:06 | 57.7 |
| 13/3/2012 5:21 | 58.2 | 14/3/2012 6:31 | 62.7 | 15/3/2012 23:41 | 61.7 | 17/3/2012 0:51 | 60.4 | 18/3/2012 2:01 | 59.8 | 19/3/2012 3:11 | 58.1 |
| 13/3/2012 5:26 | 58.0 | 14/3/2012 6:36 | 63.2 | 15/3/2012 23:46 | 62.1 | 17/3/2012 0:56 | 59.9 | 18/3/2012 2:06 | 59.5 | 19/3/2012 3:16 | 58.4 |
| 13/3/2012 5:31 | 57.7 | 14/3/2012 6:41 | 63.7 | 15/3/2012 23:51 | 62.2 | 17/3/2012 1:01 | 58.9 | 18/3/2012 2:11 | 59.7 | 19/3/2012 3:21 | 58.0 |
| 13/3/2012 5:36 | 58.3 | 14/3/2012 6:46 | 63.5 | 15/3/2012 23:56 | 61.7 | 17/3/2012 1:06 | 59.7 | 18/3/2012 2:16 | 59.4 | 19/3/2012 3:26 | 59.0 |
| 13/3/2012 5:41 | 59.4 | 14/3/2012 6:51 | 63.6 | 16/3/2012 0:01 | 61.7 | 17/3/2012 1:11 | 59.4 | 18/3/2012 2:21 | 59.3 | 19/3/2012 3:31 | 57.6 |
| 13/3/2012 5:46 | 61.3 | 14/3/2012 6:56 | 64.2 | 16/3/2012 0:06 | 61.6 | 17/3/2012 1:16 | 59.0 | 18/3/2012 2:26 | 58.7 | 19/3/2012 3:36 | 58.4 |
| 13/3/2012 5:51 | 60.4 | 14/3/2012 23:01 | 62.5 | 16/3/2012 0:11 | 61.3 | 17/3/2012 1:21 | 59.1 | 18/3/2012 2:31 | 58.2 | 19/3/2012 3:41 | 57.8 |
| 13/3/2012 5:56 | 59.2 | 14/3/2012 23:06 | 62.6 | 16/3/2012 0:16 | 60.7 | 17/3/2012 1:26 | 59.2 | 18/3/2012 2:36 | 59.3 | 19/3/2012 3:46 | 57.6 |
| 13/3/2012 6:01 | 61.1 | 14/3/2012 23:11 | 62.4 | 16/3/2012 0:21 | 61.3 | 17/3/2012 1:31 | 58.9 | 18/3/2012 2:41 | 59.0 | 19/3/2012 3:51 | 58.3 |
| 13/3/2012 6:06 | 59.5 | 14/3/2012 23:16 | 62.6 | 16/3/2012 0:26 | 61.0 | 17/3/2012 1:36 | 59.0 | 18/3/2012 2:46 | 59.6 | 19/3/2012 3:56 | 57.6 |
| 13/3/2012 6:11 | 60.5 | 14/3/2012 23:21 | 62.3 | 16/3/2012 0:31 | 60.6 | 17/3/2012 1:41 | 58.4 | 18/3/2012 2:51 | 59.2 | 19/3/2012 4:01 | 57.4 |
| 13/3/2012 6:16 | 60.3 | 14/3/2012 23:26 | 62.2 | 16/3/2012 0:36 | 61.0 | 17/3/2012 1:46 | 58.2 | 18/3/2012 2:56 | 59.3 | 19/3/2012 4:06 | 57.7 |
| 13/3/2012 6:21 | 61.5 | 14/3/2012 23:31 | 62.8 | 16/3/2012 0:41 | 60.3 | 17/3/2012 1:51 | 58.6 | 18/3/2012 3:01 | 58.5 | 19/3/2012 4:11 | 57.5 |
| 13/3/2012 6:26 | 61.3 | 14/3/2012 23:36 | 62.1 | 16/3/2012 0:46 | 60.0 | 17/3/2012 1:56 | 58.0 | 18/3/2012 3:06 | 58.6 | 19/3/2012 4:16 | 57.5 |
| 13/3/2012 6:31 | 62.0 | 14/3/2012 23:41 | 61.7 | 16/3/2012 0:51 | 59.4 | 17/3/2012 2:01 | 58.4 | 18/3/2012 3:11 | 59.1 | 19/3/2012 4:21 | 57.7 |
| 13/3/2012 6:36 | 63.2 | 14/3/2012 23:46 | 62.0 | 16/3/2012 0:56 | 59.5 | 17/3/2012 2:06 | 57.9 | 18/3/2012 3:16 | 58.1 | 19/3/2012 4:26 | 58.2 |
| 13/3/2012 6:41 | 62.6 | 14/3/2012 23:51 | 62.8 | 16/3/2012 1:01 | 58.3 | 17/3/2012 2:11 | 57.8 | 18/3/2012 3:21 | 59.0 | 19/3/2012 4:31 | 57.5 |
| 13/3/2012 6:46 | 62.8 | 14/3/2012 23:56 | 62.2 | 16/3/2012 1:06 | 59.5 | 17/3/2012 2:16 | 57.4 | 18/3/2012 3:26 | 58.4 | 19/3/2012 4:36 | 57.4 |
| 13/3/2012 6:51 | 63.0 | 15/3/2012 0:01 | 62.5 | 16/3/2012 1:11 | 58.6 | 17/3/2012 2:21 | 57.6 | 18/3/2012 3:31 | 58.2 | 19/3/2012 4:41 | 57.9 |
| 13/3/2012 6:56 | 63.5 | 15/3/2012 0:06 | 62.0 | 16/3/2012 1:16 | 58.8 | 17/3/2012 2:26 | 57.9 | 18/3/2012 3:36 | 59.5 | 19/3/2012 4:46 | 57.6 |
| 13/3/2012 23:01 | 62.2 | 15/3/2012 0:11 | 61.7 | 16/3/2012 1:21 | 58.9 | 17/3/2012 2:31 | 57.8 | 18/3/2012 3:41 | 59.0 | 19/3/2012 4:51 | 57.5 |
| 13/3/2012 23:06 | 62.0 | 15/3/2012 0:16 | 61.6 | 16/3/2012 1:26 | 58.5 | 17/3/2012 2:36 | 57.6 | 18/3/2012 3:46 | 58.2 | 19/3/2012 4:56 | 58.4 |
| 13/3/2012 23:11 | 62.5 | 15/3/2012 0:21 | 61.3 | 16/3/2012 1:31 | 58.3 | 17/3/2012 2:41 | 57.6 | 18/3/2012 3:51 | 60.0 | 19/3/2012 5:01 | 58.2 |
| 13/3/2012 23:16 | 62.1 | 15/3/2012 0:26 | 61.5 | 16/3/2012 1:36 | 59.1 | 17/3/2012 2:46 | 57.1 | 18/3/2012 3:56 | 58.2 | 19/3/2012 5:06 | 58.5 |
| 13/3/2012 23:21 | 62.2 | 15/3/2012 0:31 | 61.4 | 16/3/2012 1:41 | 58.3 | 17/3/2012 2:51 | 57.6 | 18/3/2012 4:01 | 58.6 | 19/3/2012 5:11 | 58.0 |
| 13/3/2012 23:26 | 61.9 | 15/3/2012 0:36 | 61.5 | 16/3/2012 1:46 | 58.1 | 17/3/2012 2:56 | 57.8 | 18/3/2012 4:06 | 57.3 | 19/3/2012 5:16 | 58.5 |
| 13/3/2012 23:31 | 61.9 | 15/3/2012 0:41 | 61.2 | 16/3/2012 1:51 | 58.0 | 17/3/2012 3:01 | 57.3 | 18/3/2012 4:11 | 57.8 | 19/3/2012 5:21 | 58.5 |
| 13/3/2012 23:36 | 62.3 | 15/3/2012 0:46 | 60.9 | 16/3/2012 1:56 | 57.4 | 17/3/2012 3:06 | 57.3 | 18/3/2012 4:16 | 58.1 | 19/3/2012 5:26 | 58.6 |
| 13/3/2012 23:41 | 62.0 | 15/3/2012 0:51 | 61.1 | 16/3/2012 2:01 | 58.4 | 17/3/2012 3:11 | 57.4 | 18/3/2012 4:21 | 58.5 | 19/3/2012 5:31 | 58.7 |
| 13/3/2012 23:46 | 61.9 | 15/3/2012 0:56 | 60.5 | 16/3/2012 2:06 | 57.3 | 17/3/2012 3:16 | 57.3 | 18/3/2012 4:26 | 58.8 | 19/3/2012 5:36 | 58.6 |
| 13/3/2012 23:51 | 61.3 | 15/3/2012 1:01 | 60.0 | 16/3/2012 2:11 | 57.2 | 17/3/2012 3:21 | 56.9 | 18/3/2012 4:31 | 58.7 | 19/3/2012 5:41 | 60.3 |
| 13/3/2012 23:56 | 61.1 | 15/3/2012 1:06 | 59.9 | 16/3/2012 2:16 | 57.3 | 17/3/2012 3:26 | 57.1 | 18/3/2012 4:36 | 58.7 | 19/3/2012 5:46 | 59.8 |
| 14/3/2012 0:01 | 61.4 | 15/3/2012 1:11 | 60.0 | 16/3/2012 2:21 | 56.9 | 17/3/2012 3:31 | 56.6 | 18/3/2012 4:41 | 58.3 | 19/3/2012 5:51 | 59.4 |
| 14/3/2012 0:06 | 61.7 | 15/3/2012 1:16 | 59.7 | 16/3/2012 2:26 | 56.7 | 17/3/2012 3:36 | 57.0 | 18/3/2012 4:46 | 57.3 | 19/3/2012 5:56 | 59.5 |
| 14/3/2012 0:11 | 61.0 | 15/3/2012 1:21 | 59.9 | 16/3/2012 2:31 | 58.1 | 17/3/2012 3:41 | 56.9 | 18/3/2012 4:51 | 58.3 | 19/3/2012 6:01 | 59.9 |
| 14/3/2012 0:16 | 61.3 | 15/3/2012 1:26 | 59.7 | 16/3/2012 2:36 | 57.2 | 17/3/2012 3:46 | 56.7 | 18/3/2012 4:56 | 58.4 | 19/3/2012 6:06 | 59.9 |
| 14/3/2012 0:21 | 61.3 | 15/3/2012 1:31 | 59.9 | 16/3/2012 2:41 | 56.8 | 17/3/2012 3:51 | 57.2 | 18/3/2012 5:01 | 58.2 | 19/3/2012 6:11 | 60.6 |
| 14/3/2012 0:26 | 61.9 | 15/3/2012 1:36 | 59.5 | 16/3/2012 2:46 | 56.7 | 17/3/2012 3:56 | 57.0 | 18/3/2012 5:06 | 58.6 | 19/3/2012 6:16 | 62.0 |
| 14/3/2012 0:31 | 61.0 | 15/3/2012 1:41 | 59.1 | 16/3/2012 2:51 | 56.9 | 17/3/2012 4:01 | 56.9 | 18/3/2012 5:11 | 57.4 | 19/3/2012 6:21 | 61.9 |
| 14/3/2012 0:36 | 60.3 | 15/3/2012 1:46 | 59.0 | 16/3/2012 2:56 | 58.2 | 17/3/2012 4:06 | 57.2 | 18/3/2012 5:16 | 59.2 | 19/3/2012 6:26 | 62.1 |
| 14/3/2012 0:41 | 60.3 | 15/3/2012 1:51 | 59.4 | 16/3/2012 3:01 | 56.2 | 17/3/2012 4:11 | 57.2 | 18/3/2012 5:21 | 60.3 | 19/3/2012 6:31 | 62.5 |
| 14/3/2012 0:46 | 60.3 | 15/3/2012 1:56 | 58.9 | 16/3/2012 3:06 | 56.3 | 17/3/2012 4:16 | 56.8 | 18/3/2012 5:26 | 58.9 | 19/3/2012 6:36 | 63.1 |
| 14/3/2012 0:51 | 60.9 | 15/3/2012 2:01 | 58.8 | 16/3/2012 3:11 | 57.0 | 17/3/2012 4:21 | 57.0 | 18/3/2012 5:31 | 58.2 | 19/3/2012 6:41 | 63.4 |
| 14/3/2012 0:56 | 60.0 | 15/3/2012 2:06 | 58.7 | 16/3/2012 3:16 | 56.4 | 17/3/2012 4:26 | 57.0 | 18/3/2012 5:36 | 57.8 | 19/3/2012 6:46 | 63.5 |
| 14/3/2012 1:01 | 58.7 | 15/3/2012 2:11 | 58.7 | 16/3/2012 3:21 | 56.1 | 17/3/2012 4:31 | 56.7 | 18/3/2012 5:41 | 58.7 | 19/3/2012 6:51 | 63.9 |
| 14/3/2012 1:06 | 59.4 | 15/3/2012 2:16 | 58.3 | 16/3/2012 3:26 | 55.5 | 17/3/2012 4:36 | 56.8 | 18/3/2012 5:46 | 59.7 | 19/3/2012 6:56 | 63.9 |
| 14/3/2012 1:11 | 59.3 | 15/3/2012 2:21 | 58.3 | 16/3/2012 3:31 | 56.1 | 17/3/2012 4:41 | 57.9 | 18/3/2012 5:51 | 58.6 | 19/3/2012 23:01 | 62.3 |
| 14/3/2012 1:16 | 58.7 | 15/3/2012 2:26 | 59.0 | 16/3/2012 3:36 | 57.1 | 17/3/2012 4:46 | 56.8 | 18/3/2012 5:56 | 58.6 | 19/3/2012 23:06 | 62.3 |
| 14/3/2012 1:21 | 58.7 | 15/3/2012 2:31 | 58.4 | 16/3/2012 3:41 | 57.0 | 17/3/2012 4:51 | 57.1 | 18/3/2012 6:01 | 58.5 | 19/3/2012 23:11 | 62.3 |
| 14/3/2012 1:26 | 59.7 | 15/3/2012 2: | | | | | | | | | |

Real-time Noise Data RTN1 (FEHD Hong Kong Transport Section Whitefield Depot)

| | | | | | | | | | | | |
|-----------------|------|----------------|------|-----------------|------|-----------------|------|-----------------|------|----------------|------|
| 20/3/2012 2:31 | 57.9 | 21/3/2012 3:41 | 57.2 | 22/3/2012 4:51 | 57.0 | 23/3/2012 6:01 | 59.8 | 24/3/2012 23:11 | 62.6 | 26/3/2012 0:21 | 60.9 |
| 20/3/2012 2:36 | 57.7 | 21/3/2012 3:46 | 57.0 | 22/3/2012 4:56 | 57.3 | 23/3/2012 6:06 | 60.4 | 24/3/2012 23:16 | 62.6 | 26/3/2012 0:26 | 61.3 |
| 20/3/2012 2:41 | 57.6 | 21/3/2012 3:51 | 57.5 | 22/3/2012 5:01 | 57.1 | 23/3/2012 6:11 | 60.1 | 24/3/2012 23:21 | 62.5 | 26/3/2012 0:31 | 60.6 |
| 20/3/2012 2:46 | 57.3 | 21/3/2012 3:56 | 57.1 | 22/3/2012 5:06 | 57.3 | 23/3/2012 6:16 | 60.5 | 24/3/2012 23:26 | 62.4 | 26/3/2012 0:36 | 60.2 |
| 20/3/2012 2:51 | 57.7 | 21/3/2012 4:01 | 57.6 | 22/3/2012 5:11 | 57.7 | 23/3/2012 6:21 | 60.8 | 24/3/2012 23:31 | 62.1 | 26/3/2012 0:41 | 60.1 |
| 20/3/2012 2:56 | 57.9 | 21/3/2012 4:06 | 57.0 | 22/3/2012 5:16 | 57.6 | 23/3/2012 6:26 | 61.6 | 24/3/2012 23:36 | 62.3 | 26/3/2012 0:46 | 60.0 |
| 20/3/2012 3:01 | 57.3 | 21/3/2012 4:11 | 57.0 | 22/3/2012 5:21 | 58.0 | 23/3/2012 6:31 | 62.7 | 24/3/2012 23:41 | 62.1 | 26/3/2012 0:51 | 59.5 |
| 20/3/2012 3:06 | 57.2 | 21/3/2012 4:16 | 57.0 | 22/3/2012 5:26 | 58.0 | 23/3/2012 6:36 | 62.2 | 24/3/2012 23:46 | 62.4 | 26/3/2012 0:56 | 59.3 |
| 20/3/2012 3:11 | 57.5 | 21/3/2012 4:21 | 56.8 | 22/3/2012 5:31 | 58.3 | 23/3/2012 6:41 | 63.0 | 24/3/2012 23:51 | 61.9 | 26/3/2012 1:01 | 59.0 |
| 20/3/2012 3:16 | 57.3 | 21/3/2012 4:26 | 57.1 | 22/3/2012 5:36 | 58.4 | 23/3/2012 6:46 | 63.0 | 24/3/2012 23:56 | 61.7 | 26/3/2012 1:06 | 58.8 |
| 20/3/2012 3:21 | 57.0 | 21/3/2012 4:31 | 56.8 | 22/3/2012 5:41 | 59.2 | 23/3/2012 6:51 | 62.3 | 25/3/2012 0:01 | 62.5 | 26/3/2012 1:11 | 59.0 |
| 20/3/2012 3:26 | 57.0 | 21/3/2012 4:36 | 56.9 | 22/3/2012 5:46 | 59.4 | 23/3/2012 6:56 | 63.7 | 25/3/2012 0:06 | 62.5 | 26/3/2012 1:16 | 59.1 |
| 20/3/2012 3:31 | 56.8 | 21/3/2012 4:41 | 57.3 | 22/3/2012 5:51 | 59.5 | 23/3/2012 7:01 | 63.1 | 25/3/2012 0:11 | 62.6 | 26/3/2012 1:21 | 58.7 |
| 20/3/2012 3:36 | 57.1 | 21/3/2012 4:46 | 56.7 | 22/3/2012 5:56 | 58.9 | 23/3/2012 7:06 | 62.4 | 25/3/2012 0:16 | 62.4 | 26/3/2012 1:26 | 58.6 |
| 20/3/2012 3:41 | 57.2 | 21/3/2012 4:51 | 57.1 | 22/3/2012 6:01 | 59.9 | 23/3/2012 7:11 | 62.9 | 25/3/2012 0:21 | 62.1 | 26/3/2012 1:31 | 59.4 |
| 20/3/2012 3:46 | 56.8 | 21/3/2012 4:56 | 57.3 | 22/3/2012 6:06 | 59.6 | 23/3/2012 7:16 | 63.7 | 25/3/2012 0:26 | 62.7 | 26/3/2012 1:36 | 58.5 |
| 20/3/2012 3:51 | 57.3 | 21/3/2012 5:01 | 57.1 | 22/3/2012 6:11 | 60.8 | 23/3/2012 7:21 | 63.2 | 25/3/2012 0:31 | 62.3 | 26/3/2012 1:41 | 58.2 |
| 20/3/2012 3:56 | 57.0 | 21/3/2012 5:06 | 58.0 | 22/3/2012 6:16 | 60.7 | 23/3/2012 7:26 | 63.2 | 25/3/2012 0:36 | 62.3 | 26/3/2012 1:46 | 58.1 |
| 20/3/2012 4:01 | 57.0 | 21/3/2012 5:11 | 57.8 | 22/3/2012 6:21 | 61.4 | 23/3/2012 7:31 | 62.7 | 25/3/2012 0:41 | 61.6 | 26/3/2012 1:51 | 58.3 |
| 20/3/2012 4:06 | 57.2 | 21/3/2012 5:16 | 57.6 | 22/3/2012 6:26 | 61.8 | 23/3/2012 7:36 | 62.6 | 25/3/2012 0:46 | 61.4 | 26/3/2012 1:56 | 58.2 |
| 20/3/2012 4:11 | 57.1 | 21/3/2012 5:21 | 58.0 | 22/3/2012 6:31 | 61.7 | 23/3/2012 7:41 | 63.1 | 25/3/2012 0:51 | 61.2 | 26/3/2012 2:01 | 57.7 |
| 20/3/2012 4:16 | 56.9 | 21/3/2012 5:26 | 58.4 | 22/3/2012 6:36 | 62.2 | 23/3/2012 7:46 | 63.3 | 25/3/2012 0:56 | 60.7 | 26/3/2012 2:06 | 57.7 |
| 20/3/2012 4:21 | 57.1 | 21/3/2012 5:31 | 58.6 | 22/3/2012 6:41 | 62.7 | 23/3/2012 7:51 | 62.6 | 25/3/2012 1:01 | 61.1 | 26/3/2012 2:11 | 58.4 |
| 20/3/2012 4:26 | 57.1 | 21/3/2012 5:36 | 58.6 | 22/3/2012 6:46 | 62.7 | 23/3/2012 7:56 | 62.4 | 25/3/2012 1:06 | 61.2 | 26/3/2012 2:16 | 58.2 |
| 20/3/2012 4:31 | 56.9 | 21/3/2012 5:41 | 59.4 | 22/3/2012 6:51 | 62.9 | 24/3/2012 8:01 | 62.4 | 25/3/2012 1:11 | 61.7 | 26/3/2012 2:21 | 58.4 |
| 20/3/2012 4:36 | 56.9 | 21/3/2012 5:46 | 59.3 | 22/3/2012 6:56 | 63.5 | 24/3/2012 8:06 | 62.3 | 25/3/2012 1:16 | 61.1 | 26/3/2012 2:26 | 57.7 |
| 20/3/2012 4:41 | 57.9 | 21/3/2012 5:51 | 59.3 | 22/3/2012 7:01 | 61.8 | 24/3/2012 8:11 | 61.7 | 25/3/2012 1:21 | 60.9 | 26/3/2012 2:31 | 58.6 |
| 20/3/2012 4:46 | 56.8 | 21/3/2012 5:56 | 59.1 | 22/3/2012 7:06 | 61.0 | 24/3/2012 8:16 | 61.1 | 25/3/2012 1:26 | 60.8 | 26/3/2012 2:36 | 58.5 |
| 20/3/2012 4:51 | 57.2 | 21/3/2012 6:01 | 59.7 | 22/3/2012 7:11 | 62.3 | 24/3/2012 8:21 | 62.0 | 25/3/2012 1:31 | 60.3 | 26/3/2012 2:41 | 60.9 |
| 20/3/2012 4:56 | 57.5 | 21/3/2012 6:06 | 59.6 | 22/3/2012 7:16 | 62.0 | 24/3/2012 8:26 | 61.6 | 25/3/2012 1:36 | 60.2 | 26/3/2012 2:46 | 63.5 |
| 20/3/2012 5:01 | 57.3 | 21/3/2012 6:11 | 61.1 | 22/3/2012 7:21 | 62.4 | 24/3/2012 8:31 | 62.8 | 25/3/2012 1:41 | 60.9 | 26/3/2012 2:51 | 62.5 |
| 20/3/2012 5:06 | 58.1 | 21/3/2012 6:16 | 61.1 | 22/3/2012 7:26 | 62.1 | 24/3/2012 8:36 | 62.6 | 25/3/2012 1:46 | 60.3 | 26/3/2012 2:56 | 60.0 |
| 20/3/2012 5:11 | 57.9 | 21/3/2012 6:21 | 61.3 | 22/3/2012 7:31 | 61.3 | 24/3/2012 8:41 | 62.1 | 25/3/2012 1:51 | 60.4 | 26/3/2012 3:01 | 63.1 |
| 20/3/2012 5:16 | 57.8 | 21/3/2012 6:26 | 61.7 | 22/3/2012 7:36 | 62.2 | 24/3/2012 8:46 | 61.6 | 25/3/2012 1:56 | 61.0 | 26/3/2012 3:06 | 64.7 |
| 20/3/2012 5:21 | 58.0 | 21/3/2012 6:31 | 62.0 | 22/3/2012 7:41 | 61.4 | 24/3/2012 8:51 | 61.2 | 25/3/2012 2:01 | 60.2 | 26/3/2012 3:11 | 57.0 |
| 20/3/2012 5:26 | 58.4 | 21/3/2012 6:36 | 62.5 | 22/3/2012 7:46 | 62.5 | 24/3/2012 8:56 | 61.4 | 25/3/2012 2:06 | 60.3 | 26/3/2012 3:16 | 56.7 |
| 20/3/2012 5:31 | 58.1 | 21/3/2012 6:41 | 63.1 | 22/3/2012 7:51 | 61.1 | 24/3/2012 9:01 | 61.7 | 25/3/2012 2:11 | 60.3 | 26/3/2012 3:21 | 58.4 |
| 20/3/2012 5:36 | 58.6 | 21/3/2012 6:46 | 62.8 | 22/3/2012 7:56 | 61.2 | 24/3/2012 9:06 | 60.7 | 25/3/2012 2:16 | 60.2 | 26/3/2012 3:26 | 56.6 |
| 20/3/2012 5:41 | 59.4 | 21/3/2012 6:51 | 63.2 | 23/3/2012 8:01 | 61.6 | 24/3/2012 9:11 | 61.0 | 25/3/2012 2:21 | 59.6 | 26/3/2012 3:31 | 56.1 |
| 20/3/2012 5:46 | 59.6 | 21/3/2012 6:56 | 63.9 | 23/3/2012 8:06 | 61.3 | 24/3/2012 9:16 | 60.7 | 25/3/2012 2:26 | 59.9 | 26/3/2012 3:36 | 56.7 |
| 20/3/2012 5:51 | 59.5 | 21/3/2012 7:01 | 62.0 | 23/3/2012 8:11 | 61.5 | 24/3/2012 9:21 | 60.8 | 25/3/2012 2:31 | 59.4 | 26/3/2012 3:41 | 56.6 |
| 20/3/2012 5:56 | 59.2 | 21/3/2012 7:06 | 62.3 | 23/3/2012 8:16 | 61.4 | 24/3/2012 9:26 | 60.6 | 25/3/2012 2:36 | 59.8 | 26/3/2012 3:46 | 56.5 |
| 20/3/2012 6:01 | 59.9 | 21/3/2012 7:11 | 62.5 | 23/3/2012 8:21 | 61.1 | 24/3/2012 9:31 | 60.2 | 25/3/2012 2:41 | 59.3 | 26/3/2012 3:51 | 56.7 |
| 20/3/2012 6:06 | 59.7 | 21/3/2012 7:16 | 62.4 | 23/3/2012 8:26 | 62.2 | 24/3/2012 9:36 | 60.2 | 25/3/2012 2:46 | 59.7 | 26/3/2012 3:56 | 56.7 |
| 20/3/2012 6:11 | 60.7 | 21/3/2012 7:21 | 62.2 | 23/3/2012 8:31 | 60.8 | 24/3/2012 9:41 | 60.3 | 25/3/2012 2:51 | 59.5 | 26/3/2012 4:01 | 56.2 |
| 20/3/2012 6:16 | 61.2 | 21/3/2012 7:26 | 62.2 | 23/3/2012 8:36 | 60.9 | 24/3/2012 9:46 | 60.3 | 25/3/2012 2:56 | 59.5 | 26/3/2012 4:06 | 56.5 |
| 20/3/2012 6:21 | 61.5 | 21/3/2012 7:31 | 62.4 | 23/3/2012 8:41 | 60.7 | 24/3/2012 9:51 | 60.2 | 25/3/2012 3:01 | 59.5 | 26/3/2012 4:11 | 56.6 |
| 20/3/2012 6:26 | 61.8 | 21/3/2012 7:36 | 62.0 | 23/3/2012 8:46 | 60.2 | 24/3/2012 9:56 | 59.9 | 25/3/2012 3:06 | 59.4 | 26/3/2012 4:16 | 56.5 |
| 20/3/2012 6:31 | 62.1 | 21/3/2012 7:41 | 61.6 | 23/3/2012 8:51 | 59.1 | 24/3/2012 10:01 | 60.2 | 25/3/2012 3:11 | 60.0 | 26/3/2012 4:21 | 57.1 |
| 20/3/2012 6:36 | 62.6 | 21/3/2012 7:46 | 61.9 | 23/3/2012 8:56 | 59.2 | 24/3/2012 10:06 | 59.2 | 25/3/2012 3:16 | 59.1 | 26/3/2012 4:26 | 56.8 |
| 20/3/2012 6:41 | 63.0 | 21/3/2012 7:51 | 62.2 | 23/3/2012 9:01 | 58.9 | 24/3/2012 10:11 | 59.8 | 25/3/2012 3:21 | 59.5 | 26/3/2012 4:31 | 56.5 |
| 20/3/2012 6:46 | 62.9 | 21/3/2012 7:56 | 61.8 | 23/3/2012 9:06 | 58.3 | 24/3/2012 10:16 | 58.7 | 25/3/2012 3:26 | 58.8 | 26/3/2012 4:36 | 56.1 |
| 20/3/2012 6:51 | 63.2 | 22/3/2012 8:01 | 62.1 | 23/3/2012 9:11 | 59.0 | 24/3/2012 10:21 | 59.6 | 25/3/2012 3:31 | 59.6 | 26/3/2012 4:41 | 56.5 |
| 20/3/2012 6:56 | 63.5 | 22/3/2012 8:06 | 61.5 | 23/3/2012 9:16 | 58.7 | 24/3/2012 10:26 | 59.1 | 25/3/2012 3:36 | 59.4 | 26/3/2012 4:46 | 56.6 |
| 20/3/2012 23:01 | 62.2 | 22/3/2012 8:11 | 61.6 | 23/3/2012 9:21 | 59.2 | 24/3/2012 10:31 | 59.6 | 25/3/2012 3:41 | 59.5 | 26/3/2012 4:51 | 57.1 |
| 20/3/2012 23:06 | 62.0 | 22/3/2012 8:16 | 61.3 | 23/3/2012 9:26 | 59.2 | 24/3/2012 10:36 | 60.3 | 25/3/2012 3:46 | 59.1 | 26/3/2012 4:56 | 57.8 |
| 20/3/2012 23:11 | 62.3 | 22/3/2012 8:21 | 61.3 | 23/3/2012 9:31 | 61.4 | 24/3/2012 10:41 | 59.0 | 25/3/2012 3:51 | 59.6 | 26/3/2012 5:01 | 56.7 |
| 20/3/2012 23:16 | 62.0 | 22/3/2012 8:26 | 61.4 | 23/3/2012 9:36 | 58.5 | 24/3/2012 10:46 | 59.1 | 25/3/2012 3:56 | 58.5 | 26/3/2012 5:06 | 57.3 |
| 20/3/2012 23:21 | 62.2 | 22/3/2012 8:31 | 60.9 | 23/3/2012 9:41 | 58.2 | 24/3/2012 10:51 | 59.8 | 25/3/2012 4:01 | 59.2 | 26/3/2012 5:11 | 57.5 |
| 20/3/2012 23:26 | 61.9 | 22/3/2012 8:36 | 60.8 | 23/3/2012 9:46 | 58.5 | 24/3/2012 10:56 | 58.5 | 25/3/2012 4:06 | 58.6 | 26/3/2012 5:16 | 57.4 |
| 20/3/2012 23:31 | 62.5 | 22/3/2012 8:41 | 60.6 | 23/3/2012 9:51 | 58.5 | 24/3/2012 11:01 | 58.6 | 25/3/2012 4:11 | 58.6 | 26/3/2012 5:21 | 58.0 |
| 20/3/2012 23:36 | 62.0 | 22/3/2012 8:46 | 60.7 | 23/3/2012 9:56 | 59.1 | 24/3/2012 11:06 | 58.9 | 25/3/2012 4:16 | 59.0 | 26/3/2012 5:26 | 58.0 |
| 20/3/2012 23:41 | 61.6 | 22/3/2012 8:51 | 60.6 | 23/3/2012 10:01 | 58.2 | 24/3/2012 11:11 | 58.6 | 25/3/2012 4:21 | 59.2 | 26/3/2012 5:31 | 58.0 |
| 20/3/2012 23:46 | 61.8 | 22/3/2012 8:56 | 60.0 | 23/3/2012 10:06 | 58.3 | 24/3/2012 11:16 | 58.9 | 25/3/2012 4:26 | 59.0 | 26/3/2012 5:36 | 58.3 |
| 20/3/2012 23:51 | 62.5 | 22/3/2012 9:01 | 59.7 | 23/3/2012 10:11 | 58.3 | 24/3/2012 11:21 | 58.6 | 25/3/2012 4:31 | 58.3 | 26/3/2012 5:41 | 59.9 |
| 20/3/2012 23:56 | 61.5 | 22/3/2012 9:06 | 59.6 | 23/3/2012 10:16 | 57.9 | 24/3/2012 11:26 | 58.5 | 25/3/2012 4:36 | 58.7 | 26/3/2012 5:46 | 59.2 |
| 21/3/2012 0:01 | 61.7 | 22/3/2012 9:11 | 59.7 | 23/3/2012 10:21 | 60.3 | 24/3/2012 11:31 | 58.5 | 25/3/2012 4:41 | 58.8 | 26/3/2012 5:51 | 59.4 |
| 21/3/2012 0:06 | 61.7 | 22/3/2012 9:16 | 59.4 | 23/3/2012 10:26 | 58.0 | 24/3/2012 11:36 | 60.0 | 25/3/2012 4:46 | 58.6 | 26/3/2012 5:56 | 58.5 |
| 21/3/2012 0:11 | 61.3 | 22/3/2012 9:21 | 59.3 | 23/3/2012 10:31 | 60.9 | 24/3/2012 11:41 | 58.8 | 25/3/2012 4:51 | 58.4 | 26/3/2012 6:01 | 59.7 |
| 21/3/2012 0:16 | 61.2 | 22/3/2012 9:26 | 59.2 | 23/3/2012 10:36 | 61.2 | 24/3/2012 11:46 | 58.6 | 25/3/2012 4:56 | 58.5 | 26/3/2012 6:06 | 60.1 |
| 21/3/2012 0:21 | 61.3 | 22/3/2012 9:31 | 59.0 | 23/3/2012 10:41 | 65.4 | 24/3/2012 11:51 | 58.5 | 25/3/2012 5:01 | 5 | | |

Real-time Noise Data RTN1 (FEHD Hong Kong Transport Section Whitefield Depot)

| | |
|-----------------|------|
| 27/3/2012 1:31 | 60.1 |
| 27/3/2012 1:36 | 59.0 |
| 27/3/2012 1:41 | 59.1 |
| 27/3/2012 1:46 | 59.4 |
| 27/3/2012 1:51 | 59.1 |
| 27/3/2012 1:56 | 59.2 |
| 27/3/2012 2:01 | 58.8 |
| 27/3/2012 2:06 | 58.6 |
| 27/3/2012 2:11 | 60.6 |
| 27/3/2012 2:16 | 58.6 |
| 27/3/2012 2:21 | 58.9 |
| 27/3/2012 2:26 | 58.5 |
| 27/3/2012 2:31 | 59.5 |
| 27/3/2012 2:36 | 59.4 |
| 27/3/2012 2:41 | 61.4 |
| 27/3/2012 2:46 | 63.7 |
| 27/3/2012 2:51 | 67.5 |
| 27/3/2012 2:56 | 69.5 |
| 27/3/2012 3:01 | 70.9 |
| 27/3/2012 3:06 | 64.9 |
| 27/3/2012 3:11 | 57.5 |
| 27/3/2012 3:16 | 57.3 |
| 27/3/2012 3:21 | 57.4 |
| 27/3/2012 3:26 | 57.7 |
| 27/3/2012 3:31 | 57.7 |
| 27/3/2012 3:36 | 58.1 |
| 27/3/2012 3:41 | 57.9 |
| 27/3/2012 3:46 | 57.6 |
| 27/3/2012 3:51 | 57.2 |
| 27/3/2012 3:56 | 57.8 |
| 27/3/2012 4:01 | 57.3 |
| 27/3/2012 4:06 | 57.6 |
| 27/3/2012 4:11 | 57.6 |
| 27/3/2012 4:16 | 57.8 |
| 27/3/2012 4:21 | 58.0 |
| 27/3/2012 4:26 | 57.2 |
| 27/3/2012 4:31 | 57.7 |
| 27/3/2012 4:36 | 57.5 |
| 27/3/2012 4:41 | 57.0 |
| 27/3/2012 4:46 | 58.1 |
| 27/3/2012 4:51 | 57.6 |
| 27/3/2012 4:56 | 57.9 |
| 27/3/2012 5:01 | 57.8 |
| 27/3/2012 5:06 | 57.4 |
| 27/3/2012 5:11 | 57.9 |
| 27/3/2012 5:16 | 58.2 |
| 27/3/2012 5:21 | 58.1 |
| 27/3/2012 5:26 | 58.1 |
| 27/3/2012 5:31 | 58.3 |
| 27/3/2012 5:36 | 59.1 |
| 27/3/2012 5:41 | 59.3 |
| 27/3/2012 5:46 | 59.3 |
| 27/3/2012 5:51 | 59.3 |
| 27/3/2012 5:56 | 58.7 |
| 27/3/2012 6:01 | 60.3 |
| 27/3/2012 6:06 | 60.0 |
| 27/3/2012 6:11 | 60.6 |
| 27/3/2012 6:16 | 60.4 |
| 27/3/2012 6:21 | 60.8 |
| 27/3/2012 6:26 | 61.7 |
| 27/3/2012 6:31 | 61.9 |
| 27/3/2012 6:36 | 62.3 |
| 27/3/2012 6:41 | 62.6 |
| 27/3/2012 6:46 | 62.5 |
| 27/3/2012 6:51 | 62.9 |
| 27/3/2012 6:56 | 63.3 |
| 27/3/2012 23:01 | 63.0 |
| 27/3/2012 23:06 | 63.0 |
| 27/3/2012 23:11 | 62.8 |
| 27/3/2012 23:16 | 62.9 |
| 27/3/2012 23:21 | 63.1 |
| 27/3/2012 23:26 | 62.8 |
| 27/3/2012 23:31 | 63.0 |
| 27/3/2012 23:36 | 62.8 |
| 27/3/2012 23:41 | 62.4 |
| 27/3/2012 23:46 | 62.7 |
| 27/3/2012 23:51 | 62.4 |
| 27/3/2012 23:56 | 62.3 |

*Exceedance recorded during monitoring compliance check with NCO

Real-time Noise Data RTN2 (Oil Street Community Liaison Centre)

| | | | | | | | | | | | |
|------------------------|----------------|----------------|---------------|-----------------|-----------------|-----------------|-----------------|-----------------|-----------------|---|------|
| Normal Day 07:00-19:00 | 3/3/2012 13:31 | 68.2 | 9/3/2012 8:31 | 68.4 | 14/3/2012 15:31 | 72.0 | 20/3/2012 10:31 | 68.3 | 24/3/2012 17:31 | 69.4 | |
| 28/2/2012 7:01 | 67.2 | 3/3/2012 14:01 | 71.3 | 9/3/2012 9:01 | 69.1 | 14/3/2012 16:01 | 69.0 | 20/3/2012 11:01 | 68.7 | 24/3/2012 18:01 | 68.1 |
| 28/2/2012 7:31 | 67.7 | 3/3/2012 14:31 | 68.1 | 9/3/2012 9:31 | 69.4 | 14/3/2012 16:31 | 68.8 | 20/3/2012 11:31 | 66.9 | 24/3/2012 18:31 | 64.7 |
| 28/2/2012 8:01 | 67.7 | 3/3/2012 15:01 | 68.4 | 9/3/2012 10:01 | 70.4 | 14/3/2012 17:01 | 72.4 | 20/3/2012 12:01 | 64.9 | 26/3/2012 7:01 | 62.4 |
| 28/2/2012 8:31 | 69.5 | 3/3/2012 15:31 | 68.0 | 9/3/2012 10:31 | 67.9 | 14/3/2012 17:31 | 69.8 | 20/3/2012 12:31 | 66.1 | 26/3/2012 7:31 | 67.1 |
| 28/2/2012 9:01 | 70.5 | 3/3/2012 16:01 | 68.9 | 9/3/2012 11:01 | 70.5 | 14/3/2012 18:01 | 69.1 | 20/3/2012 13:01 | 69.8 | 26/3/2012 8:01 | 67.0 |
| 28/2/2012 9:31 | 51.6 | 3/3/2012 16:31 | 67.9 | 9/3/2012 11:31 | 58.5 | 14/3/2012 18:31 | 65.8 | 20/3/2012 13:31 | 69.8 | 26/3/2012 8:31 | 67.6 |
| 28/2/2012 10:01 | 67.7 | 3/3/2012 17:01 | 68.2 | 9/3/2012 12:01 | 65.6 | 15/3/2012 7:01 | 65.3 | 20/3/2012 14:01 | 69.3 | 26/3/2012 9:01 | 65.7 |
| 28/2/2012 10:31 | 63.3 | 3/3/2012 17:31 | 68.5 | 9/3/2012 12:31 | 66.5 | 15/3/2012 7:31 | 65.0 | 20/3/2012 14:31 | 68.8 | 26/3/2012 9:31 | 66.2 |
| 28/2/2012 11:01 | 53.8 | 3/3/2012 18:01 | 67.0 | 9/3/2012 13:01 | 70.7 | 15/3/2012 8:01 | 71.4 | 20/3/2012 15:01 | 68.5 | 26/3/2012 10:01 | 66.8 |
| 28/2/2012 11:31 | 69.8 | 3/3/2012 18:31 | 62.9 | 9/3/2012 13:31 | 73.6 | 15/3/2012 8:31 | 72.1 | 20/3/2012 15:31 | 69.1 | 26/3/2012 10:31 | 66.3 |
| 28/2/2012 12:01 | 65.5 | 5/3/2012 7:01 | 64.3 | 9/3/2012 14:01 | 71.5 | 15/3/2012 9:01 | 70.0 | 20/3/2012 16:01 | 69.3 | 26/3/2012 11:01 | 67.2 |
| 28/2/2012 12:31 | 68.4 | 5/3/2012 7:31 | 65.8 | 9/3/2012 14:31 | 72.9 | 15/3/2012 9:31 | 67.0 | 20/3/2012 16:31 | 70.3 | 26/3/2012 11:31 | 65.3 |
| 28/2/2012 13:01 | 72.3 | 5/3/2012 8:01 | 67.1 | 9/3/2012 15:01 | 69.9 | 15/3/2012 10:01 | 71.9 | 20/3/2012 17:01 | 69.4 | 26/3/2012 12:01 | 64.5 |
| 28/2/2012 13:31 | 73.0 | 5/3/2012 8:31 | 68.0 | 9/3/2012 15:31 | 69.1 | 15/3/2012 10:31 | 69.5 | 20/3/2012 17:31 | 67.2 | 26/3/2012 12:31 | 67.0 |
| 28/2/2012 14:01 | 72.2 | 5/3/2012 9:01 | 67.0 | 9/3/2012 16:01 | 69.7 | 15/3/2012 11:01 | 69.5 | 20/3/2012 18:01 | 68.9 | 26/3/2012 13:01 | 66.4 |
| 28/2/2012 14:31 | 72.9 | 5/3/2012 9:31 | 67.9 | 9/3/2012 16:31 | 70.0 | 15/3/2012 11:31 | 69.9 | 20/3/2012 18:31 | 65.7 | 26/3/2012 13:31 | 66.4 |
| 28/2/2012 15:01 | 73.0 | 5/3/2012 10:01 | 71.5 | 9/3/2012 17:01 | 72.3 | 15/3/2012 12:01 | 65.9 | 21/3/2012 7:01 | 63.2 | 26/3/2012 14:01 | 67.0 |
| 28/2/2012 15:31 | 70.3 | 5/3/2012 10:31 | 72.5 | 9/3/2012 17:31 | 67.6 | 15/3/2012 12:31 | 71.8 | 21/3/2012 7:31 | 63.6 | 26/3/2012 14:31 | 65.8 |
| 28/2/2012 16:01 | 69.5 | 5/3/2012 11:01 | 72.2 | 9/3/2012 18:01 | 70.0 | 15/3/2012 13:01 | 69.6 | 21/3/2012 8:01 | 65.7 | 26/3/2012 15:01 | 67.6 |
| 28/2/2012 16:31 | 70.5 | 5/3/2012 11:31 | 67.6 | 9/3/2012 18:31 | 64.8 | 15/3/2012 13:31 | 71.6 | 21/3/2012 8:31 | 68.1 | 26/3/2012 15:31 | 68.5 |
| 28/2/2012 17:01 | 68.1 | 5/3/2012 12:01 | 65.7 | 10/3/2012 7:01 | 63.7 | 15/3/2012 14:01 | 70.3 | 21/3/2012 9:01 | 68.4 | 26/3/2012 16:01 | 68.5 |
| 28/2/2012 17:31 | 67.5 | 5/3/2012 12:31 | 66.9 | 10/3/2012 7:31 | 65.1 | 15/3/2012 14:31 | 70.7 | 21/3/2012 9:31 | 68.0 | 26/3/2012 16:31 | 68.3 |
| 28/2/2012 18:01 | 69.8 | 5/3/2012 13:01 | 67.7 | 10/3/2012 8:01 | 67.6 | 15/3/2012 15:01 | 68.5 | 21/3/2012 10:01 | 68.3 | 26/3/2012 17:01 | 68.0 |
| 28/2/2012 18:31 | 66.6 | 5/3/2012 13:31 | 69.1 | 10/3/2012 8:31 | 69.3 | 15/3/2012 15:31 | 68.6 | 21/3/2012 10:31 | 67.8 | 26/3/2012 17:31 | 66.8 |
| 29/2/2012 7:01 | 64.9 | 5/3/2012 14:01 | 68.6 | 10/3/2012 9:01 | 68.4 | 15/3/2012 16:01 | 69.0 | 21/3/2012 11:01 | 67.7 | 26/3/2012 18:01 | 65.8 |
| 29/2/2012 7:31 | 66.5 | 5/3/2012 14:31 | 67.7 | 10/3/2012 9:31 | 68.7 | 15/3/2012 16:31 | 67.3 | 21/3/2012 11:31 | 66.8 | 26/3/2012 18:31 | 65.6 |
| 29/2/2012 8:01 | 67.8 | 5/3/2012 15:01 | 68.1 | 10/3/2012 10:01 | 69.3 | 15/3/2012 17:01 | 66.6 | 21/3/2012 12:01 | 64.4 | 27/3/2012 7:01 | 62.8 |
| 29/2/2012 8:31 | 69.2 | 5/3/2012 15:31 | 66.0 | 10/3/2012 10:31 | 68.0 | 15/3/2012 17:31 | 67.5 | 21/3/2012 12:31 | 65.6 | 27/3/2012 7:31 | 63.6 |
| 29/2/2012 9:01 | 70.2 | 5/3/2012 16:01 | 67.3 | 10/3/2012 11:01 | 68.5 | 15/3/2012 18:01 | 67.4 | 21/3/2012 13:01 | 68.1 | 27/3/2012 8:01 | 65.9 |
| 29/2/2012 9:31 | 71.0 | 5/3/2012 16:31 | 68.3 | 10/3/2012 11:31 | 69.5 | 15/3/2012 18:31 | 65.2 | 21/3/2012 13:31 | 67.3 | 27/3/2012 8:31 | 67.1 |
| 29/2/2012 10:01 | 70.8 | 5/3/2012 17:01 | 69.4 | 10/3/2012 12:01 | 65.4 | 16/3/2012 7:01 | 63.3 | 21/3/2012 14:01 | 67.0 | 27/3/2012 9:01 | 67.1 |
| 29/2/2012 10:31 | 69.8 | 5/3/2012 17:31 | 69.3 | 10/3/2012 12:31 | 73.5 | 16/3/2012 7:31 | 64.2 | 21/3/2012 14:31 | 67.4 | 27/3/2012 9:31 | 67.8 |
| 29/2/2012 11:01 | 69.8 | 5/3/2012 18:01 | 67.6 | 10/3/2012 13:01 | 69.1 | 16/3/2012 8:01 | 66.4 | 21/3/2012 15:01 | 67.9 | 27/3/2012 10:01 | 68.0 |
| 29/2/2012 11:31 | 67.3 | 5/3/2012 18:31 | 65.4 | 10/3/2012 13:31 | 69.5 | 16/3/2012 8:31 | 68.3 | 21/3/2012 15:31 | 69.5 | 27/3/2012 10:31 | 69.0 |
| 29/2/2012 12:01 | 66.0 | 6/3/2012 7:01 | 63.7 | 10/3/2012 14:01 | 69.5 | 16/3/2012 9:01 | 69.6 | 21/3/2012 16:01 | 69.6 | 27/3/2012 11:01 | 68.1 |
| 29/2/2012 12:31 | 68.0 | 6/3/2012 7:31 | 65.8 | 10/3/2012 14:31 | 69.1 | 16/3/2012 9:31 | 68.5 | 21/3/2012 16:31 | 69.0 | 27/3/2012 11:31 | 66.1 |
| 29/2/2012 13:01 | 69.9 | 6/3/2012 8:01 | 66.8 | 10/3/2012 15:01 | 68.0 | 16/3/2012 10:01 | 68.6 | 21/3/2012 17:01 | 68.5 | 27/3/2012 12:01 | 69.5 |
| 29/2/2012 13:31 | 70.1 | 6/3/2012 8:31 | 68.4 | 10/3/2012 15:31 | 68.6 | 16/3/2012 10:31 | 68.6 | 21/3/2012 17:31 | 69.0 | 27/3/2012 12:31 | 65.6 |
| 29/2/2012 14:01 | 69.7 | 6/3/2012 9:01 | 67.5 | 10/3/2012 16:01 | 67.9 | 16/3/2012 11:01 | 68.1 | 21/3/2012 18:01 | 69.5 | 27/3/2012 13:01 | 67.7 |
| 29/2/2012 14:31 | 68.5 | 6/3/2012 9:31 | 68.3 | 10/3/2012 16:31 | 68.8 | 16/3/2012 11:31 | 66.6 | 21/3/2012 18:31 | 66.5 | 27/3/2012 13:31 | 69.2 |
| 29/2/2012 15:01 | 69.0 | 6/3/2012 10:01 | 69.1 | 10/3/2012 17:01 | 69.8 | 16/3/2012 12:01 | 64.3 | 22/3/2012 7:01 | 63.3 | 27/3/2012 14:01 | 67.9 |
| 29/2/2012 15:31 | 68.9 | 6/3/2012 10:31 | 69.1 | 10/3/2012 17:31 | 73.1 | 16/3/2012 12:31 | 66.6 | 22/3/2012 7:31 | 65.4 | 27/3/2012 14:31 | 68.0 |
| 29/2/2012 16:01 | 69.0 | 6/3/2012 11:01 | 68.6 | 10/3/2012 18:01 | 70.9 | 16/3/2012 13:01 | 69.7 | 22/3/2012 8:01 | 69.0 | 27/3/2012 15:01 | 67.7 |
| 29/2/2012 16:31 | 69.1 | 6/3/2012 11:31 | 66.2 | 10/3/2012 18:31 | 65.9 | 16/3/2012 13:31 | 69.5 | 22/3/2012 8:31 | 70.8 | 27/3/2012 15:31 | 67.1 |
| 29/2/2012 17:01 | 69.5 | 6/3/2012 12:01 | 64.7 | 12/3/2012 7:01 | 64.4 | 16/3/2012 14:01 | 69.4 | 22/3/2012 9:01 | 69.3 | 27/3/2012 16:01 | 67.3 |
| 29/2/2012 17:31 | 70.5 | 6/3/2012 12:31 | 65.1 | 12/3/2012 7:31 | 64.9 | 16/3/2012 14:31 | 69.7 | 22/3/2012 9:31 | 68.7 | 27/3/2012 16:31 | 67.8 |
| 29/2/2012 18:01 | 68.3 | 6/3/2012 13:01 | 70.4 | 12/3/2012 8:01 | 67.9 | 16/3/2012 15:01 | 69.2 | 22/3/2012 10:01 | 70.0 | 27/3/2012 17:01 | 67.4 |
| 29/2/2012 18:31 | 65.2 | 6/3/2012 13:31 | 71.3 | 12/3/2012 8:31 | 69.2 | 16/3/2012 15:31 | 69.0 | 22/3/2012 10:31 | 69.2 | 27/3/2012 17:31 | 67.3 |
| 1/3/2012 7:01 | 65.2 | 6/3/2012 14:01 | 68.5 | 12/3/2012 9:01 | 68.9 | 16/3/2012 16:01 | 68.9 | 22/3/2012 11:01 | 69.6 | 27/3/2012 18:01 | 67.0 |
| 1/3/2012 7:31 | 68.8 | 6/3/2012 14:31 | 68.7 | 12/3/2012 9:31 | 69.1 | 16/3/2012 16:31 | 69.5 | 22/3/2012 11:31 | 70.5 | 27/3/2012 18:31 | 66.2 |
| 1/3/2012 8:01 | 67.2 | 6/3/2012 15:01 | 69.5 | 12/3/2012 10:01 | 70.5 | 16/3/2012 17:01 | 67.8 | 22/3/2012 12:01 | 64.7 | Normal Day 19:00-23:00, Sunday & Holiday 07:00-23:00 | |
| 1/3/2012 8:31 | 72.2 | 6/3/2012 15:31 | 68.0 | 12/3/2012 10:31 | 69.5 | 16/3/2012 17:31 | 67.1 | 22/3/2012 12:31 | 65.7 | 28/2/2012 19:01 | 65.4 |
| 1/3/2012 9:01 | 71.0 | 6/3/2012 16:01 | 68.6 | 12/3/2012 11:01 | 69.8 | 16/3/2012 18:01 | 68.3 | 22/3/2012 13:01 | 68.7 | 28/2/2012 19:06 | 65.7 |
| 1/3/2012 9:31 | 70.1 | 6/3/2012 16:31 | 69.9 | 12/3/2012 11:31 | 68.5 | 16/3/2012 18:31 | 66.3 | 22/3/2012 13:31 | 73.0 | 28/2/2012 19:11 | 64.5 |
| 1/3/2012 10:01 | 70.7 | 6/3/2012 17:01 | 70.1 | 12/3/2012 12:01 | 66.9 | 17/3/2012 7:01 | 63.4 | 22/3/2012 14:01 | 72.2 | 28/2/2012 19:16 | 63.9 |
| 1/3/2012 10:31 | 70.5 | 6/3/2012 17:31 | 69.6 | 12/3/2012 12:31 | 68.8 | 17/3/2012 7:31 | 65.5 | 22/3/2012 14:31 | 70.1 | 28/2/2012 19:21 | 64.5 |
| 1/3/2012 11:01 | 71.9 | 6/3/2012 18:01 | 68.2 | 12/3/2012 13:01 | 71.1 | 17/3/2012 8:01 | 68.5 | 22/3/2012 15:01 | 68.4 | 28/2/2012 19:26 | 65.2 |
| 1/3/2012 11:31 | 71.0 | 6/3/2012 18:31 | 65.4 | 12/3/2012 13:31 | 74.3 | 17/3/2012 8:31 | 68.1 | 22/3/2012 15:31 | 69.1 | 28/2/2012 19:31 | 64.5 |
| 1/3/2012 12:01 | 67.1 | 7/3/2012 7:01 | 62.7 | 12/3/2012 14:01 | 71.2 | 17/3/2012 9:01 | 68.5 | 22/3/2012 16:01 | 68.1 | 28/2/2012 19:36 | 65.2 |
| 1/3/2012 12:31 | 66.9 | 7/3/2012 7:31 | 65.1 | 12/3/2012 14:31 | 71.0 | 17/3/2012 9:31 | 69.4 | 22/3/2012 16:31 | 68.6 | 28/2/2012 19:41 | 64.0 |
| 1/3/2012 13:01 | 70.9 | 7/3/2012 8:01 | 65.0 | 12/3/2012 15:01 | 71.9 | 17/3/2012 10:01 | 69.4 | 22/3/2012 17:01 | 68.2 | 28/2/2012 19:46 | 63.8 |
| 1/3/2012 13:31 | 71.8 | 7/3/2012 8:31 | 68.9 | 12/3/2012 15:31 | 71.9 | 17/3/2012 10:31 | 68.4 | 22/3/2012 17:31 | 67.0 | 28/2/2012 19:51 | 63.4 |
| 1/3/2012 14:01 | 71.4 | 7/3/2012 9:01 | 70.5 | 12/3/2012 16:01 | 69.4 | 17/3/2012 11:01 | 69.2 | 22/3/2012 18:01 | 68.1 | 28/2/2012 19:56 | 64.2 |
| 1/3/2012 14:31 | 71.3 | 7/3/2012 9:31 | 71.7 | 12/3/2012 16:31 | 69.2 | 17/3/2012 11:31 | 67.5 | 22/3/2012 18 | | | |

Real-time Noise Data RTN2 (Oil Street Community Liaison Centre)

| | | | | | | | | | | | |
|-----------------|------|----------------|------|----------------|------|----------------|------|----------------|------|-----------------|------|
| 29/2/2012 19:41 | 63.3 | 2/3/2012 20:51 | 62.2 | 4/3/2012 10:01 | 66.1 | 4/3/2012 19:11 | 61.7 | 6/3/2012 20:21 | 63.8 | 8/3/2012 21:31 | 63.3 |
| 29/2/2012 19:46 | 63.4 | 2/3/2012 20:56 | 62.1 | 4/3/2012 10:06 | 65.2 | 4/3/2012 19:16 | 61.9 | 6/3/2012 20:26 | 63.3 | 8/3/2012 21:36 | 63.1 |
| 29/2/2012 19:51 | 63.7 | 2/3/2012 21:01 | 62.1 | 4/3/2012 10:11 | 64.7 | 4/3/2012 19:21 | 62.1 | 6/3/2012 20:31 | 62.6 | 8/3/2012 21:41 | 62.3 |
| 29/2/2012 19:56 | 63.0 | 2/3/2012 21:06 | 62.6 | 4/3/2012 10:16 | 63.2 | 4/3/2012 19:26 | 62.0 | 6/3/2012 20:36 | 62.2 | 8/3/2012 21:46 | 63.7 |
| 29/2/2012 20:01 | 63.2 | 2/3/2012 21:11 | 62.2 | 4/3/2012 10:21 | 63.0 | 4/3/2012 19:31 | 64.0 | 6/3/2012 20:41 | 61.8 | 8/3/2012 21:51 | 63.7 |
| 29/2/2012 20:06 | 64.8 | 2/3/2012 21:16 | 62.8 | 4/3/2012 10:26 | 62.8 | 4/3/2012 19:36 | 62.2 | 6/3/2012 20:46 | 61.8 | 8/3/2012 21:56 | 64.5 |
| 29/2/2012 20:11 | 65.2 | 2/3/2012 21:21 | 62.6 | 4/3/2012 10:31 | 63.4 | 4/3/2012 19:41 | 61.1 | 6/3/2012 20:51 | 61.9 | 8/3/2012 22:01 | 63.9 |
| 29/2/2012 20:16 | 64.1 | 2/3/2012 21:26 | 62.6 | 4/3/2012 10:36 | 63.2 | 4/3/2012 19:46 | 61.5 | 6/3/2012 20:56 | 61.5 | 8/3/2012 22:06 | 63.3 |
| 29/2/2012 20:21 | 63.5 | 2/3/2012 21:31 | 62.5 | 4/3/2012 10:41 | 62.5 | 4/3/2012 19:51 | 61.2 | 6/3/2012 21:01 | 61.7 | 8/3/2012 22:11 | 62.6 |
| 29/2/2012 20:26 | 63.9 | 2/3/2012 21:36 | 62.3 | 4/3/2012 10:46 | 62.2 | 4/3/2012 19:56 | 61.1 | 6/3/2012 21:06 | 63.7 | 8/3/2012 22:16 | 63.4 |
| 29/2/2012 20:31 | 63.8 | 2/3/2012 21:41 | 62.0 | 4/3/2012 10:51 | 62.8 | 4/3/2012 20:01 | 61.9 | 6/3/2012 21:11 | 61.6 | 8/3/2012 22:21 | 65.1 |
| 29/2/2012 20:36 | 64.0 | 2/3/2012 21:46 | 62.6 | 4/3/2012 10:56 | 63.1 | 4/3/2012 20:06 | 61.4 | 6/3/2012 21:16 | 62.0 | 8/3/2012 22:26 | 63.6 |
| 29/2/2012 20:41 | 63.0 | 2/3/2012 21:51 | 62.6 | 4/3/2012 11:01 | 62.6 | 4/3/2012 20:11 | 61.6 | 6/3/2012 21:21 | 61.9 | 8/3/2012 22:31 | 63.0 |
| 29/2/2012 20:46 | 62.8 | 2/3/2012 21:56 | 62.3 | 4/3/2012 11:06 | 65.1 | 4/3/2012 20:16 | 60.9 | 6/3/2012 21:26 | 61.8 | 8/3/2012 22:36 | 63.1 |
| 29/2/2012 20:51 | 63.0 | 2/3/2012 22:01 | 62.2 | 4/3/2012 11:11 | 64.9 | 4/3/2012 20:21 | 62.3 | 6/3/2012 21:31 | 62.2 | 8/3/2012 22:41 | 62.9 |
| 29/2/2012 20:56 | 63.0 | 2/3/2012 22:06 | 63.7 | 4/3/2012 11:16 | 63.9 | 4/3/2012 20:26 | 60.9 | 6/3/2012 21:36 | 61.3 | 8/3/2012 22:46 | 63.1 |
| 29/2/2012 21:01 | 63.0 | 2/3/2012 22:11 | 62.8 | 4/3/2012 11:21 | 63.4 | 4/3/2012 20:31 | 60.9 | 6/3/2012 21:41 | 61.6 | 8/3/2012 22:51 | 62.8 |
| 29/2/2012 21:06 | 62.7 | 2/3/2012 22:16 | 62.2 | 4/3/2012 11:26 | 64.1 | 4/3/2012 20:36 | 61.1 | 6/3/2012 21:46 | 61.5 | 8/3/2012 22:56 | 62.8 |
| 29/2/2012 21:11 | 63.2 | 2/3/2012 22:21 | 62.0 | 4/3/2012 11:31 | 62.9 | 4/3/2012 20:41 | 60.9 | 6/3/2012 21:51 | 62.0 | 9/3/2012 19:01 | 61.8 |
| 29/2/2012 21:16 | 63.7 | 2/3/2012 22:26 | 62.4 | 4/3/2012 11:36 | 64.2 | 4/3/2012 20:46 | 61.7 | 6/3/2012 21:56 | 62.3 | 9/3/2012 19:06 | 61.0 |
| 29/2/2012 21:21 | 62.9 | 2/3/2012 22:31 | 62.2 | 4/3/2012 11:41 | 63.0 | 4/3/2012 20:51 | 60.8 | 6/3/2012 22:01 | 61.7 | 9/3/2012 19:11 | 61.7 |
| 29/2/2012 21:26 | 64.3 | 2/3/2012 22:36 | 61.2 | 4/3/2012 11:46 | 63.1 | 4/3/2012 20:56 | 61.3 | 6/3/2012 22:06 | 62.5 | 9/3/2012 19:16 | 61.2 |
| 29/2/2012 21:31 | 63.2 | 2/3/2012 22:41 | 61.9 | 4/3/2012 11:51 | 63.6 | 4/3/2012 21:01 | 60.8 | 6/3/2012 22:11 | 61.8 | 9/3/2012 19:21 | 61.4 |
| 29/2/2012 21:36 | 64.0 | 2/3/2012 22:46 | 61.7 | 4/3/2012 11:56 | 63.4 | 4/3/2012 21:06 | 60.7 | 6/3/2012 22:16 | 62.4 | 9/3/2012 19:26 | 61.7 |
| 29/2/2012 21:41 | 64.0 | 2/3/2012 22:51 | 62.7 | 4/3/2012 12:01 | 62.7 | 4/3/2012 21:11 | 60.4 | 6/3/2012 22:21 | 62.4 | 9/3/2012 19:31 | 62.8 |
| 29/2/2012 21:46 | 64.0 | 2/3/2012 22:56 | 62.3 | 4/3/2012 12:06 | 63.8 | 4/3/2012 21:16 | 60.9 | 6/3/2012 22:26 | 61.5 | 9/3/2012 19:36 | 63.0 |
| 29/2/2012 21:51 | 65.2 | 3/3/2012 19:01 | 62.3 | 4/3/2012 12:11 | 63.8 | 4/3/2012 21:21 | 61.0 | 6/3/2012 22:31 | 62.3 | 9/3/2012 19:41 | 63.6 |
| 29/2/2012 21:56 | 63.2 | 3/3/2012 19:06 | 61.4 | 4/3/2012 12:16 | 63.8 | 4/3/2012 21:26 | 60.7 | 6/3/2012 22:36 | 61.3 | 9/3/2012 19:46 | 63.7 |
| 29/2/2012 22:01 | 63.3 | 3/3/2012 19:11 | 62.4 | 4/3/2012 12:21 | 63.0 | 4/3/2012 21:31 | 60.9 | 6/3/2012 22:41 | 61.3 | 9/3/2012 19:51 | 62.9 |
| 29/2/2012 22:06 | 63.6 | 3/3/2012 19:16 | 64.4 | 4/3/2012 12:26 | 64.3 | 4/3/2012 21:36 | 61.1 | 6/3/2012 22:46 | 61.7 | 9/3/2012 19:56 | 63.3 |
| 29/2/2012 22:11 | 63.4 | 3/3/2012 19:21 | 62.7 | 4/3/2012 12:31 | 63.2 | 4/3/2012 21:41 | 62.5 | 6/3/2012 22:51 | 62.4 | 9/3/2012 20:01 | 63.1 |
| 29/2/2012 22:16 | 63.0 | 3/3/2012 19:26 | 62.5 | 4/3/2012 12:36 | 63.1 | 4/3/2012 21:46 | 60.9 | 6/3/2012 22:56 | 62.9 | 9/3/2012 20:06 | 63.1 |
| 29/2/2012 22:21 | 63.8 | 3/3/2012 19:31 | 63.7 | 4/3/2012 12:41 | 62.8 | 4/3/2012 21:51 | 61.5 | 7/3/2012 19:01 | 63.5 | 9/3/2012 20:11 | 63.4 |
| 29/2/2012 22:26 | 63.0 | 3/3/2012 19:36 | 63.7 | 4/3/2012 12:46 | 64.0 | 4/3/2012 21:56 | 62.4 | 7/3/2012 19:06 | 63.2 | 9/3/2012 20:16 | 64.0 |
| 29/2/2012 22:31 | 63.4 | 3/3/2012 19:41 | 62.5 | 4/3/2012 12:51 | 63.4 | 4/3/2012 22:01 | 62.3 | 7/3/2012 19:11 | 62.7 | 9/3/2012 20:21 | 63.9 |
| 29/2/2012 22:36 | 63.4 | 3/3/2012 19:46 | 63.8 | 4/3/2012 12:56 | 64.4 | 4/3/2012 22:06 | 61.5 | 7/3/2012 19:16 | 62.0 | 9/3/2012 20:26 | 63.0 |
| 29/2/2012 22:41 | 63.1 | 3/3/2012 19:51 | 62.4 | 4/3/2012 13:01 | 64.8 | 4/3/2012 22:11 | 61.6 | 7/3/2012 19:21 | 61.0 | 9/3/2012 20:31 | 62.6 |
| 29/2/2012 22:46 | 63.3 | 3/3/2012 19:56 | 62.1 | 4/3/2012 13:06 | 63.3 | 4/3/2012 22:16 | 61.0 | 7/3/2012 19:26 | 61.2 | 9/3/2012 20:36 | 62.4 |
| 29/2/2012 22:51 | 63.6 | 3/3/2012 20:01 | 62.6 | 4/3/2012 13:11 | 63.1 | 4/3/2012 22:21 | 62.0 | 7/3/2012 19:31 | 62.5 | 9/3/2012 20:41 | 62.8 |
| 29/2/2012 22:56 | 63.0 | 3/3/2012 20:06 | 62.1 | 4/3/2012 13:16 | 65.8 | 4/3/2012 22:26 | 62.1 | 7/3/2012 19:36 | 62.9 | 9/3/2012 20:46 | 62.4 |
| 1/3/2012 19:01 | 64.4 | 3/3/2012 20:11 | 62.2 | 4/3/2012 13:21 | 65.3 | 4/3/2012 22:31 | 61.4 | 7/3/2012 19:41 | 62.6 | 9/3/2012 20:51 | 62.6 |
| 1/3/2012 19:06 | 64.0 | 3/3/2012 20:16 | 61.3 | 4/3/2012 13:26 | 64.5 | 4/3/2012 22:36 | 62.8 | 7/3/2012 19:46 | 63.7 | 9/3/2012 20:56 | 62.0 |
| 1/3/2012 19:11 | 62.6 | 3/3/2012 20:21 | 61.9 | 4/3/2012 13:31 | 64.8 | 4/3/2012 22:41 | 61.5 | 7/3/2012 19:51 | 63.9 | 9/3/2012 21:01 | 62.3 |
| 1/3/2012 19:16 | 62.2 | 3/3/2012 20:26 | 62.2 | 4/3/2012 13:36 | 63.7 | 4/3/2012 22:46 | 62.1 | 7/3/2012 19:56 | 62.7 | 9/3/2012 21:06 | 62.3 |
| 1/3/2012 19:21 | 63.0 | 3/3/2012 20:31 | 62.4 | 4/3/2012 13:41 | 63.8 | 4/3/2012 22:51 | 62.4 | 7/3/2012 20:01 | 63.9 | 9/3/2012 21:11 | 62.2 |
| 1/3/2012 19:26 | 63.6 | 3/3/2012 20:36 | 62.0 | 4/3/2012 13:46 | 63.5 | 4/3/2012 22:56 | 61.6 | 7/3/2012 20:06 | 62.9 | 9/3/2012 21:16 | 62.3 |
| 1/3/2012 19:31 | 62.8 | 3/3/2012 20:41 | 61.8 | 4/3/2012 13:51 | 63.9 | 5/3/2012 19:01 | 63.5 | 7/3/2012 20:11 | 62.6 | 9/3/2012 21:21 | 62.8 |
| 1/3/2012 19:36 | 62.6 | 3/3/2012 20:46 | 61.9 | 4/3/2012 13:56 | 65.4 | 5/3/2012 19:06 | 62.8 | 7/3/2012 20:16 | 62.3 | 9/3/2012 21:26 | 62.1 |
| 1/3/2012 19:41 | 62.9 | 3/3/2012 20:51 | 63.1 | 4/3/2012 14:01 | 64.4 | 5/3/2012 19:11 | 63.1 | 7/3/2012 20:21 | 62.9 | 9/3/2012 21:31 | 62.6 |
| 1/3/2012 19:46 | 62.5 | 3/3/2012 20:56 | 62.2 | 4/3/2012 14:06 | 65.0 | 5/3/2012 19:16 | 63.5 | 7/3/2012 20:26 | 62.8 | 9/3/2012 21:36 | 63.1 |
| 1/3/2012 19:51 | 62.5 | 3/3/2012 21:01 | 61.5 | 4/3/2012 14:11 | 64.5 | 5/3/2012 19:21 | 62.7 | 7/3/2012 20:31 | 63.4 | 9/3/2012 21:41 | 62.7 |
| 1/3/2012 19:56 | 62.7 | 3/3/2012 21:06 | 61.8 | 4/3/2012 14:16 | 64.4 | 5/3/2012 19:26 | 63.1 | 7/3/2012 20:36 | 63.0 | 9/3/2012 21:46 | 63.0 |
| 1/3/2012 20:01 | 62.7 | 3/3/2012 21:11 | 61.6 | 4/3/2012 14:21 | 63.7 | 5/3/2012 19:31 | 63.4 | 7/3/2012 20:41 | 62.8 | 9/3/2012 21:51 | 62.8 |
| 1/3/2012 20:06 | 62.3 | 3/3/2012 21:16 | 61.2 | 4/3/2012 14:26 | 63.4 | 5/3/2012 19:36 | 63.4 | 7/3/2012 20:46 | 62.7 | 9/3/2012 21:56 | 62.5 |
| 1/3/2012 20:11 | 62.1 | 3/3/2012 21:21 | 61.6 | 4/3/2012 14:31 | 64.3 | 5/3/2012 19:41 | 63.7 | 7/3/2012 20:51 | 63.6 | 9/3/2012 22:01 | 62.5 |
| 1/3/2012 20:16 | 62.3 | 3/3/2012 21:26 | 61.8 | 4/3/2012 14:36 | 63.8 | 5/3/2012 19:46 | 62.7 | 7/3/2012 20:56 | 62.1 | 9/3/2012 22:06 | 62.6 |
| 1/3/2012 20:21 | 62.7 | 3/3/2012 21:31 | 61.7 | 4/3/2012 14:41 | 63.3 | 5/3/2012 19:51 | 63.0 | 7/3/2012 21:01 | 62.7 | 9/3/2012 22:11 | 62.6 |
| 1/3/2012 20:26 | 62.3 | 3/3/2012 21:36 | 61.9 | 4/3/2012 14:46 | 63.4 | 5/3/2012 19:56 | 63.0 | 7/3/2012 21:06 | 62.8 | 9/3/2012 22:16 | 63.1 |
| 1/3/2012 20:31 | 62.4 | 3/3/2012 21:41 | 61.4 | 4/3/2012 14:51 | 66.8 | 5/3/2012 20:01 | 62.7 | 7/3/2012 21:11 | 62.5 | 9/3/2012 22:21 | 62.3 |
| 1/3/2012 20:36 | 63.0 | 3/3/2012 21:46 | 62.9 | 4/3/2012 14:56 | 63.6 | 5/3/2012 20:06 | 64.1 | 7/3/2012 21:16 | 63.4 | 9/3/2012 22:26 | 62.6 |
| 1/3/2012 20:41 | 62.1 | 3/3/2012 21:51 | 62.7 | 4/3/2012 15:01 | 63.1 | 5/3/2012 20:11 | 63.9 | 7/3/2012 21:21 | 64.3 | 9/3/2012 22:31 | 62.8 |
| 1/3/2012 20:46 | 63.0 | 3/3/2012 21:56 | 61.7 | 4/3/2012 15:06 | 63.0 | 5/3/2012 20:16 | 64.0 | 7/3/2012 21:26 | 63.3 | 9/3/2012 22:36 | 62.6 |
| 1/3/2012 20:51 | 62.6 | 3/3/2012 22:01 | 62.5 | 4/3/2012 15:11 | 63.0 | 5/3/2012 20:21 | 62.9 | 7/3/2012 21:31 | 62.6 | 9/3/2012 22:41 | 62.9 |
| 1/3/2012 20:56 | 61.7 | 3/3/2012 22:06 | 63.3 | 4/3/2012 15:16 | 62.6 | 5/3/2012 20:26 | 62.5 | 7/3/2012 21:36 | 63.3 | 9/3/2012 22:46 | 62.6 |
| 1/3/2012 21:01 | 62.5 | 3/3/2012 22:11 | 63.5 | 4/3/2012 15:21 | 63.7 | 5/3/2012 20:31 | 62.2 | 7/3/2012 21:41 | 62.5 | 9/3/2012 22:51 | 63.4 |
| 1/3/2012 21:06 | 61.9 | 3/3/2012 22:16 | 61.5 | 4/3/2012 15:26 | 62.3 | 5/3/2012 20:36 | 62.4 | 7/3/2012 21:46 | 62.4 | 9/3/2012 22:56 | 62.6 |
| 1/3/2012 21:11 | 62.6 | 3/3/2012 22:21 | 61.9 | 4/3/2012 15:31 | 63.1 | 5/3/2012 20:41 | 61.6 | 7/3/2012 21:51 | 62.7 | 10/3/2012 19:01 | 65.0 |
| 1/3/2012 21:16 | 62.0 | 3/3/2012 22:26 | 61.6 | 4/3/2012 15:36 | 63.9 | 5/3/2012 20:46 | 62.5 | 7/3/2012 21:56 | 62.0 | 10/3/2012 19:06 | 64.9 |
| 1/3/2012 21:21 | 61.6 | 3/3/2012 22:31 | 61.8 | 4/3/2012 15:41 | 64.1 | 5/3/2012 20:51 | 61.9 | 7/3/2012 22:01 | 62.2 | 10/3/2012 19:11 | 64.9 |
| 1/3/2012 21:26 | 62.8 | 3/3/2012 22:36 | 62.5 | 4/3/2012 15:46 | 63.8 | 5/3/2012 20:56 | 61.4 | 7/3/2012 22:06 | 63.3 | 10/3/2012 19:16 | 63.5 |
| 1/3/2012 21:31 | 61.5 | 3/3/2012 22:41 | 61.6 | 4/3/2012 15:51 | 63.3 | 5/3/2012 21:01 | 62.2 | 7/3/2012 22:11 | 62.4 | | |

Real-time Noise Data RTN2 (Oil Street Community Liaison Centre)

| | | | | | | | | | | | |
|-----------------|------|-----------------|------|-----------------|------|-----------------|------|-----------------|------|-----------------|------|
| 10/3/2012 22:41 | 61.7 | 11/3/2012 15:51 | 66.0 | 12/3/2012 21:01 | 64.5 | 14/3/2012 22:11 | 62.9 | 17/3/2012 19:21 | 64.0 | 18/3/2012 12:31 | 63.8 |
| 10/3/2012 22:46 | 61.0 | 11/3/2012 15:56 | 65.2 | 12/3/2012 21:06 | 64.6 | 14/3/2012 22:16 | 63.3 | 17/3/2012 19:26 | 64.0 | 18/3/2012 12:36 | 63.2 |
| 10/3/2012 22:51 | 62.2 | 11/3/2012 16:01 | 65.2 | 12/3/2012 21:11 | 64.1 | 14/3/2012 22:21 | 63.4 | 17/3/2012 19:31 | 64.1 | 18/3/2012 12:41 | 62.0 |
| 10/3/2012 22:56 | 62.2 | 11/3/2012 16:06 | 65.6 | 12/3/2012 21:16 | 64.0 | 14/3/2012 22:26 | 63.3 | 17/3/2012 19:36 | 63.5 | 18/3/2012 12:46 | 62.4 |
| 11/3/2012 7:01 | 62.8 | 11/3/2012 16:11 | 65.4 | 12/3/2012 21:21 | 63.9 | 14/3/2012 22:31 | 62.8 | 17/3/2012 19:41 | 62.5 | 18/3/2012 12:51 | 64.3 |
| 11/3/2012 7:06 | 64.2 | 11/3/2012 16:16 | 60.0 | 12/3/2012 21:26 | 63.5 | 14/3/2012 22:36 | 62.8 | 17/3/2012 19:46 | 63.0 | 18/3/2012 12:56 | 64.6 |
| 11/3/2012 7:11 | 63.1 | 11/3/2012 16:21 | 65.5 | 12/3/2012 21:31 | 63.6 | 14/3/2012 22:41 | 63.0 | 17/3/2012 19:51 | 63.0 | 18/3/2012 13:01 | 64.9 |
| 11/3/2012 7:16 | 62.5 | 11/3/2012 16:26 | 66.1 | 12/3/2012 21:36 | 64.1 | 14/3/2012 22:46 | 63.0 | 17/3/2012 19:56 | 63.2 | 18/3/2012 13:06 | 64.7 |
| 11/3/2012 7:21 | 62.8 | 11/3/2012 16:31 | 64.9 | 12/3/2012 21:41 | 63.9 | 14/3/2012 22:51 | 63.2 | 17/3/2012 20:01 | 64.7 | 18/3/2012 13:11 | 65.2 |
| 11/3/2012 7:26 | 62.1 | 11/3/2012 16:36 | 67.8 | 12/3/2012 21:46 | 63.4 | 14/3/2012 22:56 | 63.0 | 17/3/2012 20:06 | 63.9 | 18/3/2012 13:16 | 63.6 |
| 11/3/2012 7:31 | 61.9 | 11/3/2012 16:41 | 66.1 | 12/3/2012 21:51 | 63.5 | 15/3/2012 19:01 | 63.8 | 17/3/2012 20:11 | 63.2 | 18/3/2012 13:21 | 63.3 |
| 11/3/2012 7:36 | 67.1 | 11/3/2012 16:46 | 66.8 | 12/3/2012 21:56 | 63.8 | 15/3/2012 19:06 | 64.3 | 17/3/2012 20:16 | 62.1 | 18/3/2012 13:26 | 65.2 |
| 11/3/2012 7:41 | 63.7 | 11/3/2012 16:51 | 65.2 | 12/3/2012 22:01 | 63.9 | 15/3/2012 19:11 | 64.5 | 17/3/2012 20:21 | 63.6 | 18/3/2012 13:31 | 63.9 |
| 11/3/2012 7:46 | 63.8 | 11/3/2012 16:56 | 67.6 | 12/3/2012 22:06 | 63.5 | 15/3/2012 19:16 | 64.7 | 17/3/2012 20:26 | 62.1 | 18/3/2012 13:36 | 63.5 |
| 11/3/2012 7:51 | 63.1 | 11/3/2012 17:01 | 66.0 | 12/3/2012 22:11 | 63.9 | 15/3/2012 19:21 | 63.7 | 17/3/2012 20:31 | 62.7 | 18/3/2012 13:41 | 64.7 |
| 11/3/2012 7:56 | 64.6 | 11/3/2012 17:06 | 65.3 | 12/3/2012 22:16 | 63.7 | 15/3/2012 19:26 | 63.3 | 17/3/2012 20:36 | 63.6 | 18/3/2012 13:46 | 66.2 |
| 11/3/2012 8:01 | 64.1 | 11/3/2012 17:11 | 65.2 | 12/3/2012 22:21 | 63.3 | 15/3/2012 19:31 | 63.8 | 17/3/2012 20:41 | 63.2 | 18/3/2012 13:51 | 64.7 |
| 11/3/2012 8:06 | 63.8 | 11/3/2012 17:16 | 66.7 | 12/3/2012 22:26 | 64.1 | 15/3/2012 19:36 | 64.3 | 17/3/2012 20:46 | 63.1 | 18/3/2012 13:56 | 64.5 |
| 11/3/2012 8:11 | 64.0 | 11/3/2012 17:21 | 67.5 | 12/3/2012 22:31 | 62.8 | 15/3/2012 19:41 | 63.9 | 17/3/2012 20:51 | 62.2 | 18/3/2012 14:01 | 66.2 |
| 11/3/2012 8:16 | 64.1 | 11/3/2012 17:26 | 66.0 | 12/3/2012 22:36 | 63.1 | 15/3/2012 19:46 | 63.7 | 17/3/2012 20:56 | 62.2 | 18/3/2012 14:06 | 67.9 |
| 11/3/2012 8:21 | 65.0 | 11/3/2012 17:31 | 65.9 | 12/3/2012 22:41 | 64.0 | 15/3/2012 19:51 | 63.7 | 17/3/2012 21:01 | 62.4 | 18/3/2012 14:11 | 68.1 |
| 11/3/2012 8:26 | 65.2 | 11/3/2012 17:36 | 64.8 | 12/3/2012 22:46 | 63.7 | 15/3/2012 19:56 | 62.4 | 17/3/2012 21:06 | 62.6 | 18/3/2012 14:16 | 67.4 |
| 11/3/2012 8:31 | 63.8 | 11/3/2012 17:41 | 66.0 | 12/3/2012 22:51 | 64.3 | 15/3/2012 20:01 | 62.7 | 17/3/2012 21:11 | 61.6 | 18/3/2012 14:21 | 62.1 |
| 11/3/2012 8:36 | 64.9 | 11/3/2012 17:46 | 67.7 | 12/3/2012 22:56 | 64.5 | 15/3/2012 20:06 | 62.8 | 17/3/2012 21:16 | 62.6 | 18/3/2012 14:26 | 65.7 |
| 11/3/2012 8:41 | 64.4 | 11/3/2012 17:51 | 65.7 | 13/3/2012 19:01 | 65.8 | 15/3/2012 20:11 | 62.5 | 17/3/2012 21:21 | 62.1 | 18/3/2012 14:31 | 65.8 |
| 11/3/2012 8:46 | 64.0 | 11/3/2012 17:56 | 66.0 | 13/3/2012 19:06 | 65.7 | 15/3/2012 20:16 | 64.2 | 17/3/2012 21:26 | 63.6 | 18/3/2012 14:36 | 63.8 |
| 11/3/2012 8:51 | 64.3 | 11/3/2012 18:01 | 65.0 | 13/3/2012 19:11 | 65.3 | 15/3/2012 20:21 | 63.3 | 17/3/2012 21:31 | 61.7 | 18/3/2012 14:41 | 63.7 |
| 11/3/2012 8:56 | 65.2 | 11/3/2012 18:06 | 63.9 | 13/3/2012 19:16 | 63.9 | 15/3/2012 20:26 | 63.3 | 17/3/2012 21:36 | 61.7 | 18/3/2012 14:46 | 63.0 |
| 11/3/2012 9:01 | 65.6 | 11/3/2012 18:11 | 65.0 | 13/3/2012 19:21 | 63.8 | 15/3/2012 20:31 | 62.0 | 17/3/2012 21:41 | 61.4 | 18/3/2012 14:51 | 63.5 |
| 11/3/2012 9:06 | 66.4 | 11/3/2012 18:16 | 64.8 | 13/3/2012 19:26 | 63.7 | 15/3/2012 20:36 | 64.3 | 17/3/2012 21:46 | 61.8 | 18/3/2012 14:56 | 63.2 |
| 11/3/2012 9:11 | 66.0 | 11/3/2012 18:21 | 64.9 | 13/3/2012 19:31 | 63.8 | 15/3/2012 20:41 | 63.2 | 17/3/2012 21:51 | 62.3 | 18/3/2012 15:01 | 63.2 |
| 11/3/2012 9:16 | 65.3 | 11/3/2012 18:26 | 64.9 | 13/3/2012 19:36 | 64.0 | 15/3/2012 20:46 | 63.2 | 17/3/2012 21:56 | 62.3 | 18/3/2012 15:06 | 63.0 |
| 11/3/2012 9:21 | 66.4 | 11/3/2012 18:31 | 64.3 | 13/3/2012 19:41 | 63.9 | 15/3/2012 20:51 | 63.8 | 17/3/2012 22:01 | 62.1 | 18/3/2012 15:11 | 63.3 |
| 11/3/2012 9:26 | 66.8 | 11/3/2012 18:36 | 64.8 | 13/3/2012 19:46 | 63.1 | 15/3/2012 20:56 | 62.1 | 17/3/2012 22:06 | 61.6 | 18/3/2012 15:16 | 62.9 |
| 11/3/2012 9:31 | 65.7 | 11/3/2012 18:41 | 64.6 | 13/3/2012 19:51 | 63.9 | 15/3/2012 21:01 | 62.6 | 17/3/2012 22:11 | 61.5 | 18/3/2012 15:21 | 62.7 |
| 11/3/2012 9:36 | 66.5 | 11/3/2012 18:46 | 65.1 | 13/3/2012 19:56 | 62.7 | 15/3/2012 21:06 | 63.0 | 17/3/2012 22:16 | 62.2 | 18/3/2012 15:26 | 63.1 |
| 11/3/2012 9:41 | 67.7 | 11/3/2012 18:51 | 65.2 | 13/3/2012 20:01 | 63.3 | 15/3/2012 21:11 | 62.8 | 17/3/2012 22:21 | 61.8 | 18/3/2012 15:31 | 63.6 |
| 11/3/2012 9:46 | 66.0 | 11/3/2012 18:56 | 64.3 | 13/3/2012 20:06 | 63.2 | 15/3/2012 21:16 | 62.7 | 17/3/2012 22:26 | 61.7 | 18/3/2012 15:36 | 62.8 |
| 11/3/2012 9:51 | 66.7 | 11/3/2012 19:01 | 65.3 | 13/3/2012 20:11 | 63.2 | 15/3/2012 21:21 | 63.8 | 17/3/2012 22:31 | 62.2 | 18/3/2012 15:41 | 64.1 |
| 11/3/2012 9:56 | 66.4 | 11/3/2012 19:06 | 65.7 | 13/3/2012 20:16 | 63.4 | 15/3/2012 21:26 | 63.0 | 17/3/2012 22:36 | 61.9 | 18/3/2012 15:46 | 62.2 |
| 11/3/2012 10:01 | 66.4 | 11/3/2012 19:11 | 64.1 | 13/3/2012 20:21 | 63.6 | 15/3/2012 21:31 | 61.9 | 17/3/2012 22:41 | 62.4 | 18/3/2012 15:51 | 63.2 |
| 11/3/2012 10:06 | 67.0 | 11/3/2012 19:16 | 64.8 | 13/3/2012 20:26 | 64.2 | 15/3/2012 21:36 | 62.2 | 17/3/2012 22:46 | 61.6 | 18/3/2012 15:56 | 63.7 |
| 11/3/2012 10:11 | 66.4 | 11/3/2012 19:21 | 64.2 | 13/3/2012 20:31 | 63.7 | 15/3/2012 21:41 | 62.1 | 17/3/2012 22:51 | 62.7 | 18/3/2012 16:01 | 63.1 |
| 11/3/2012 10:16 | 66.2 | 11/3/2012 19:26 | 64.4 | 13/3/2012 20:36 | 62.9 | 15/3/2012 21:46 | 62.1 | 17/3/2012 22:56 | 61.1 | 18/3/2012 16:06 | 64.7 |
| 11/3/2012 10:21 | 67.3 | 11/3/2012 19:31 | 64.1 | 13/3/2012 20:41 | 63.0 | 15/3/2012 21:51 | 62.3 | 18/3/2012 7:01 | 61.6 | 18/3/2012 16:11 | 62.8 |
| 11/3/2012 10:26 | 65.4 | 11/3/2012 19:36 | 65.4 | 13/3/2012 20:46 | 62.8 | 15/3/2012 21:56 | 62.3 | 18/3/2012 7:06 | 63.2 | 18/3/2012 16:16 | 64.4 |
| 11/3/2012 10:31 | 66.5 | 11/3/2012 19:41 | 64.7 | 13/3/2012 20:51 | 64.5 | 15/3/2012 22:01 | 61.8 | 18/3/2012 7:11 | 62.3 | 18/3/2012 16:21 | 63.4 |
| 11/3/2012 10:36 | 64.6 | 11/3/2012 19:46 | 64.3 | 13/3/2012 20:56 | 64.1 | 15/3/2012 22:06 | 62.4 | 18/3/2012 7:16 | 61.7 | 18/3/2012 16:26 | 61.9 |
| 11/3/2012 10:41 | 66.6 | 11/3/2012 19:51 | 64.5 | 13/3/2012 21:01 | 63.1 | 15/3/2012 22:11 | 62.8 | 18/3/2012 7:21 | 60.8 | 18/3/2012 16:31 | 62.1 |
| 11/3/2012 10:46 | 65.5 | 11/3/2012 19:56 | 64.6 | 13/3/2012 21:06 | 62.7 | 15/3/2012 22:16 | 63.9 | 18/3/2012 7:26 | 63.8 | 18/3/2012 16:36 | 62.5 |
| 11/3/2012 10:51 | 65.1 | 11/3/2012 20:01 | 64.0 | 13/3/2012 21:11 | 62.8 | 15/3/2012 22:21 | 62.0 | 18/3/2012 7:31 | 61.4 | 18/3/2012 16:41 | 63.7 |
| 11/3/2012 10:56 | 64.7 | 11/3/2012 20:06 | 64.0 | 13/3/2012 21:16 | 63.1 | 15/3/2012 22:26 | 61.6 | 18/3/2012 7:36 | 63.6 | 18/3/2012 16:46 | 62.4 |
| 11/3/2012 11:01 | 64.3 | 11/3/2012 20:11 | 64.4 | 13/3/2012 21:21 | 63.6 | 15/3/2012 22:31 | 61.5 | 18/3/2012 7:41 | 62.5 | 18/3/2012 16:51 | 61.2 |
| 11/3/2012 11:06 | 65.5 | 11/3/2012 20:16 | 64.0 | 13/3/2012 21:26 | 64.9 | 15/3/2012 22:36 | 64.0 | 18/3/2012 7:46 | 61.8 | 18/3/2012 16:56 | 63.4 |
| 11/3/2012 11:11 | 65.8 | 11/3/2012 20:21 | 64.1 | 13/3/2012 21:31 | 62.9 | 15/3/2012 22:41 | 61.1 | 18/3/2012 7:51 | 62.6 | 18/3/2012 17:01 | 67.2 |
| 11/3/2012 11:16 | 63.8 | 11/3/2012 20:26 | 64.4 | 13/3/2012 21:36 | 62.7 | 15/3/2012 22:46 | 61.2 | 18/3/2012 7:56 | 62.7 | 18/3/2012 17:06 | 64.8 |
| 11/3/2012 11:21 | 64.2 | 11/3/2012 20:31 | 64.4 | 13/3/2012 21:41 | 63.3 | 15/3/2012 22:51 | 61.5 | 18/3/2012 8:01 | 63.3 | 18/3/2012 17:11 | 61.8 |
| 11/3/2012 11:26 | 64.4 | 11/3/2012 20:36 | 64.0 | 13/3/2012 21:46 | 62.6 | 15/3/2012 22:56 | 61.5 | 18/3/2012 8:06 | 63.0 | 18/3/2012 17:16 | 61.8 |
| 11/3/2012 11:31 | 64.6 | 11/3/2012 20:41 | 63.9 | 13/3/2012 21:51 | 62.0 | 16/3/2012 19:01 | 65.3 | 18/3/2012 8:11 | 63.2 | 18/3/2012 17:21 | 61.9 |
| 11/3/2012 11:36 | 64.3 | 11/3/2012 20:46 | 64.1 | 13/3/2012 21:56 | 62.4 | 16/3/2012 19:06 | 66.0 | 18/3/2012 8:16 | 62.8 | 18/3/2012 17:26 | 64.9 |
| 11/3/2012 11:41 | 64.9 | 11/3/2012 20:51 | 64.3 | 13/3/2012 22:01 | 62.6 | 16/3/2012 19:11 | 63.9 | 18/3/2012 8:21 | 62.4 | 18/3/2012 17:31 | 65.1 |
| 11/3/2012 11:46 | 64.6 | 11/3/2012 20:56 | 64.3 | 13/3/2012 22:06 | 62.8 | 16/3/2012 19:16 | 65.7 | 18/3/2012 8:26 | 62.9 | 18/3/2012 17:36 | 64.4 |
| 11/3/2012 11:51 | 64.5 | 11/3/2012 21:01 | 64.1 | 13/3/2012 22:11 | 62.8 | 16/3/2012 19:21 | 64.8 | 18/3/2012 8:31 | 63.1 | 18/3/2012 17:41 | 64.2 |
| 11/3/2012 11:56 | 65.0 | 11/3/2012 21:06 | 64.6 | 13/3/2012 22:16 | 63.2 | 16/3/2012 19:26 | 63.1 | 18/3/2012 8:36 | 62.8 | 18/3/2012 17:46 | 62.2 |
| 11/3/2012 12:01 | 64.3 | 11/3/2012 21:11 | 63.8 | 13/3/2012 22:21 | 62.5 | 16/3/2012 19:31 | 63.7 | 18/3/2012 8:41 | 64.5 | 18/3/2012 17:51 | 61.8 |
| 11/3/2012 12:06 | 65.0 | 11/3/2012 21:16 | 64.5 | 13/3/2012 22:26 | 62.4 | 16/3/2012 19:36 | 62.9 | 18/3/2012 8:46 | 63.9 | 18/3/2012 17:56 | 62.2 |
| 11/3/2012 12:11 | 65.1 | 11/3/2012 21:21 | 64.2 | 13/3/2012 22:31 | 62.1 | 16/3/2012 19:41 | 63.1 | 18/3/2012 8:51 | 63.9 | 18/3/2012 18:01 | 62.4 |
| 11/3/2012 12:16 | 65.1 | 11/3/2012 21:26 | 64.3 | 13/3/2012 22:36 | 62.8 | 16/3/2012 19:46 | 64.0 | 18/3/2012 8:56 | 64.0 | 18/3/2012 18:06 | 63.8 |
| 11/3/2012 12:21 | 64.3 | 11/3/2012 21:31 | 64.4 | 13/3/2012 22:41 | 61.7 | 16/3/2012 19:51 | 62.2 | 18/3/2012 9:01 | 63.6 | 18/3/2012 18:11 | 62.9 |
| 11 | | | | | | | | | | | |

Real-time Noise Data RTN2 (Oil Street Community Liaison Centre)

| | | | | | | | | | | | |
|-----------------|------|-----------------|------|-----------------|------|-----------------|------|-----------------|------|-------------------------------|------|
| 18/3/2012 21:41 | 61.4 | 20/3/2012 22:51 | 61.0 | 23/3/2012 20:01 | 62.2 | 25/3/2012 9:11 | 62.8 | 25/3/2012 18:21 | 63.8 | 27/3/2012 19:31 | 63.1 |
| 18/3/2012 21:46 | 62.2 | 20/3/2012 22:56 | 61.2 | 23/3/2012 20:06 | 62.4 | 25/3/2012 9:16 | 63.1 | 25/3/2012 18:26 | 63.7 | 27/3/2012 19:36 | 64.3 |
| 18/3/2012 21:51 | 61.7 | 21/3/2012 19:01 | 67.4 | 23/3/2012 20:11 | 62.2 | 25/3/2012 9:21 | 62.7 | 25/3/2012 18:31 | 63.0 | 27/3/2012 19:41 | 63.5 |
| 18/3/2012 21:56 | 61.8 | 21/3/2012 19:06 | 67.3 | 23/3/2012 20:16 | 62.3 | 25/3/2012 9:26 | 64.7 | 25/3/2012 18:36 | 62.2 | 27/3/2012 19:46 | 62.6 |
| 18/3/2012 22:01 | 62.0 | 21/3/2012 19:11 | 63.5 | 23/3/2012 20:21 | 61.6 | 25/3/2012 9:31 | 65.1 | 25/3/2012 18:41 | 62.5 | 27/3/2012 19:51 | 63.0 |
| 18/3/2012 22:06 | 61.4 | 21/3/2012 19:16 | 63.9 | 23/3/2012 20:26 | 62.2 | 25/3/2012 9:36 | 63.4 | 25/3/2012 18:46 | 62.6 | 27/3/2012 19:56 | 62.6 |
| 18/3/2012 22:11 | 61.4 | 21/3/2012 19:21 | 64.3 | 23/3/2012 20:31 | 61.9 | 25/3/2012 9:41 | 63.8 | 25/3/2012 18:51 | 62.9 | 27/3/2012 20:01 | 62.7 |
| 18/3/2012 22:16 | 61.4 | 21/3/2012 19:26 | 63.5 | 23/3/2012 20:36 | 62.3 | 25/3/2012 9:46 | 63.2 | 25/3/2012 18:56 | 62.8 | 27/3/2012 20:06 | 62.2 |
| 18/3/2012 22:21 | 62.2 | 21/3/2012 19:31 | 63.4 | 23/3/2012 20:41 | 61.9 | 25/3/2012 9:51 | 62.3 | 25/3/2012 19:01 | 62.6 | 27/3/2012 20:11 | 63.1 |
| 18/3/2012 22:26 | 62.1 | 21/3/2012 19:36 | 63.1 | 23/3/2012 20:46 | 61.6 | 25/3/2012 9:56 | 63.3 | 25/3/2012 19:06 | 61.5 | 27/3/2012 20:16 | 62.0 |
| 18/3/2012 22:31 | 62.5 | 21/3/2012 19:41 | 63.1 | 23/3/2012 20:51 | 62.4 | 25/3/2012 10:01 | 62.6 | 25/3/2012 19:11 | 61.4 | 27/3/2012 20:21 | 62.6 |
| 18/3/2012 22:36 | 62.6 | 21/3/2012 19:46 | 63.4 | 23/3/2012 20:56 | 62.8 | 25/3/2012 10:06 | 64.1 | 25/3/2012 19:16 | 61.4 | 27/3/2012 20:26 | 61.8 |
| 18/3/2012 22:41 | 60.8 | 21/3/2012 19:51 | 63.7 | 23/3/2012 21:01 | 61.8 | 25/3/2012 10:11 | 62.3 | 25/3/2012 19:21 | 62.2 | 27/3/2012 20:31 | 62.6 |
| 18/3/2012 22:46 | 61.3 | 21/3/2012 19:56 | 62.9 | 23/3/2012 21:06 | 61.6 | 25/3/2012 10:16 | 62.5 | 25/3/2012 19:26 | 62.3 | 27/3/2012 20:36 | 63.0 |
| 18/3/2012 22:51 | 60.0 | 21/3/2012 20:01 | 63.6 | 23/3/2012 21:11 | 61.7 | 25/3/2012 10:21 | 63.1 | 25/3/2012 19:31 | 61.8 | 27/3/2012 20:41 | 62.3 |
| 18/3/2012 22:56 | 61.0 | 21/3/2012 20:06 | 62.8 | 23/3/2012 21:16 | 62.3 | 25/3/2012 10:26 | 63.3 | 25/3/2012 19:36 | 61.8 | 27/3/2012 20:46 | 61.8 |
| 19/3/2012 19:01 | 62.9 | 21/3/2012 20:11 | 63.5 | 23/3/2012 21:21 | 61.6 | 25/3/2012 10:31 | 62.5 | 25/3/2012 19:41 | 61.5 | 27/3/2012 20:51 | 62.3 |
| 19/3/2012 19:06 | 62.7 | 21/3/2012 20:16 | 63.4 | 23/3/2012 21:26 | 61.9 | 25/3/2012 10:36 | 62.9 | 25/3/2012 19:46 | 62.0 | 27/3/2012 20:56 | 61.8 |
| 19/3/2012 19:11 | 62.9 | 21/3/2012 20:21 | 61.9 | 23/3/2012 21:31 | 61.8 | 25/3/2012 10:41 | 63.0 | 25/3/2012 19:51 | 61.9 | 27/3/2012 21:01 | 61.7 |
| 19/3/2012 19:16 | 63.6 | 21/3/2012 20:26 | 61.7 | 23/3/2012 21:36 | 61.7 | 25/3/2012 10:46 | 60.7 | 25/3/2012 19:56 | 61.4 | 27/3/2012 21:06 | 61.5 |
| 19/3/2012 19:21 | 63.0 | 21/3/2012 20:31 | 61.9 | 23/3/2012 21:41 | 61.2 | 25/3/2012 10:51 | 61.8 | 25/3/2012 20:01 | 61.0 | 27/3/2012 21:11 | 63.1 |
| 19/3/2012 19:26 | 63.4 | 21/3/2012 20:36 | 61.7 | 23/3/2012 21:46 | 61.6 | 25/3/2012 10:56 | 63.4 | 25/3/2012 20:06 | 61.2 | 27/3/2012 21:16 | 62.3 |
| 19/3/2012 19:31 | 63.1 | 21/3/2012 20:41 | 63.5 | 23/3/2012 21:51 | 61.7 | 25/3/2012 11:01 | 62.1 | 25/3/2012 20:11 | 61.3 | 27/3/2012 21:21 | 62.8 |
| 19/3/2012 19:36 | 63.2 | 21/3/2012 20:46 | 64.7 | 23/3/2012 21:56 | 62.1 | 25/3/2012 11:06 | 62.2 | 25/3/2012 20:16 | 61.7 | 27/3/2012 21:26 | 63.0 |
| 19/3/2012 19:41 | 63.1 | 21/3/2012 20:51 | 62.0 | 23/3/2012 22:01 | 61.4 | 25/3/2012 11:11 | 61.5 | 25/3/2012 20:21 | 61.5 | 27/3/2012 21:31 | 62.2 |
| 19/3/2012 19:46 | 62.5 | 21/3/2012 20:56 | 61.6 | 23/3/2012 22:06 | 61.4 | 25/3/2012 11:16 | 61.4 | 25/3/2012 20:26 | 61.2 | 27/3/2012 21:36 | 62.0 |
| 19/3/2012 19:51 | 64.7 | 21/3/2012 21:01 | 61.8 | 23/3/2012 22:11 | 62.0 | 25/3/2012 11:21 | 60.6 | 25/3/2012 20:31 | 62.1 | 27/3/2012 21:41 | 61.4 |
| 19/3/2012 19:56 | 63.8 | 21/3/2012 21:06 | 62.0 | 23/3/2012 22:16 | 61.8 | 25/3/2012 11:26 | 61.1 | 25/3/2012 20:36 | 61.7 | 27/3/2012 21:46 | 62.8 |
| 19/3/2012 20:01 | 63.5 | 21/3/2012 21:11 | 61.2 | 23/3/2012 22:21 | 62.5 | 25/3/2012 11:31 | 62.2 | 25/3/2012 20:41 | 62.1 | 27/3/2012 21:51 | 61.4 |
| 19/3/2012 20:06 | 62.5 | 21/3/2012 21:16 | 61.0 | 23/3/2012 22:26 | 62.7 | 25/3/2012 11:36 | 61.8 | 25/3/2012 20:46 | 61.2 | 27/3/2012 21:56 | 62.2 |
| 19/3/2012 20:11 | 64.5 | 21/3/2012 21:21 | 61.3 | 23/3/2012 22:31 | 61.3 | 25/3/2012 11:41 | 62.5 | 25/3/2012 20:51 | 61.0 | 27/3/2012 22:01 | 62.0 |
| 19/3/2012 20:16 | 63.4 | 21/3/2012 21:26 | 61.5 | 23/3/2012 22:36 | 61.3 | 25/3/2012 11:46 | 63.2 | 25/3/2012 20:56 | 61.1 | 27/3/2012 22:06 | 63.4 |
| 19/3/2012 20:21 | 64.6 | 21/3/2012 21:31 | 61.5 | 23/3/2012 22:41 | 61.3 | 25/3/2012 11:51 | 61.9 | 25/3/2012 21:01 | 60.8 | 27/3/2012 22:11 | 61.9 |
| 19/3/2012 20:26 | 62.8 | 21/3/2012 21:36 | 62.2 | 23/3/2012 22:46 | 61.5 | 25/3/2012 11:56 | 62.1 | 25/3/2012 21:06 | 61.3 | 27/3/2012 22:16 | 61.8 |
| 19/3/2012 20:31 | 63.1 | 21/3/2012 21:41 | 61.3 | 23/3/2012 22:51 | 61.5 | 25/3/2012 12:01 | 63.2 | 25/3/2012 21:11 | 61.9 | 27/3/2012 22:21 | 62.1 |
| 19/3/2012 20:36 | 62.5 | 21/3/2012 21:46 | 62.8 | 23/3/2012 22:56 | 62.2 | 25/3/2012 12:06 | 61.6 | 25/3/2012 21:16 | 61.3 | 27/3/2012 22:26 | 62.6 |
| 19/3/2012 20:41 | 62.0 | 21/3/2012 21:51 | 62.1 | 24/3/2012 19:01 | 64.3 | 25/3/2012 12:11 | 61.6 | 25/3/2012 21:21 | 61.8 | 27/3/2012 22:31 | 63.0 |
| 19/3/2012 20:46 | 61.9 | 21/3/2012 21:56 | 62.0 | 24/3/2012 19:06 | 65.5 | 25/3/2012 12:16 | 63.2 | 25/3/2012 21:26 | 60.8 | 27/3/2012 22:36 | 61.1 |
| 19/3/2012 20:51 | 63.7 | 21/3/2012 22:01 | 62.2 | 24/3/2012 19:11 | 62.7 | 25/3/2012 12:21 | 62.3 | 25/3/2012 21:31 | 61.2 | 27/3/2012 22:41 | 61.0 |
| 19/3/2012 20:56 | 61.5 | 21/3/2012 22:06 | 61.8 | 24/3/2012 19:16 | 63.9 | 25/3/2012 12:26 | 62.5 | 25/3/2012 21:36 | 61.5 | 27/3/2012 22:46 | 60.6 |
| 19/3/2012 21:01 | 62.4 | 21/3/2012 22:11 | 61.4 | 24/3/2012 19:21 | 62.3 | 25/3/2012 12:31 | 62.9 | 25/3/2012 21:41 | 60.9 | 27/3/2012 22:51 | 61.6 |
| 19/3/2012 21:06 | 62.2 | 21/3/2012 22:16 | 61.3 | 24/3/2012 19:26 | 62.9 | 25/3/2012 12:36 | 64.0 | 25/3/2012 21:46 | 61.2 | 27/3/2012 22:56 | 60.6 |
| 19/3/2012 21:11 | 61.8 | 21/3/2012 22:21 | 61.7 | 24/3/2012 19:31 | 62.3 | 25/3/2012 12:41 | 64.6 | 25/3/2012 21:51 | 62.5 | | |
| 19/3/2012 21:16 | 61.5 | 21/3/2012 22:26 | 60.7 | 24/3/2012 19:36 | 62.3 | 25/3/2012 12:46 | 64.9 | 25/3/2012 21:56 | 61.5 | | |
| 19/3/2012 21:21 | 62.0 | 21/3/2012 22:31 | 61.2 | 24/3/2012 19:41 | 64.2 | 25/3/2012 12:51 | 64.1 | 25/3/2012 22:01 | 63.0 | Night-time 23:00-07:00 | |
| 19/3/2012 21:26 | 61.7 | 21/3/2012 22:36 | 64.1 | 24/3/2012 19:46 | 67.8 | 25/3/2012 12:56 | 64.1 | 25/3/2012 22:06 | 60.9 | 28/2/2012 0:01 | 60.7 |
| 19/3/2012 21:31 | 61.7 | 21/3/2012 22:41 | 62.3 | 24/3/2012 19:51 | 64.6 | 25/3/2012 13:01 | 61.9 | 25/3/2012 22:11 | 60.7 | 28/2/2012 0:06 | 60.6 |
| 19/3/2012 21:36 | 61.6 | 21/3/2012 22:46 | 61.1 | 24/3/2012 19:56 | 64.9 | 25/3/2012 13:06 | 61.7 | 25/3/2012 22:16 | 61.0 | 28/2/2012 0:11 | 60.4 |
| 19/3/2012 21:41 | 60.9 | 21/3/2012 22:51 | 62.7 | 24/3/2012 20:01 | 63.4 | 25/3/2012 13:11 | 62.0 | 25/3/2012 22:21 | 61.5 | 28/2/2012 0:16 | 59.3 |
| 19/3/2012 21:46 | 63.3 | 21/3/2012 22:56 | 60.9 | 24/3/2012 20:06 | 62.7 | 25/3/2012 13:16 | 61.4 | 25/3/2012 22:26 | 61.4 | 28/2/2012 0:21 | 60.3 |
| 19/3/2012 21:51 | 62.1 | 22/3/2012 19:01 | 62.2 | 24/3/2012 20:11 | 61.7 | 25/3/2012 13:21 | 62.5 | 25/3/2012 22:31 | 62.2 | 28/2/2012 0:26 | 59.7 |
| 19/3/2012 21:56 | 61.9 | 22/3/2012 19:06 | 61.8 | 24/3/2012 20:16 | 62.5 | 25/3/2012 13:26 | 61.8 | 25/3/2012 22:36 | 60.9 | 28/2/2012 0:31 | 59.9 |
| 19/3/2012 22:01 | 61.8 | 22/3/2012 19:11 | 61.7 | 24/3/2012 20:21 | 61.6 | 25/3/2012 13:31 | 61.4 | 25/3/2012 22:41 | 61.5 | 28/2/2012 0:36 | 59.7 |
| 19/3/2012 22:06 | 61.9 | 22/3/2012 19:16 | 61.7 | 24/3/2012 20:26 | 61.5 | 25/3/2012 13:36 | 61.5 | 25/3/2012 22:46 | 60.8 | 28/2/2012 0:41 | 59.6 |
| 19/3/2012 22:11 | 62.0 | 22/3/2012 19:21 | 62.2 | 24/3/2012 20:31 | 61.8 | 25/3/2012 13:41 | 61.5 | 25/3/2012 22:51 | 61.1 | 28/2/2012 0:46 | 59.6 |
| 19/3/2012 22:16 | 61.5 | 22/3/2012 19:26 | 62.0 | 24/3/2012 20:36 | 61.3 | 25/3/2012 13:46 | 62.8 | 25/3/2012 22:56 | 60.9 | 28/2/2012 0:51 | 58.4 |
| 19/3/2012 22:21 | 61.5 | 22/3/2012 19:31 | 61.7 | 24/3/2012 20:41 | 61.2 | 25/3/2012 13:51 | 62.2 | 26/3/2012 19:01 | 64.2 | 28/2/2012 0:56 | 58.3 |
| 19/3/2012 22:26 | 62.2 | 22/3/2012 19:36 | 60.9 | 24/3/2012 20:46 | 62.1 | 25/3/2012 13:56 | 62.5 | 26/3/2012 19:06 | 63.0 | 28/2/2012 1:01 | 58.7 |
| 19/3/2012 22:31 | 60.7 | 22/3/2012 19:41 | 61.3 | 24/3/2012 20:51 | 61.4 | 25/3/2012 14:01 | 61.8 | 26/3/2012 19:11 | 63.6 | 28/2/2012 1:06 | 58.5 |
| 19/3/2012 22:36 | 61.6 | 22/3/2012 19:46 | 62.2 | 24/3/2012 20:56 | 61.3 | 25/3/2012 14:06 | 62.0 | 26/3/2012 19:16 | 62.9 | 28/2/2012 1:11 | 58.8 |
| 19/3/2012 22:41 | 60.9 | 22/3/2012 19:51 | 63.3 | 24/3/2012 21:01 | 62.2 | 25/3/2012 14:11 | 61.4 | 26/3/2012 19:21 | 61.6 | 28/2/2012 1:16 | 59.0 |
| 19/3/2012 22:46 | 60.9 | 22/3/2012 19:56 | 62.4 | 24/3/2012 21:06 | 62.5 | 25/3/2012 14:16 | 61.7 | 26/3/2012 19:26 | 62.5 | 28/2/2012 1:21 | 57.7 |
| 19/3/2012 22:51 | 62.1 | 22/3/2012 20:01 | 62.5 | 24/3/2012 21:11 | 61.1 | 25/3/2012 14:21 | 61.2 | 26/3/2012 19:31 | 62.4 | 28/2/2012 1:26 | 59.0 |
| 19/3/2012 22:56 | 62.4 | 22/3/2012 20:06 | 61.8 | 24/3/2012 21:16 | 62.3 | 25/3/2012 14:26 | 61.8 | 26/3/2012 19:36 | 62.4 | 28/2/2012 1:31 | 58.1 |
| 20/3/2012 19:01 | 63.7 | 22/3/2012 20:11 | 62.4 | 24/3/2012 21:21 | 61.8 | 25/3/2012 14:31 | 62.0 | 26/3/2012 19:41 | 63.0 | 28/2/2012 1:36 | 57.2 |
| 20/3/2012 19:06 | 64.6 | 22/3/2012 20:16 | 61.6 | 24/3/2012 21:26 | 61.8 | 25/3/2012 14:36 | 64.0 | 26/3/2012 19:46 | 63.6 | 28/2/2012 1:41 | 57.3 |
| 20/3/2012 19:11 | 64.9 | 22/3/2012 20:21 | 61.9 | 24/3/2012 21:31 | 64.3 | 25/3/2012 14:41 | 64.0 | 26/3/2012 19:51 | 62.9 | 28/2/2012 1:46 | 57.9 |
| 20/3/2012 19:16 | 63.7 | 22/3/2012 20:26 | 62.2 | 24/3/2012 21:36 | 62.0 | 25/3/2012 14:46 | 64.8 | 26/3/2012 19:56 | 62.6 | 28/2/2012 1:51 | 57.5 |
| 20/3/2012 19:21 | 63.8 | 22/3/2012 20:31 | 61.5 | 24/3/2012 21:41 | 63.1 | 25/3/2012 14:51 | 62.3 | 26/3/2012 19:56 | 62.6 | 28/2/2012 1:56 | 58.1 |
| 20/3/2012 19:26 | 63.6 | 22/3/2012 20:36 | 62.2 | 24/3/2012 21:46 | 61.7 | 25/3/201 | | | | | |

Real-time Noise Data RTN2 (Oil Street Community Liaison Centre)

| | | | | | | | | | | | |
|-----------------|------|-----------------|------|----------------|------|----------------|------|----------------|------|----------------|------|
| 28/2/2012 5:31 | 60.7 | 29/2/2012 6:41 | 63.7 | 1/3/2012 23:51 | 61.3 | 3/3/2012 1:01 | 59.5 | 4/3/2012 2:11 | 58.6 | 5/3/2012 3:21 | 55.3 |
| 28/2/2012 5:36 | 63.7 | 29/2/2012 6:46 | 65.0 | 1/3/2012 23:56 | 61.6 | 3/3/2012 1:06 | 59.5 | 4/3/2012 2:16 | 58.5 | 5/3/2012 3:26 | 54.3 |
| 28/2/2012 5:41 | 63.2 | 29/2/2012 6:51 | 64.9 | 2/3/2012 0:01 | 60.8 | 3/3/2012 1:11 | 59.6 | 4/3/2012 2:21 | 58.6 | 5/3/2012 3:31 | 54.9 |
| 28/2/2012 5:46 | 62.5 | 29/2/2012 6:56 | 65.7 | 2/3/2012 0:06 | 61.3 | 3/3/2012 1:16 | 59.1 | 4/3/2012 2:26 | 58.4 | 5/3/2012 3:36 | 55.6 |
| 28/2/2012 5:51 | 63.1 | 29/2/2012 23:01 | 63.5 | 2/3/2012 0:11 | 60.9 | 3/3/2012 1:21 | 60.1 | 4/3/2012 2:31 | 58.1 | 5/3/2012 3:41 | 55.7 |
| 28/2/2012 5:56 | 62.6 | 29/2/2012 23:06 | 63.0 | 2/3/2012 0:16 | 60.8 | 3/3/2012 1:26 | 60.0 | 4/3/2012 2:36 | 58.7 | 5/3/2012 3:46 | 55.7 |
| 28/2/2012 6:01 | 63.8 | 29/2/2012 23:11 | 64.6 | 2/3/2012 0:21 | 60.5 | 3/3/2012 1:31 | 58.5 | 4/3/2012 2:41 | 58.3 | 5/3/2012 3:51 | 55.3 |
| 28/2/2012 6:06 | 63.5 | 29/2/2012 23:16 | 64.3 | 2/3/2012 0:26 | 60.1 | 3/3/2012 1:36 | 59.3 | 4/3/2012 2:46 | 58.7 | 5/3/2012 3:56 | 55.4 |
| 28/2/2012 6:11 | 63.7 | 29/2/2012 23:21 | 61.9 | 2/3/2012 0:31 | 60.6 | 3/3/2012 1:41 | 59.2 | 4/3/2012 2:51 | 58.2 | 5/3/2012 4:01 | 55.6 |
| 28/2/2012 6:16 | 63.0 | 29/2/2012 23:26 | 62.0 | 2/3/2012 0:36 | 59.8 | 3/3/2012 1:46 | 58.7 | 4/3/2012 2:56 | 58.1 | 5/3/2012 4:06 | 55.4 |
| 28/2/2012 6:21 | 63.6 | 29/2/2012 23:31 | 61.9 | 2/3/2012 0:41 | 60.7 | 3/3/2012 1:51 | 58.9 | 4/3/2012 3:01 | 57.8 | 5/3/2012 4:11 | 54.5 |
| 28/2/2012 6:26 | 63.8 | 29/2/2012 23:36 | 62.4 | 2/3/2012 0:46 | 60.6 | 3/3/2012 1:56 | 58.8 | 4/3/2012 3:06 | 58.7 | 5/3/2012 4:16 | 55.2 |
| 28/2/2012 6:31 | 66.6 | 29/2/2012 23:41 | 61.6 | 2/3/2012 0:51 | 62.3 | 3/3/2012 2:01 | 58.8 | 4/3/2012 3:11 | 58.8 | 5/3/2012 4:21 | 56.1 |
| 28/2/2012 6:36 | 67.4 | 29/2/2012 23:46 | 61.7 | 2/3/2012 0:56 | 60.9 | 3/3/2012 2:06 | 58.9 | 4/3/2012 3:16 | 58.8 | 5/3/2012 4:26 | 56.4 |
| 28/2/2012 6:41 | 67.0 | 29/2/2012 23:51 | 61.8 | 2/3/2012 1:01 | 59.5 | 3/3/2012 2:11 | 58.0 | 4/3/2012 3:21 | 59.2 | 5/3/2012 4:31 | 54.4 |
| 28/2/2012 6:46 | 66.2 | 29/2/2012 23:56 | 61.2 | 2/3/2012 1:06 | 59.6 | 3/3/2012 2:16 | 58.0 | 4/3/2012 3:26 | 57.4 | 5/3/2012 4:36 | 55.2 |
| 28/2/2012 6:51 | 66.3 | 1/3/2012 0:01 | 60.8 | 2/3/2012 1:11 | 59.2 | 3/3/2012 2:21 | 57.6 | 4/3/2012 3:31 | 58.1 | 5/3/2012 4:41 | 53.4 |
| 28/2/2012 6:56 | 66.6 | 1/3/2012 0:06 | 61.3 | 2/3/2012 1:16 | 59.2 | 3/3/2012 2:26 | 58.4 | 4/3/2012 3:36 | 57.6 | 5/3/2012 4:46 | 54.8 |
| 28/2/2012 23:01 | 63.4 | 1/3/2012 0:11 | 60.6 | 2/3/2012 1:21 | 59.0 | 3/3/2012 2:31 | 58.4 | 4/3/2012 3:41 | 58.2 | 5/3/2012 4:51 | 56.8 |
| 28/2/2012 23:06 | 63.1 | 1/3/2012 0:16 | 60.8 | 2/3/2012 1:26 | 59.0 | 3/3/2012 2:36 | 57.5 | 4/3/2012 3:46 | 57.3 | 5/3/2012 4:56 | 58.4 |
| 28/2/2012 23:11 | 62.9 | 1/3/2012 0:21 | 61.5 | 2/3/2012 1:31 | 59.0 | 3/3/2012 2:41 | 58.6 | 4/3/2012 3:51 | 58.1 | 5/3/2012 5:01 | 57.5 |
| 28/2/2012 23:16 | 62.7 | 1/3/2012 0:26 | 60.4 | 2/3/2012 1:36 | 58.8 | 3/3/2012 2:46 | 57.8 | 4/3/2012 3:56 | 57.8 | 5/3/2012 5:06 | 58.8 |
| 28/2/2012 23:21 | 62.1 | 1/3/2012 0:31 | 60.8 | 2/3/2012 1:41 | 57.8 | 3/3/2012 2:51 | 59.1 | 4/3/2012 4:01 | 58.8 | 5/3/2012 5:11 | 58.1 |
| 28/2/2012 23:26 | 62.0 | 1/3/2012 0:36 | 60.4 | 2/3/2012 1:46 | 58.6 | 3/3/2012 2:56 | 59.2 | 4/3/2012 4:06 | 57.8 | 5/3/2012 5:16 | 57.2 |
| 28/2/2012 23:31 | 62.8 | 1/3/2012 0:41 | 60.9 | 2/3/2012 1:51 | 58.6 | 3/3/2012 3:01 | 59.6 | 4/3/2012 4:11 | 57.4 | 5/3/2012 5:21 | 56.2 |
| 28/2/2012 23:36 | 61.7 | 1/3/2012 0:46 | 60.2 | 2/3/2012 1:56 | 58.4 | 3/3/2012 3:06 | 60.6 | 4/3/2012 4:16 | 57.7 | 5/3/2012 5:26 | 59.3 |
| 28/2/2012 23:41 | 61.7 | 1/3/2012 0:51 | 59.1 | 2/3/2012 2:01 | 59.5 | 3/3/2012 3:11 | 61.1 | 4/3/2012 4:21 | 57.1 | 5/3/2012 5:31 | 58.1 |
| 28/2/2012 23:46 | 61.1 | 1/3/2012 0:56 | 60.4 | 2/3/2012 2:06 | 57.6 | 3/3/2012 3:16 | 61.2 | 4/3/2012 4:26 | 56.7 | 5/3/2012 5:36 | 58.0 |
| 28/2/2012 23:51 | 61.4 | 1/3/2012 1:01 | 60.0 | 2/3/2012 2:11 | 57.7 | 3/3/2012 3:21 | 59.7 | 4/3/2012 4:31 | 57.3 | 5/3/2012 5:41 | 60.9 |
| 28/2/2012 23:56 | 60.6 | 1/3/2012 1:06 | 60.1 | 2/3/2012 2:16 | 58.4 | 3/3/2012 3:26 | 58.7 | 4/3/2012 4:36 | 57.8 | 5/3/2012 5:46 | 59.5 |
| 29/2/2012 0:01 | 61.1 | 1/3/2012 1:11 | 58.8 | 2/3/2012 2:21 | 58.7 | 3/3/2012 3:31 | 58.0 | 4/3/2012 4:41 | 58.4 | 5/3/2012 5:51 | 59.8 |
| 29/2/2012 0:06 | 60.9 | 1/3/2012 1:16 | 59.5 | 2/3/2012 2:26 | 57.4 | 3/3/2012 3:36 | 57.5 | 4/3/2012 4:46 | 58.2 | 5/3/2012 5:56 | 60.9 |
| 29/2/2012 0:11 | 60.7 | 1/3/2012 1:21 | 58.9 | 2/3/2012 2:31 | 57.7 | 3/3/2012 3:41 | 57.3 | 4/3/2012 4:51 | 57.0 | 5/3/2012 6:01 | 60.1 |
| 29/2/2012 0:16 | 60.4 | 1/3/2012 1:26 | 59.4 | 2/3/2012 2:36 | 57.5 | 3/3/2012 3:46 | 57.4 | 4/3/2012 4:56 | 57.3 | 5/3/2012 6:06 | 59.3 |
| 29/2/2012 0:21 | 60.8 | 1/3/2012 1:31 | 59.5 | 2/3/2012 2:41 | 57.8 | 3/3/2012 3:51 | 58.0 | 4/3/2012 5:01 | 57.7 | 5/3/2012 6:11 | 59.9 |
| 29/2/2012 0:26 | 60.8 | 1/3/2012 1:36 | 58.6 | 2/3/2012 2:46 | 56.9 | 3/3/2012 3:56 | 58.2 | 4/3/2012 5:06 | 57.6 | 5/3/2012 6:16 | 60.2 |
| 29/2/2012 0:31 | 60.6 | 1/3/2012 1:41 | 59.2 | 2/3/2012 2:51 | 57.4 | 3/3/2012 4:01 | 56.9 | 4/3/2012 5:11 | 57.9 | 5/3/2012 6:21 | 60.5 |
| 29/2/2012 0:36 | 60.0 | 1/3/2012 1:46 | 58.5 | 2/3/2012 2:56 | 57.1 | 3/3/2012 4:06 | 56.9 | 4/3/2012 5:16 | 57.7 | 5/3/2012 6:26 | 60.8 |
| 29/2/2012 0:41 | 60.3 | 1/3/2012 1:51 | 59.4 | 2/3/2012 3:01 | 58.6 | 3/3/2012 4:11 | 57.7 | 4/3/2012 5:21 | 57.6 | 5/3/2012 6:31 | 60.0 |
| 29/2/2012 0:46 | 60.0 | 1/3/2012 1:56 | 58.0 | 2/3/2012 3:06 | 57.1 | 3/3/2012 4:16 | 57.4 | 4/3/2012 5:26 | 59.0 | 5/3/2012 6:36 | 62.0 |
| 29/2/2012 0:51 | 59.0 | 1/3/2012 2:01 | 58.6 | 2/3/2012 3:11 | 57.5 | 3/3/2012 4:21 | 57.5 | 4/3/2012 5:31 | 56.7 | 5/3/2012 6:41 | 62.1 |
| 29/2/2012 0:56 | 59.5 | 1/3/2012 2:06 | 57.8 | 2/3/2012 3:16 | 58.5 | 3/3/2012 4:26 | 57.7 | 4/3/2012 5:36 | 58.5 | 5/3/2012 6:46 | 63.8 |
| 29/2/2012 1:01 | 59.3 | 1/3/2012 2:11 | 57.7 | 2/3/2012 3:21 | 57.4 | 3/3/2012 4:31 | 56.8 | 4/3/2012 5:41 | 59.0 | 5/3/2012 6:51 | 63.9 |
| 29/2/2012 1:06 | 59.8 | 1/3/2012 2:16 | 58.4 | 2/3/2012 3:26 | 59.1 | 3/3/2012 4:36 | 57.3 | 4/3/2012 5:46 | 62.0 | 5/3/2012 6:56 | 63.1 |
| 29/2/2012 1:11 | 59.7 | 1/3/2012 2:21 | 57.6 | 2/3/2012 3:31 | 56.9 | 3/3/2012 4:41 | 57.6 | 4/3/2012 5:51 | 58.9 | 5/3/2012 23:01 | 63.4 |
| 29/2/2012 1:16 | 59.1 | 1/3/2012 2:26 | 58.8 | 2/3/2012 3:36 | 56.5 | 3/3/2012 4:46 | 57.5 | 4/3/2012 5:56 | 58.0 | 5/3/2012 23:06 | 63.5 |
| 29/2/2012 1:21 | 60.2 | 1/3/2012 2:31 | 57.9 | 2/3/2012 3:41 | 57.1 | 3/3/2012 4:51 | 57.0 | 4/3/2012 6:01 | 58.3 | 5/3/2012 23:11 | 63.3 |
| 29/2/2012 1:26 | 59.6 | 1/3/2012 2:36 | 57.1 | 2/3/2012 3:46 | 56.7 | 3/3/2012 4:56 | 57.3 | 4/3/2012 6:06 | 58.3 | 5/3/2012 23:16 | 62.1 |
| 29/2/2012 1:31 | 59.7 | 1/3/2012 2:41 | 57.5 | 2/3/2012 3:51 | 57.3 | 3/3/2012 5:01 | 57.4 | 4/3/2012 6:11 | 58.9 | 5/3/2012 23:21 | 61.2 |
| 29/2/2012 1:36 | 59.2 | 1/3/2012 2:46 | 57.6 | 2/3/2012 3:56 | 57.2 | 3/3/2012 5:06 | 57.1 | 4/3/2012 6:16 | 59.2 | 5/3/2012 23:26 | 60.8 |
| 29/2/2012 1:41 | 59.9 | 1/3/2012 2:51 | 57.2 | 2/3/2012 4:01 | 56.6 | 3/3/2012 5:11 | 57.2 | 4/3/2012 6:21 | 60.2 | 5/3/2012 23:31 | 62.8 |
| 29/2/2012 1:46 | 59.9 | 1/3/2012 2:56 | 58.4 | 2/3/2012 4:06 | 56.5 | 3/3/2012 5:16 | 57.1 | 4/3/2012 6:26 | 60.1 | 5/3/2012 23:36 | 60.8 |
| 29/2/2012 1:51 | 59.0 | 1/3/2012 3:01 | 56.3 | 2/3/2012 4:11 | 57.8 | 3/3/2012 5:21 | 56.9 | 4/3/2012 6:31 | 59.5 | 5/3/2012 23:41 | 60.8 |
| 29/2/2012 1:56 | 59.2 | 1/3/2012 3:06 | 57.4 | 2/3/2012 4:16 | 56.3 | 3/3/2012 5:26 | 56.9 | 4/3/2012 6:36 | 60.3 | 5/3/2012 23:46 | 60.3 |
| 29/2/2012 2:01 | 60.2 | 1/3/2012 3:11 | 56.4 | 2/3/2012 4:21 | 56.3 | 3/3/2012 5:31 | 57.6 | 4/3/2012 6:41 | 61.5 | 5/3/2012 23:51 | 61.0 |
| 29/2/2012 2:06 | 59.4 | 1/3/2012 3:16 | 57.6 | 2/3/2012 4:26 | 58.4 | 3/3/2012 5:36 | 59.2 | 4/3/2012 6:46 | 60.1 | 5/3/2012 23:56 | 61.8 |
| 29/2/2012 2:11 | 59.2 | 1/3/2012 3:21 | 57.0 | 2/3/2012 4:31 | 56.2 | 3/3/2012 5:41 | 60.7 | 4/3/2012 6:51 | 62.0 | 6/3/2012 0:01 | 60.7 |
| 29/2/2012 2:16 | 59.6 | 1/3/2012 3:26 | 57.1 | 2/3/2012 4:36 | 57.4 | 3/3/2012 5:46 | 57.3 | 4/3/2012 6:56 | 61.1 | 6/3/2012 0:06 | 62.0 |
| 29/2/2012 2:21 | 59.4 | 1/3/2012 3:31 | 57.1 | 2/3/2012 4:41 | 57.6 | 3/3/2012 5:51 | 62.2 | 4/3/2012 23:01 | 61.5 | 6/3/2012 0:11 | 60.1 |
| 29/2/2012 2:26 | 59.4 | 1/3/2012 3:36 | 56.1 | 2/3/2012 4:46 | 56.4 | 3/3/2012 5:56 | 58.9 | 4/3/2012 23:06 | 62.1 | 6/3/2012 0:16 | 60.4 |
| 29/2/2012 2:31 | 58.1 | 1/3/2012 3:41 | 56.1 | 2/3/2012 4:51 | 55.9 | 3/3/2012 6:01 | 59.3 | 4/3/2012 23:11 | 63.4 | 6/3/2012 0:21 | 60.3 |
| 29/2/2012 2:36 | 58.6 | 1/3/2012 3:46 | 57.5 | 2/3/2012 4:56 | 56.0 | 3/3/2012 6:06 | 58.9 | 4/3/2012 23:16 | 60.8 | 6/3/2012 0:26 | 60.4 |
| 29/2/2012 2:41 | 58.9 | 1/3/2012 3:51 | 56.5 | 2/3/2012 5:01 | 56.4 | 3/3/2012 6:11 | 59.0 | 4/3/2012 23:21 | 60.5 | 6/3/2012 0:31 | 62.4 |
| 29/2/2012 2:46 | 59.1 | 1/3/2012 3:56 | 56.8 | 2/3/2012 5:06 | 57.0 | 3/3/2012 6:16 | 59.3 | 4/3/2012 23:26 | 61.2 | 6/3/2012 0:36 | 61.2 |
| 29/2/2012 2:51 | 59.5 | 1/3/2012 4:01 | 56.7 | 2/3/2012 5:11 | 56.7 | 3/3/2012 6:21 | 59.6 | 4/3/2012 23:31 | 60.8 | 6/3/2012 0:41 | 59.1 |
| 29/2/2012 2:56 | 58.5 | 1/3/2012 4:06 | 55.9 | 2/3/2012 5:16 | 57.5 | 3/3/2012 6:26 | 60.9 | 4/3/2012 23:36 | 60.8 | 6/3/2012 0:46 | 59.4 |
| 29/2/2012 3:01 | 58.0 | 1/3/2012 4:11 | 56.1 | 2/3/2012 5:21 | 57.9 | 3/3/2012 6:31 | 60.3 | 4/3/2012 23:41 | 60.7 | 6/3/2012 0:51 | 60.1 |
| 29/2/2012 3:06 | 59.1 | 1/3/2012 4:16 | 55.8 | 2/3/2012 5:26 | 57.4 | 3/3/2012 6:36 | 60.0 | 4/3/2012 23:46 | 60.6 | 6/3/2012 0:56 | 59.3 |
| 29/2/2012 3:11 | 58.1 | 1/3/2012 4:21 | 56.3 | 2/3/2012 5:31 | 57.4 | 3/3/2012 6:41 | 60.4 | 4/3/2012 23:51 | 61.2 | 6/3/2012 1:01 | 58.4 |
| 29/2/2012 3:16 | 58.8 | 1/3/2012 4:26 | 56.4 | 2/3/2012 5:36 | 57.7 | 3/3/2012 6:46 | 60.9 | 4/3/2012 23:56 | 60.0 | 6/3/2012 1:06 | 58.1 |
| 29/2/2012 3:21 | 58.6 | 1/3/2012 4:31 | 56.4 | 2/3/2012 5:41 | 61.6 | 3/3/2012 6:51 | 62.1 | 5/3/2012 0:01 | 60.0 | 6/3/2012 1:11 | 58.3 |
| 29/2/2012 3:26 | 58.2 | 1/3/2012 4:36 | 56.6 | 2/3/2012 5:46 | 59.9 | 3/3/2012 6:56 | 62.7 | 5/3/2012 0:06 | 60.1 | 6/3/2012 1:16 | 58.1 |
| 29/2/2012 3:31 | 58.5 | 1/3/2012 4:41 | 57.0 | 2/3/2012 5:51 | 58.7 | 3/3/2012 23:01 | 61.7 | 5/3/2012 0:11 | 59 | | |

Real-time Noise Data RTN2 (Oil Street Community Liaison Centre)

| | | | | | | | | | | | |
|----------------|------|----------------|------|----------------|------|----------------|------|-----------------|------|-----------------|------|
| 6/3/2012 4:31 | 56.8 | 7/3/2012 5:41 | 60.1 | 8/3/2012 6:51 | 64.6 | 10/3/2012 0:01 | 62.2 | 11/3/2012 1:11 | 60.3 | 12/3/2012 2:21 | 59.1 |
| 6/3/2012 4:36 | 56.8 | 7/3/2012 5:46 | 59.8 | 8/3/2012 6:56 | 64.2 | 10/3/2012 0:06 | 61.7 | 11/3/2012 1:16 | 60.0 | 12/3/2012 2:26 | 59.6 |
| 6/3/2012 4:41 | 55.9 | 7/3/2012 5:51 | 58.5 | 8/3/2012 23:01 | 62.3 | 10/3/2012 0:11 | 61.8 | 11/3/2012 1:21 | 60.3 | 12/3/2012 2:31 | 60.2 |
| 6/3/2012 4:46 | 57.0 | 7/3/2012 5:56 | 57.8 | 8/3/2012 23:06 | 62.6 | 10/3/2012 0:16 | 61.9 | 11/3/2012 1:26 | 59.6 | 12/3/2012 2:36 | 60.2 |
| 6/3/2012 4:51 | 57.1 | 7/3/2012 6:01 | 57.9 | 8/3/2012 23:11 | 62.6 | 10/3/2012 0:21 | 61.8 | 11/3/2012 1:31 | 60.2 | 12/3/2012 2:41 | 59.0 |
| 6/3/2012 4:56 | 56.6 | 7/3/2012 6:06 | 59.2 | 8/3/2012 23:16 | 62.5 | 10/3/2012 0:26 | 61.6 | 11/3/2012 1:36 | 59.4 | 12/3/2012 2:46 | 59.0 |
| 6/3/2012 5:01 | 57.2 | 7/3/2012 6:11 | 60.3 | 8/3/2012 23:21 | 62.5 | 10/3/2012 0:31 | 62.3 | 11/3/2012 1:41 | 60.7 | 12/3/2012 2:51 | 58.9 |
| 6/3/2012 5:06 | 57.5 | 7/3/2012 6:16 | 60.1 | 8/3/2012 23:26 | 62.6 | 10/3/2012 0:36 | 61.2 | 11/3/2012 1:46 | 59.1 | 12/3/2012 2:56 | 58.7 |
| 6/3/2012 5:11 | 57.4 | 7/3/2012 6:21 | 59.8 | 8/3/2012 23:31 | 62.6 | 10/3/2012 0:41 | 61.6 | 11/3/2012 1:51 | 59.0 | 12/3/2012 3:01 | 59.9 |
| 6/3/2012 5:16 | 56.9 | 7/3/2012 6:26 | 60.5 | 8/3/2012 23:36 | 62.3 | 10/3/2012 0:46 | 60.6 | 11/3/2012 1:56 | 60.3 | 12/3/2012 3:06 | 59.4 |
| 6/3/2012 5:21 | 57.1 | 7/3/2012 6:31 | 60.6 | 8/3/2012 23:41 | 61.5 | 10/3/2012 0:51 | 60.9 | 11/3/2012 2:01 | 58.6 | 12/3/2012 3:11 | 58.0 |
| 6/3/2012 5:26 | 57.3 | 7/3/2012 6:36 | 61.3 | 8/3/2012 23:46 | 62.1 | 10/3/2012 0:56 | 60.8 | 11/3/2012 2:06 | 59.6 | 12/3/2012 3:16 | 58.4 |
| 6/3/2012 5:31 | 58.6 | 7/3/2012 6:41 | 61.8 | 8/3/2012 23:51 | 61.7 | 10/3/2012 1:01 | 60.4 | 11/3/2012 2:11 | 59.1 | 12/3/2012 3:21 | 59.0 |
| 6/3/2012 5:36 | 63.2 | 7/3/2012 6:46 | 62.0 | 8/3/2012 23:56 | 61.5 | 10/3/2012 1:06 | 60.3 | 11/3/2012 2:16 | 58.7 | 12/3/2012 3:26 | 58.1 |
| 6/3/2012 5:41 | 61.0 | 7/3/2012 6:51 | 61.3 | 9/3/2012 0:01 | 62.1 | 10/3/2012 1:11 | 60.4 | 11/3/2012 2:21 | 60.0 | 12/3/2012 3:31 | 60.0 |
| 6/3/2012 5:46 | 59.7 | 7/3/2012 6:56 | 63.2 | 9/3/2012 0:06 | 61.3 | 10/3/2012 1:16 | 60.5 | 11/3/2012 2:26 | 59.3 | 12/3/2012 3:36 | 60.4 |
| 6/3/2012 5:51 | 60.2 | 7/3/2012 23:01 | 61.5 | 9/3/2012 0:11 | 61.8 | 10/3/2012 1:21 | 60.5 | 11/3/2012 2:31 | 62.7 | 12/3/2012 3:41 | 61.4 |
| 6/3/2012 5:56 | 59.7 | 7/3/2012 23:06 | 63.5 | 9/3/2012 0:16 | 61.4 | 10/3/2012 1:26 | 61.1 | 11/3/2012 2:36 | 59.1 | 12/3/2012 3:46 | 60.0 |
| 6/3/2012 6:01 | 60.1 | 7/3/2012 23:11 | 62.7 | 9/3/2012 0:21 | 61.9 | 10/3/2012 1:31 | 61.6 | 11/3/2012 2:41 | 59.1 | 12/3/2012 3:51 | 59.7 |
| 6/3/2012 6:06 | 60.0 | 7/3/2012 23:16 | 62.1 | 9/3/2012 0:26 | 62.4 | 10/3/2012 1:36 | 59.7 | 11/3/2012 2:46 | 58.5 | 12/3/2012 3:56 | 59.1 |
| 6/3/2012 6:11 | 61.8 | 7/3/2012 23:21 | 61.5 | 9/3/2012 0:31 | 61.5 | 10/3/2012 1:41 | 60.0 | 11/3/2012 2:51 | 58.1 | 12/3/2012 4:01 | 59.8 |
| 6/3/2012 6:16 | 60.6 | 7/3/2012 23:26 | 61.7 | 9/3/2012 0:36 | 60.7 | 10/3/2012 1:46 | 59.7 | 11/3/2012 2:56 | 59.3 | 12/3/2012 4:06 | 58.4 |
| 6/3/2012 6:21 | 61.9 | 7/3/2012 23:31 | 61.8 | 9/3/2012 0:41 | 60.2 | 10/3/2012 1:51 | 60.2 | 11/3/2012 3:01 | 58.3 | 12/3/2012 4:11 | 58.4 |
| 6/3/2012 6:26 | 61.2 | 7/3/2012 23:36 | 61.6 | 9/3/2012 0:46 | 61.3 | 10/3/2012 1:56 | 60.1 | 11/3/2012 3:06 | 59.0 | 12/3/2012 4:16 | 57.7 |
| 6/3/2012 6:31 | 61.8 | 7/3/2012 23:41 | 61.3 | 9/3/2012 0:51 | 60.8 | 10/3/2012 2:01 | 59.2 | 11/3/2012 3:11 | 58.4 | 12/3/2012 4:21 | 57.0 |
| 6/3/2012 6:36 | 62.5 | 7/3/2012 23:46 | 61.3 | 9/3/2012 0:56 | 60.4 | 10/3/2012 2:06 | 59.4 | 11/3/2012 3:16 | 57.7 | 12/3/2012 4:26 | 58.3 |
| 6/3/2012 6:41 | 62.3 | 7/3/2012 23:51 | 60.9 | 9/3/2012 1:01 | 59.5 | 10/3/2012 2:11 | 59.6 | 11/3/2012 3:21 | 58.0 | 12/3/2012 4:31 | 58.3 |
| 6/3/2012 6:46 | 63.1 | 7/3/2012 23:56 | 60.9 | 9/3/2012 1:06 | 59.6 | 10/3/2012 2:16 | 59.2 | 11/3/2012 3:26 | 59.0 | 12/3/2012 4:36 | 56.9 |
| 6/3/2012 6:51 | 63.7 | 8/3/2012 0:01 | 61.3 | 9/3/2012 1:11 | 60.0 | 10/3/2012 2:21 | 58.8 | 11/3/2012 3:31 | 58.8 | 12/3/2012 4:41 | 57.1 |
| 6/3/2012 6:56 | 64.4 | 8/3/2012 0:06 | 60.8 | 9/3/2012 1:16 | 59.3 | 10/3/2012 2:26 | 59.3 | 11/3/2012 3:36 | 58.5 | 12/3/2012 4:46 | 59.3 |
| 6/3/2012 23:01 | 62.5 | 8/3/2012 0:11 | 61.0 | 9/3/2012 1:21 | 59.1 | 10/3/2012 2:31 | 59.0 | 11/3/2012 3:41 | 58.0 | 12/3/2012 4:51 | 57.5 |
| 6/3/2012 23:06 | 61.6 | 8/3/2012 0:16 | 60.3 | 9/3/2012 1:26 | 59.4 | 10/3/2012 2:36 | 58.8 | 11/3/2012 3:46 | 57.9 | 12/3/2012 4:56 | 59.8 |
| 6/3/2012 23:11 | 61.2 | 8/3/2012 0:21 | 60.8 | 9/3/2012 1:31 | 58.9 | 10/3/2012 2:41 | 58.4 | 11/3/2012 3:51 | 57.9 | 12/3/2012 5:01 | 58.1 |
| 6/3/2012 23:16 | 61.3 | 8/3/2012 0:26 | 61.0 | 9/3/2012 1:36 | 59.6 | 10/3/2012 2:46 | 59.0 | 11/3/2012 3:56 | 57.0 | 12/3/2012 5:06 | 58.5 |
| 6/3/2012 23:21 | 61.3 | 8/3/2012 0:31 | 59.7 | 9/3/2012 1:41 | 58.9 | 10/3/2012 2:51 | 58.9 | 11/3/2012 4:01 | 57.6 | 12/3/2012 5:11 | 59.5 |
| 6/3/2012 23:26 | 61.7 | 8/3/2012 0:36 | 59.8 | 9/3/2012 1:46 | 59.5 | 10/3/2012 2:56 | 60.3 | 11/3/2012 4:06 | 59.5 | 12/3/2012 5:16 | 61.2 |
| 6/3/2012 23:31 | 61.0 | 8/3/2012 0:41 | 60.2 | 9/3/2012 1:51 | 58.5 | 10/3/2012 3:01 | 58.5 | 11/3/2012 4:11 | 60.3 | 12/3/2012 5:21 | 59.6 |
| 6/3/2012 23:36 | 60.8 | 8/3/2012 0:46 | 59.7 | 9/3/2012 1:56 | 58.1 | 10/3/2012 3:06 | 58.4 | 11/3/2012 4:16 | 60.0 | 12/3/2012 5:26 | 59.2 |
| 6/3/2012 23:41 | 61.0 | 8/3/2012 0:51 | 59.4 | 9/3/2012 2:01 | 59.6 | 10/3/2012 3:11 | 59.9 | 11/3/2012 4:21 | 59.7 | 12/3/2012 5:31 | 60.5 |
| 6/3/2012 23:46 | 61.0 | 8/3/2012 0:56 | 59.5 | 9/3/2012 2:06 | 57.8 | 10/3/2012 3:16 | 58.3 | 11/3/2012 4:26 | 59.3 | 12/3/2012 5:36 | 59.0 |
| 6/3/2012 23:51 | 60.0 | 8/3/2012 1:01 | 59.0 | 9/3/2012 2:11 | 58.3 | 10/3/2012 3:21 | 58.4 | 11/3/2012 4:31 | 59.3 | 12/3/2012 5:41 | 60.4 |
| 6/3/2012 23:56 | 60.1 | 8/3/2012 1:06 | 59.3 | 9/3/2012 2:16 | 58.9 | 10/3/2012 3:26 | 58.2 | 11/3/2012 4:36 | 59.7 | 12/3/2012 5:46 | 61.2 |
| 7/3/2012 0:01 | 61.0 | 8/3/2012 1:11 | 59.5 | 9/3/2012 2:21 | 57.9 | 10/3/2012 3:31 | 57.6 | 11/3/2012 4:41 | 59.0 | 12/3/2012 5:51 | 61.7 |
| 7/3/2012 0:06 | 60.3 | 8/3/2012 1:16 | 58.9 | 9/3/2012 2:26 | 57.5 | 10/3/2012 3:36 | 58.4 | 11/3/2012 4:46 | 59.1 | 12/3/2012 5:56 | 60.0 |
| 7/3/2012 0:11 | 59.9 | 8/3/2012 1:21 | 58.9 | 9/3/2012 2:31 | 57.9 | 10/3/2012 3:41 | 58.4 | 11/3/2012 4:51 | 59.8 | 12/3/2012 6:01 | 60.4 |
| 7/3/2012 0:16 | 60.4 | 8/3/2012 1:26 | 58.9 | 9/3/2012 2:36 | 57.6 | 10/3/2012 3:46 | 58.6 | 11/3/2012 4:56 | 59.8 | 12/3/2012 6:06 | 61.6 |
| 7/3/2012 0:21 | 60.4 | 8/3/2012 1:31 | 57.5 | 9/3/2012 2:41 | 57.4 | 10/3/2012 3:51 | 58.3 | 11/3/2012 5:01 | 59.6 | 12/3/2012 6:11 | 62.3 |
| 7/3/2012 0:26 | 60.3 | 8/3/2012 1:36 | 58.5 | 9/3/2012 2:46 | 57.6 | 10/3/2012 3:56 | 57.8 | 11/3/2012 5:06 | 59.7 | 12/3/2012 6:16 | 62.1 |
| 7/3/2012 0:31 | 60.5 | 8/3/2012 1:41 | 58.0 | 9/3/2012 2:51 | 58.1 | 10/3/2012 4:01 | 58.5 | 11/3/2012 5:11 | 59.5 | 12/3/2012 6:21 | 62.2 |
| 7/3/2012 0:36 | 59.6 | 8/3/2012 1:46 | 57.8 | 9/3/2012 2:56 | 57.7 | 10/3/2012 4:06 | 57.6 | 11/3/2012 5:16 | 59.2 | 12/3/2012 6:26 | 62.7 |
| 7/3/2012 0:41 | 59.7 | 8/3/2012 1:51 | 58.9 | 9/3/2012 3:01 | 57.4 | 10/3/2012 4:11 | 58.2 | 11/3/2012 5:21 | 59.2 | 12/3/2012 6:31 | 63.0 |
| 7/3/2012 0:46 | 59.1 | 8/3/2012 1:56 | 57.5 | 9/3/2012 3:06 | 57.8 | 10/3/2012 4:16 | 57.6 | 11/3/2012 5:26 | 60.4 | 12/3/2012 6:36 | 63.7 |
| 7/3/2012 0:51 | 58.8 | 8/3/2012 2:01 | 57.4 | 9/3/2012 3:11 | 57.9 | 10/3/2012 4:21 | 58.2 | 11/3/2012 5:31 | 59.5 | 12/3/2012 6:41 | 65.0 |
| 7/3/2012 0:56 | 58.9 | 8/3/2012 2:06 | 57.9 | 9/3/2012 3:16 | 57.6 | 10/3/2012 4:26 | 57.7 | 11/3/2012 5:36 | 58.9 | 12/3/2012 6:46 | 64.6 |
| 7/3/2012 1:01 | 59.4 | 8/3/2012 2:11 | 57.9 | 9/3/2012 3:21 | 56.9 | 10/3/2012 4:31 | 58.5 | 11/3/2012 5:41 | 60.0 | 12/3/2012 6:51 | 64.6 |
| 7/3/2012 1:06 | 59.4 | 8/3/2012 2:16 | 57.4 | 9/3/2012 3:26 | 56.1 | 10/3/2012 4:36 | 56.9 | 11/3/2012 5:46 | 60.3 | 12/3/2012 6:56 | 64.9 |
| 7/3/2012 1:11 | 58.6 | 8/3/2012 2:21 | 57.4 | 9/3/2012 3:31 | 56.5 | 10/3/2012 4:41 | 58.0 | 11/3/2012 5:51 | 60.7 | 12/3/2012 23:01 | 65.0 |
| 7/3/2012 1:16 | 58.9 | 8/3/2012 2:26 | 58.1 | 9/3/2012 3:36 | 57.5 | 10/3/2012 4:46 | 57.2 | 11/3/2012 5:56 | 61.2 | 12/3/2012 23:06 | 64.1 |
| 7/3/2012 1:21 | 58.0 | 8/3/2012 2:31 | 57.6 | 9/3/2012 3:41 | 56.7 | 10/3/2012 4:51 | 57.5 | 11/3/2012 6:01 | 60.2 | 12/3/2012 23:11 | 63.2 |
| 7/3/2012 1:26 | 58.7 | 8/3/2012 2:36 | 56.7 | 9/3/2012 3:46 | 57.8 | 10/3/2012 4:56 | 58.5 | 11/3/2012 6:06 | 62.4 | 12/3/2012 23:16 | 63.5 |
| 7/3/2012 1:31 | 57.6 | 8/3/2012 2:41 | 57.4 | 9/3/2012 3:51 | 58.0 | 10/3/2012 5:01 | 58.1 | 11/3/2012 6:11 | 60.4 | 12/3/2012 23:21 | 62.6 |
| 7/3/2012 1:36 | 58.0 | 8/3/2012 2:46 | 56.0 | 9/3/2012 3:56 | 57.5 | 10/3/2012 5:06 | 57.8 | 11/3/2012 6:16 | 61.2 | 12/3/2012 23:26 | 62.5 |
| 7/3/2012 1:41 | 57.9 | 8/3/2012 2:51 | 57.2 | 9/3/2012 4:01 | 56.1 | 10/3/2012 5:11 | 58.2 | 11/3/2012 6:21 | 61.2 | 12/3/2012 23:31 | 61.2 |
| 7/3/2012 1:46 | 58.3 | 8/3/2012 2:56 | 56.7 | 9/3/2012 4:06 | 57.4 | 10/3/2012 5:16 | 57.6 | 11/3/2012 6:26 | 60.9 | 12/3/2012 23:36 | 62.6 |
| 7/3/2012 1:51 | 58.3 | 8/3/2012 3:01 | 56.7 | 9/3/2012 4:11 | 57.4 | 10/3/2012 5:21 | 58.3 | 11/3/2012 6:31 | 61.2 | 12/3/2012 23:41 | 62.4 |
| 7/3/2012 1:56 | 58.1 | 8/3/2012 3:06 | 56.1 | 9/3/2012 4:16 | 56.8 | 10/3/2012 5:26 | 58.3 | 11/3/2012 6:36 | 61.3 | 12/3/2012 23:46 | 62.7 |
| 7/3/2012 2:01 | 57.6 | 8/3/2012 3:11 | 56.6 | 9/3/2012 4:21 | 56.2 | 10/3/2012 5:31 | 58.6 | 11/3/2012 6:41 | 61.4 | 12/3/2012 23:51 | 62.6 |
| 7/3/2012 2:06 | 56.7 | 8/3/2012 3:16 | 56.2 | 9/3/2012 4:26 | 56.8 | 10/3/2012 5:36 | 60.1 | 11/3/2012 6:46 | 61.7 | 12/3/2012 23:56 | 62.5 |
| 7/3/2012 2:11 | 57.2 | 8/3/2012 3:21 | 55.5 | 9/3/2012 4:31 | 56.6 | 10/3/2012 5:41 | 60.8 | 11/3/2012 6:51 | 63.3 | 13/3/2012 0:01 | 62.5 |
| 7/3/2012 2:16 | 57.3 | 8/3/2012 3:26 | 56.2 | 9/3/2012 4:36 | 56.8 | 10/3/2012 5:46 | 59.4 | 11/3/2012 6:56 | 62.4 | 13/3/2012 0:06 | 62.4 |
| 7/3/2012 2:21 | 57.1 | 8/3/2012 3:31 | 56.6 | 9/3/2012 4:41 | 56.4 | 10/3/2012 5:51 | 59.3 | 11/3/2012 23:01 | 64.2 | 13/3/2012 0:11 | 62.0 |
| 7/3/2012 2:26 | 56.7 | 8/3/2012 3:36 | 56.2 | 9/3/2012 4:46 | 55.5 | 10/3/2012 5:56 | 61.5 | 11/3/2012 23:06 | 64.9 | 13/3/2012 0:16 | 61.8 |
| 7/3/2012 | | | | | | | | | | | |

Real-time Noise Data RTN2 (Oil Street Community Liaison Centre)

| | | | | | | | | | | | |
|-----------------|------|-----------------|------|-----------------|------|-----------------|------|----------------|------|-----------------|------|
| 13/3/2012 3:31 | 56.6 | 14/3/2012 4:41 | 55.8 | 15/3/2012 5:51 | 61.0 | 16/3/2012 23:01 | 63.3 | 18/3/2012 0:11 | 60.9 | 19/3/2012 1:21 | 57.0 |
| 13/3/2012 3:36 | 57.3 | 14/3/2012 4:46 | 56.4 | 15/3/2012 5:56 | 60.2 | 16/3/2012 23:06 | 63.5 | 18/3/2012 0:16 | 61.1 | 19/3/2012 1:26 | 57.5 |
| 13/3/2012 3:41 | 56.4 | 14/3/2012 4:51 | 56.0 | 15/3/2012 6:01 | 61.0 | 16/3/2012 23:11 | 62.1 | 18/3/2012 0:21 | 61.3 | 19/3/2012 1:31 | 55.9 |
| 13/3/2012 3:46 | 57.0 | 14/3/2012 4:56 | 56.1 | 15/3/2012 6:06 | 60.4 | 16/3/2012 23:16 | 61.6 | 18/3/2012 0:26 | 61.2 | 19/3/2012 1:36 | 57.0 |
| 13/3/2012 3:51 | 57.3 | 14/3/2012 5:01 | 57.7 | 15/3/2012 6:11 | 61.3 | 16/3/2012 23:21 | 61.3 | 18/3/2012 0:31 | 60.5 | 19/3/2012 1:41 | 55.4 |
| 13/3/2012 3:56 | 57.8 | 14/3/2012 5:06 | 58.5 | 15/3/2012 6:16 | 61.3 | 16/3/2012 23:26 | 61.2 | 18/3/2012 0:36 | 60.6 | 19/3/2012 1:46 | 56.6 |
| 13/3/2012 4:01 | 57.6 | 14/3/2012 5:11 | 57.0 | 15/3/2012 6:21 | 62.1 | 16/3/2012 23:31 | 60.8 | 18/3/2012 0:41 | 60.2 | 19/3/2012 1:51 | 56.4 |
| 13/3/2012 4:06 | 57.4 | 14/3/2012 5:16 | 58.3 | 15/3/2012 6:26 | 62.3 | 16/3/2012 23:36 | 61.4 | 18/3/2012 0:46 | 59.4 | 19/3/2012 1:56 | 56.6 |
| 13/3/2012 4:11 | 58.2 | 14/3/2012 5:21 | 59.3 | 15/3/2012 6:31 | 62.5 | 16/3/2012 23:41 | 61.4 | 18/3/2012 0:51 | 60.1 | 19/3/2012 2:01 | 55.5 |
| 13/3/2012 4:16 | 58.2 | 14/3/2012 5:26 | 57.8 | 15/3/2012 6:36 | 62.7 | 16/3/2012 23:46 | 60.8 | 18/3/2012 0:56 | 59.4 | 19/3/2012 2:06 | 56.3 |
| 13/3/2012 4:21 | 57.3 | 14/3/2012 5:31 | 57.1 | 15/3/2012 6:41 | 63.5 | 16/3/2012 23:51 | 61.0 | 18/3/2012 1:01 | 59.5 | 19/3/2012 2:11 | 56.7 |
| 13/3/2012 4:26 | 57.2 | 14/3/2012 5:36 | 64.3 | 15/3/2012 6:46 | 64.2 | 16/3/2012 23:56 | 61.7 | 18/3/2012 1:06 | 60.3 | 19/3/2012 2:16 | 55.5 |
| 13/3/2012 4:31 | 57.5 | 14/3/2012 5:41 | 72.6 | 15/3/2012 6:51 | 65.6 | 17/3/2012 0:01 | 61.1 | 18/3/2012 1:11 | 60.2 | 19/3/2012 2:21 | 54.8 |
| 13/3/2012 4:36 | 56.9 | 14/3/2012 5:46 | 59.9 | 15/3/2012 6:56 | 64.2 | 17/3/2012 0:06 | 61.1 | 18/3/2012 1:16 | 60.3 | 19/3/2012 2:26 | 54.9 |
| 13/3/2012 4:41 | 58.9 | 14/3/2012 5:51 | 63.6 | 15/3/2012 23:01 | 61.6 | 17/3/2012 0:11 | 60.4 | 18/3/2012 1:21 | 58.8 | 19/3/2012 2:31 | 57.0 |
| 13/3/2012 4:46 | 57.8 | 14/3/2012 5:56 | 64.4 | 15/3/2012 23:06 | 61.8 | 17/3/2012 0:16 | 60.8 | 18/3/2012 1:26 | 60.6 | 19/3/2012 2:36 | 55.0 |
| 13/3/2012 4:51 | 58.5 | 14/3/2012 6:01 | 58.7 | 15/3/2012 23:11 | 62.2 | 17/3/2012 0:21 | 60.8 | 18/3/2012 1:31 | 58.8 | 19/3/2012 2:41 | 55.4 |
| 13/3/2012 4:56 | 57.6 | 14/3/2012 6:06 | 61.1 | 15/3/2012 23:16 | 61.0 | 17/3/2012 0:26 | 60.6 | 18/3/2012 1:36 | 59.2 | 19/3/2012 2:46 | 55.8 |
| 13/3/2012 5:01 | 58.6 | 14/3/2012 6:11 | 60.7 | 15/3/2012 23:21 | 61.0 | 17/3/2012 0:31 | 61.1 | 18/3/2012 1:41 | 59.8 | 19/3/2012 2:51 | 54.6 |
| 13/3/2012 5:06 | 57.7 | 14/3/2012 6:16 | 66.4 | 15/3/2012 23:26 | 61.5 | 17/3/2012 0:36 | 60.3 | 18/3/2012 1:46 | 58.9 | 19/3/2012 2:56 | 55.4 |
| 13/3/2012 5:11 | 58.2 | 14/3/2012 6:21 | 61.8 | 15/3/2012 23:31 | 61.3 | 17/3/2012 0:41 | 60.7 | 18/3/2012 1:51 | 59.3 | 19/3/2012 3:01 | 54.6 |
| 13/3/2012 5:16 | 57.9 | 14/3/2012 6:26 | 61.8 | 15/3/2012 23:36 | 61.9 | 17/3/2012 0:46 | 59.9 | 18/3/2012 1:56 | 58.9 | 19/3/2012 3:06 | 54.0 |
| 13/3/2012 5:21 | 59.4 | 14/3/2012 6:31 | 61.7 | 15/3/2012 23:41 | 61.1 | 17/3/2012 0:51 | 59.7 | 18/3/2012 2:01 | 58.4 | 19/3/2012 3:11 | 55.4 |
| 13/3/2012 5:26 | 59.3 | 14/3/2012 6:36 | 61.9 | 15/3/2012 23:46 | 61.0 | 17/3/2012 0:56 | 59.7 | 18/3/2012 2:06 | 58.5 | 19/3/2012 3:16 | 54.4 |
| 13/3/2012 5:31 | 59.1 | 14/3/2012 6:41 | 63.5 | 15/3/2012 23:51 | 61.1 | 17/3/2012 1:01 | 59.5 | 18/3/2012 2:11 | 58.5 | 19/3/2012 3:21 | 53.7 |
| 13/3/2012 5:36 | 59.4 | 14/3/2012 6:46 | 63.8 | 15/3/2012 23:56 | 60.9 | 17/3/2012 1:06 | 59.0 | 18/3/2012 2:16 | 58.2 | 19/3/2012 3:26 | 54.9 |
| 13/3/2012 5:41 | 61.1 | 14/3/2012 6:51 | 63.1 | 16/3/2012 0:01 | 60.6 | 17/3/2012 1:11 | 59.4 | 18/3/2012 2:21 | 57.9 | 19/3/2012 3:31 | 55.8 |
| 13/3/2012 5:46 | 61.6 | 14/3/2012 6:56 | 63.6 | 16/3/2012 0:06 | 60.6 | 17/3/2012 1:16 | 58.7 | 18/3/2012 2:26 | 57.7 | 19/3/2012 3:36 | 54.7 |
| 13/3/2012 5:51 | 62.1 | 14/3/2012 23:01 | 63.2 | 16/3/2012 0:11 | 60.2 | 17/3/2012 1:21 | 60.0 | 18/3/2012 2:31 | 56.9 | 19/3/2012 3:41 | 55.3 |
| 13/3/2012 5:56 | 60.1 | 14/3/2012 23:06 | 63.4 | 16/3/2012 0:16 | 60.2 | 17/3/2012 1:26 | 58.8 | 18/3/2012 2:36 | 58.5 | 19/3/2012 3:46 | 55.4 |
| 13/3/2012 6:01 | 62.4 | 14/3/2012 23:11 | 62.8 | 16/3/2012 0:21 | 60.2 | 17/3/2012 1:31 | 59.6 | 18/3/2012 2:41 | 58.2 | 19/3/2012 3:51 | 54.1 |
| 13/3/2012 6:06 | 61.6 | 14/3/2012 23:16 | 62.8 | 16/3/2012 0:26 | 61.0 | 17/3/2012 1:36 | 59.0 | 18/3/2012 2:46 | 58.4 | 19/3/2012 3:56 | 53.6 |
| 13/3/2012 6:11 | 62.3 | 14/3/2012 23:21 | 62.2 | 16/3/2012 0:31 | 59.7 | 17/3/2012 1:41 | 58.4 | 18/3/2012 2:51 | 58.1 | 19/3/2012 4:01 | 55.5 |
| 13/3/2012 6:16 | 62.3 | 14/3/2012 23:26 | 62.2 | 16/3/2012 0:36 | 60.0 | 17/3/2012 1:46 | 58.4 | 18/3/2012 2:56 | 58.1 | 19/3/2012 4:06 | 58.4 |
| 13/3/2012 6:21 | 62.9 | 14/3/2012 23:31 | 62.5 | 16/3/2012 0:41 | 58.8 | 17/3/2012 1:51 | 58.7 | 18/3/2012 3:01 | 57.6 | 19/3/2012 4:11 | 56.4 |
| 13/3/2012 6:26 | 62.6 | 14/3/2012 23:36 | 62.1 | 16/3/2012 0:46 | 59.1 | 17/3/2012 1:56 | 59.3 | 18/3/2012 3:06 | 57.4 | 19/3/2012 4:16 | 54.4 |
| 13/3/2012 6:31 | 63.5 | 14/3/2012 23:41 | 61.7 | 16/3/2012 0:51 | 58.8 | 17/3/2012 2:01 | 58.5 | 18/3/2012 3:11 | 58.5 | 19/3/2012 4:21 | 55.3 |
| 13/3/2012 6:36 | 64.2 | 14/3/2012 23:46 | 62.0 | 16/3/2012 0:56 | 58.5 | 17/3/2012 2:06 | 58.7 | 18/3/2012 3:16 | 57.0 | 19/3/2012 4:26 | 54.8 |
| 13/3/2012 6:41 | 65.3 | 14/3/2012 23:51 | 61.8 | 16/3/2012 1:01 | 58.0 | 17/3/2012 2:11 | 58.5 | 18/3/2012 3:21 | 58.2 | 19/3/2012 4:31 | 55.0 |
| 13/3/2012 6:46 | 64.5 | 14/3/2012 23:56 | 61.9 | 16/3/2012 1:06 | 58.4 | 17/3/2012 2:16 | 58.1 | 18/3/2012 3:26 | 57.6 | 19/3/2012 4:36 | 54.5 |
| 13/3/2012 6:51 | 68.6 | 15/3/2012 0:01 | 62.0 | 16/3/2012 1:11 | 58.0 | 17/3/2012 2:21 | 57.9 | 18/3/2012 3:31 | 57.5 | 19/3/2012 4:41 | 54.6 |
| 13/3/2012 6:56 | 65.2 | 15/3/2012 0:06 | 61.6 | 16/3/2012 1:16 | 57.6 | 17/3/2012 2:26 | 57.8 | 18/3/2012 3:36 | 58.8 | 19/3/2012 4:46 | 55.2 |
| 13/3/2012 23:01 | 62.8 | 15/3/2012 0:11 | 61.7 | 16/3/2012 1:21 | 58.1 | 17/3/2012 2:31 | 58.1 | 18/3/2012 3:41 | 57.5 | 19/3/2012 4:51 | 53.9 |
| 13/3/2012 23:06 | 62.2 | 15/3/2012 0:16 | 61.4 | 16/3/2012 1:26 | 57.5 | 17/3/2012 2:36 | 57.2 | 18/3/2012 3:46 | 58.5 | 19/3/2012 4:56 | 54.6 |
| 13/3/2012 23:11 | 62.1 | 15/3/2012 0:21 | 61.7 | 16/3/2012 1:31 | 57.5 | 17/3/2012 2:41 | 57.5 | 18/3/2012 3:51 | 58.8 | 19/3/2012 5:01 | 55.0 |
| 13/3/2012 23:16 | 61.6 | 15/3/2012 0:26 | 61.6 | 16/3/2012 1:36 | 58.7 | 17/3/2012 2:46 | 58.0 | 18/3/2012 3:56 | 57.7 | 19/3/2012 5:06 | 56.0 |
| 13/3/2012 23:21 | 62.1 | 15/3/2012 0:31 | 61.4 | 16/3/2012 1:41 | 57.7 | 17/3/2012 2:51 | 58.1 | 18/3/2012 4:01 | 57.7 | 19/3/2012 5:11 | 55.4 |
| 13/3/2012 23:26 | 62.2 | 15/3/2012 0:36 | 60.9 | 16/3/2012 1:46 | 56.9 | 17/3/2012 2:56 | 58.3 | 18/3/2012 4:06 | 57.1 | 19/3/2012 5:16 | 54.9 |
| 13/3/2012 23:31 | 61.6 | 15/3/2012 0:41 | 60.9 | 16/3/2012 1:51 | 56.9 | 17/3/2012 3:01 | 57.0 | 18/3/2012 4:11 | 58.0 | 19/3/2012 5:21 | 56.5 |
| 13/3/2012 23:36 | 61.9 | 15/3/2012 0:46 | 60.9 | 16/3/2012 1:56 | 56.6 | 17/3/2012 3:06 | 57.6 | 18/3/2012 4:16 | 58.8 | 19/3/2012 5:26 | 56.8 |
| 13/3/2012 23:41 | 61.5 | 15/3/2012 0:51 | 60.5 | 16/3/2012 2:01 | 57.4 | 17/3/2012 3:11 | 57.8 | 18/3/2012 4:21 | 58.3 | 19/3/2012 5:31 | 58.8 |
| 13/3/2012 23:46 | 61.7 | 15/3/2012 0:56 | 60.3 | 16/3/2012 2:06 | 56.6 | 17/3/2012 3:16 | 56.8 | 18/3/2012 4:26 | 58.6 | 19/3/2012 5:36 | 59.1 |
| 13/3/2012 23:51 | 61.0 | 15/3/2012 1:01 | 59.7 | 16/3/2012 2:11 | 56.8 | 17/3/2012 3:21 | 56.6 | 18/3/2012 4:31 | 58.2 | 19/3/2012 5:41 | 58.3 |
| 13/3/2012 23:56 | 60.5 | 15/3/2012 1:06 | 60.1 | 16/3/2012 2:16 | 56.4 | 17/3/2012 3:26 | 56.7 | 18/3/2012 4:36 | 59.6 | 19/3/2012 5:46 | 58.4 |
| 14/3/2012 0:01 | 61.3 | 15/3/2012 1:11 | 60.0 | 16/3/2012 2:21 | 56.0 | 17/3/2012 3:31 | 56.5 | 18/3/2012 4:41 | 60.0 | 19/3/2012 5:51 | 58.7 |
| 14/3/2012 0:06 | 61.1 | 15/3/2012 1:16 | 59.6 | 16/3/2012 2:26 | 55.6 | 17/3/2012 3:36 | 57.1 | 18/3/2012 4:46 | 59.3 | 19/3/2012 5:56 | 58.6 |
| 14/3/2012 0:11 | 60.7 | 15/3/2012 1:21 | 59.6 | 16/3/2012 2:31 | 57.3 | 17/3/2012 3:41 | 56.4 | 18/3/2012 4:51 | 58.6 | 19/3/2012 6:01 | 58.8 |
| 14/3/2012 0:16 | 60.6 | 15/3/2012 1:26 | 59.9 | 16/3/2012 2:36 | 56.2 | 17/3/2012 3:46 | 56.5 | 18/3/2012 4:56 | 58.3 | 19/3/2012 6:06 | 61.5 |
| 14/3/2012 0:21 | 60.8 | 15/3/2012 1:31 | 59.9 | 16/3/2012 2:41 | 56.2 | 17/3/2012 3:51 | 56.5 | 18/3/2012 5:01 | 57.8 | 19/3/2012 6:11 | 59.0 |
| 14/3/2012 0:26 | 62.1 | 15/3/2012 1:36 | 59.3 | 16/3/2012 2:46 | 55.9 | 17/3/2012 3:56 | 56.7 | 18/3/2012 5:06 | 58.1 | 19/3/2012 6:16 | 64.3 |
| 14/3/2012 0:31 | 60.9 | 15/3/2012 1:41 | 58.9 | 16/3/2012 2:51 | 56.0 | 17/3/2012 4:01 | 56.2 | 18/3/2012 5:11 | 55.5 | 19/3/2012 6:21 | 59.9 |
| 14/3/2012 0:36 | 60.6 | 15/3/2012 1:46 | 59.1 | 16/3/2012 2:56 | 55.5 | 17/3/2012 4:06 | 56.6 | 18/3/2012 5:16 | 57.7 | 19/3/2012 6:26 | 61.1 |
| 14/3/2012 0:41 | 60.1 | 15/3/2012 1:51 | 59.2 | 16/3/2012 3:01 | 55.1 | 17/3/2012 4:11 | 56.1 | 18/3/2012 5:21 | 59.1 | 19/3/2012 6:31 | 61.0 |
| 14/3/2012 0:46 | 59.8 | 15/3/2012 1:56 | 58.6 | 16/3/2012 3:06 | 55.4 | 17/3/2012 4:16 | 56.5 | 18/3/2012 5:26 | 57.4 | 19/3/2012 6:36 | 62.2 |
| 14/3/2012 0:51 | 59.7 | 15/3/2012 2:01 | 58.9 | 16/3/2012 3:11 | 56.0 | 17/3/2012 4:21 | 56.0 | 18/3/2012 5:31 | 58.3 | 19/3/2012 6:41 | 64.6 |
| 14/3/2012 0:56 | 59.9 | 15/3/2012 2:06 | 58.3 | 16/3/2012 3:16 | 55.4 | 17/3/2012 4:26 | 56.5 | 18/3/2012 5:36 | 58.3 | 19/3/2012 6:46 | 63.0 |
| 14/3/2012 1:01 | 58.3 | 15/3/2012 2:11 | 58.7 | 16/3/2012 3:21 | 55.1 | 17/3/2012 4:31 | 56.5 | 18/3/2012 5:41 | 59.2 | 19/3/2012 6:51 | 62.6 |
| 14/3/2012 1:06 | 58.1 | 15/3/2012 2:16 | 58.5 | 16/3/2012 3:26 | 54.5 | 17/3/2012 4:36 | 58.1 | 18/3/2012 5:46 | 59.7 | 19/3/2012 6:56 | 63.0 |
| 14/3/2012 1:11 | 58.9 | 15/3/2012 2:21 | 58.2 | 16/3/2012 3:31 | 56.0 | 17/3/2012 4:41 | 57.1 | 18/3/2012 5:51 | 58.7 | 19/3/2012 23:01 | 62.6 |
| 14/3/2012 1:16 | 58.4 | 15/3/2012 2:26 | 58.3 | 16/3/2012 3:36 | 55.9 | 17/3/2012 4:46 | 55.5 | 18/3/2012 5:56 | 59.4 | 19/3/2012 23:06 | 61.6 |
| 14/3/2012 1:21 | 59.1 | 15/3/2012 2:31 | 58.3 | 16/3/2012 3:41 | 56.0 | 17/3/2012 4:51 | 56.6 | 18/3/2012 6:01 | 5 | | |

Real-time Noise Data RTN2 (Oil Street Community Liaison Centre)

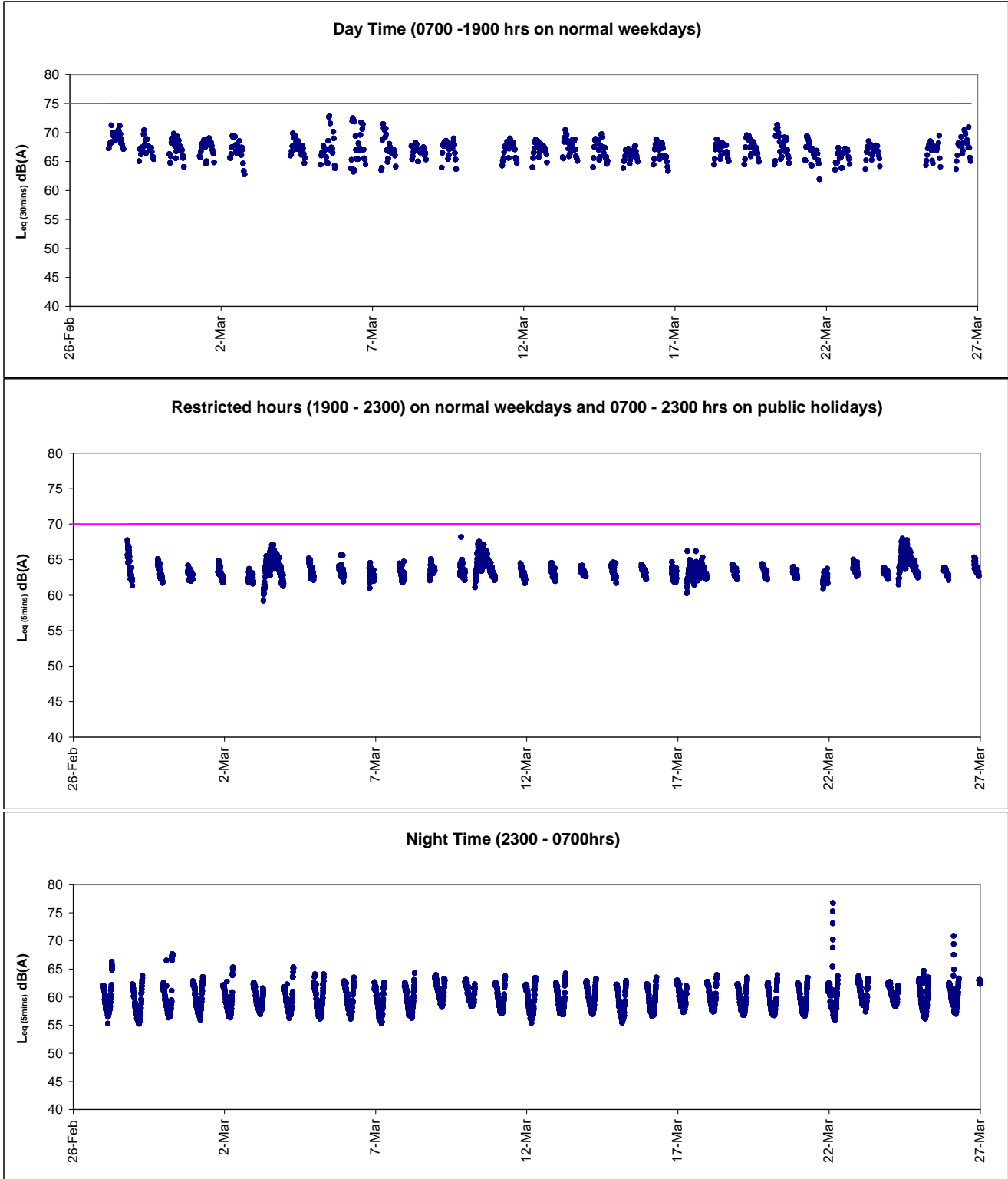
| | | | | | | | | | | | |
|-----------------|------|-----------------|------|-----------------|------|-----------------|------|-----------------|------|----------------|------|
| 20/3/2012 2:31 | 56.8 | 21/3/2012 3:41 | 55.2 | 22/3/2012 4:51 | 56.9 | 23/3/2012 6:01 | 59.3 | 24/3/2012 23:11 | 61.3 | 26/3/2012 0:21 | 59.5 |
| 20/3/2012 2:36 | 57.0 | 21/3/2012 3:46 | 56.0 | 22/3/2012 4:56 | 56.5 | 23/3/2012 6:06 | 61.3 | 24/3/2012 23:16 | 61.7 | 26/3/2012 0:26 | 59.6 |
| 20/3/2012 2:41 | 55.9 | 21/3/2012 3:51 | 55.0 | 22/3/2012 5:01 | 56.8 | 23/3/2012 6:11 | 59.3 | 24/3/2012 23:21 | 61.1 | 26/3/2012 0:31 | 59.7 |
| 20/3/2012 2:46 | 55.3 | 21/3/2012 3:56 | 55.0 | 22/3/2012 5:06 | 56.7 | 23/3/2012 6:16 | 61.2 | 24/3/2012 23:26 | 62.3 | 26/3/2012 0:36 | 58.7 |
| 20/3/2012 2:51 | 55.7 | 21/3/2012 4:01 | 54.6 | 22/3/2012 5:11 | 56.2 | 23/3/2012 6:21 | 60.6 | 24/3/2012 23:31 | 61.9 | 26/3/2012 0:41 | 58.7 |
| 20/3/2012 2:56 | 55.4 | 21/3/2012 4:06 | 54.5 | 22/3/2012 5:16 | 56.1 | 23/3/2012 6:26 | 61.6 | 24/3/2012 23:36 | 61.0 | 26/3/2012 0:46 | 58.8 |
| 20/3/2012 3:01 | 55.8 | 21/3/2012 4:11 | 57.1 | 22/3/2012 5:21 | 55.8 | 23/3/2012 6:31 | 62.5 | 24/3/2012 23:41 | 61.6 | 26/3/2012 0:51 | 58.2 |
| 20/3/2012 3:06 | 55.1 | 21/3/2012 4:16 | 54.7 | 22/3/2012 5:26 | 57.4 | 23/3/2012 6:36 | 62.2 | 24/3/2012 23:46 | 61.2 | 26/3/2012 0:56 | 57.6 |
| 20/3/2012 3:11 | 56.2 | 21/3/2012 4:21 | 55.3 | 22/3/2012 5:31 | 59.5 | 23/3/2012 6:41 | 62.5 | 24/3/2012 23:51 | 61.0 | 26/3/2012 1:01 | 57.6 |
| 20/3/2012 3:16 | 54.3 | 21/3/2012 4:26 | 54.6 | 22/3/2012 5:36 | 57.4 | 23/3/2012 6:46 | 62.1 | 24/3/2012 23:56 | 60.7 | 26/3/2012 1:06 | 57.8 |
| 20/3/2012 3:21 | 55.1 | 21/3/2012 4:31 | 54.8 | 22/3/2012 5:41 | 64.5 | 23/3/2012 6:51 | 61.6 | 25/3/2012 0:01 | 60.7 | 26/3/2012 1:11 | 57.7 |
| 20/3/2012 3:26 | 54.2 | 21/3/2012 4:36 | 55.0 | 22/3/2012 5:46 | 57.5 | 23/3/2012 6:56 | 62.5 | 25/3/2012 0:06 | 60.6 | 26/3/2012 1:16 | 56.8 |
| 20/3/2012 3:31 | 55.6 | 21/3/2012 4:41 | 55.2 | 22/3/2012 5:51 | 59.9 | 23/3/2012 23:01 | 62.5 | 25/3/2012 0:11 | 60.7 | 26/3/2012 1:21 | 57.1 |
| 20/3/2012 3:36 | 54.0 | 21/3/2012 4:46 | 57.0 | 22/3/2012 5:56 | 57.5 | 23/3/2012 23:06 | 61.6 | 25/3/2012 0:16 | 61.0 | 26/3/2012 1:26 | 56.7 |
| 20/3/2012 3:41 | 54.2 | 21/3/2012 4:51 | 55.3 | 22/3/2012 6:01 | 59.1 | 23/3/2012 23:11 | 61.9 | 25/3/2012 0:21 | 60.8 | 26/3/2012 1:31 | 56.9 |
| 20/3/2012 3:46 | 55.2 | 21/3/2012 4:56 | 56.2 | 22/3/2012 6:06 | 59.0 | 23/3/2012 23:16 | 62.2 | 25/3/2012 0:26 | 60.3 | 26/3/2012 1:36 | 59.0 |
| 20/3/2012 3:51 | 54.5 | 21/3/2012 5:01 | 55.7 | 22/3/2012 6:11 | 60.0 | 23/3/2012 23:21 | 62.5 | 25/3/2012 0:31 | 60.7 | 26/3/2012 1:41 | 56.7 |
| 20/3/2012 3:56 | 55.4 | 21/3/2012 5:06 | 59.9 | 22/3/2012 6:16 | 61.0 | 23/3/2012 23:26 | 61.6 | 25/3/2012 0:36 | 60.4 | 26/3/2012 1:46 | 57.2 |
| 20/3/2012 4:01 | 54.7 | 21/3/2012 5:11 | 56.5 | 22/3/2012 6:21 | 62.0 | 23/3/2012 23:31 | 61.2 | 25/3/2012 0:41 | 60.1 | 26/3/2012 1:51 | 58.6 |
| 20/3/2012 4:06 | 54.8 | 21/3/2012 5:16 | 57.2 | 22/3/2012 6:26 | 60.7 | 23/3/2012 23:36 | 61.5 | 25/3/2012 0:46 | 60.4 | 26/3/2012 1:56 | 56.7 |
| 20/3/2012 4:11 | 57.4 | 21/3/2012 5:21 | 57.4 | 22/3/2012 6:31 | 61.1 | 23/3/2012 23:41 | 62.2 | 25/3/2012 0:51 | 59.3 | 26/3/2012 2:01 | 55.9 |
| 20/3/2012 4:16 | 53.7 | 21/3/2012 5:26 | 56.7 | 22/3/2012 6:36 | 61.0 | 23/3/2012 23:46 | 61.2 | 25/3/2012 0:56 | 59.4 | 26/3/2012 2:06 | 57.8 |
| 20/3/2012 4:21 | 53.5 | 21/3/2012 5:31 | 57.0 | 22/3/2012 6:41 | 61.6 | 23/3/2012 23:51 | 60.8 | 25/3/2012 1:01 | 60.2 | 26/3/2012 2:11 | 55.4 |
| 20/3/2012 4:26 | 55.1 | 21/3/2012 5:36 | 61.8 | 22/3/2012 6:46 | 63.3 | 23/3/2012 23:56 | 60.6 | 25/3/2012 1:06 | 59.8 | 26/3/2012 2:16 | 55.0 |
| 20/3/2012 4:31 | 55.1 | 21/3/2012 5:41 | 57.9 | 22/3/2012 6:51 | 62.8 | 24/3/2012 0:01 | 60.9 | 25/3/2012 1:11 | 59.4 | 26/3/2012 2:21 | 57.0 |
| 20/3/2012 4:36 | 54.1 | 21/3/2012 5:46 | 59.8 | 22/3/2012 6:56 | 63.2 | 24/3/2012 0:06 | 60.6 | 25/3/2012 1:16 | 59.1 | 26/3/2012 2:26 | 56.2 |
| 20/3/2012 4:41 | 55.7 | 21/3/2012 5:51 | 59.9 | 22/3/2012 23:01 | 60.5 | 24/3/2012 0:11 | 60.6 | 25/3/2012 1:21 | 60.2 | 26/3/2012 2:31 | 55.5 |
| 20/3/2012 4:46 | 53.9 | 21/3/2012 5:56 | 57.8 | 22/3/2012 23:06 | 59.5 | 24/3/2012 0:16 | 59.9 | 25/3/2012 1:26 | 59.2 | 26/3/2012 2:36 | 55.2 |
| 20/3/2012 4:51 | 53.4 | 21/3/2012 6:01 | 59.1 | 22/3/2012 23:11 | 60.4 | 24/3/2012 0:21 | 60.9 | 25/3/2012 1:31 | 58.6 | 26/3/2012 2:41 | 56.7 |
| 20/3/2012 4:56 | 55.8 | 21/3/2012 6:06 | 59.0 | 22/3/2012 23:16 | 59.5 | 24/3/2012 0:26 | 60.3 | 25/3/2012 1:36 | 59.3 | 26/3/2012 2:46 | 56.1 |
| 20/3/2012 5:01 | 54.9 | 21/3/2012 6:11 | 62.8 | 22/3/2012 23:21 | 60.3 | 24/3/2012 0:31 | 61.1 | 25/3/2012 1:41 | 58.8 | 26/3/2012 2:51 | 55.8 |
| 20/3/2012 5:06 | 56.1 | 21/3/2012 6:16 | 62.8 | 22/3/2012 23:26 | 59.9 | 24/3/2012 0:36 | 61.0 | 25/3/2012 1:46 | 58.5 | 26/3/2012 2:56 | 54.9 |
| 20/3/2012 5:11 | 55.7 | 21/3/2012 6:21 | 60.1 | 22/3/2012 23:31 | 59.7 | 24/3/2012 0:41 | 60.5 | 25/3/2012 1:51 | 58.6 | 26/3/2012 3:01 | 54.9 |
| 20/3/2012 5:16 | 56.1 | 21/3/2012 6:26 | 60.6 | 22/3/2012 23:36 | 60.4 | 24/3/2012 0:46 | 59.9 | 25/3/2012 1:56 | 58.8 | 26/3/2012 3:06 | 54.6 |
| 20/3/2012 5:21 | 57.0 | 21/3/2012 6:31 | 60.6 | 22/3/2012 23:41 | 59.5 | 24/3/2012 0:51 | 59.5 | 25/3/2012 2:01 | 58.6 | 26/3/2012 3:11 | 55.6 |
| 20/3/2012 5:26 | 57.4 | 21/3/2012 6:36 | 61.6 | 22/3/2012 23:46 | 59.8 | 24/3/2012 0:56 | 60.3 | 25/3/2012 2:06 | 59.5 | 26/3/2012 3:16 | 54.8 |
| 20/3/2012 5:31 | 57.8 | 21/3/2012 6:41 | 61.8 | 22/3/2012 23:51 | 59.3 | 24/3/2012 1:01 | 60.2 | 25/3/2012 2:11 | 59.0 | 26/3/2012 3:21 | 54.9 |
| 20/3/2012 5:36 | 59.2 | 21/3/2012 6:46 | 62.3 | 22/3/2012 23:56 | 59.1 | 24/3/2012 1:06 | 59.4 | 25/3/2012 2:16 | 59.2 | 26/3/2012 3:26 | 53.9 |
| 20/3/2012 5:41 | 58.9 | 21/3/2012 6:51 | 63.4 | 23/3/2012 0:01 | 60.1 | 24/3/2012 1:11 | 60.3 | 25/3/2012 2:21 | 58.5 | 26/3/2012 3:31 | 54.6 |
| 20/3/2012 5:46 | 58.7 | 21/3/2012 6:56 | 62.7 | 23/3/2012 0:06 | 59.8 | 24/3/2012 1:16 | 59.1 | 25/3/2012 2:26 | 58.3 | 26/3/2012 3:36 | 55.7 |
| 20/3/2012 5:51 | 57.5 | 21/3/2012 23:01 | 61.9 | 23/3/2012 0:11 | 59.3 | 24/3/2012 1:21 | 59.4 | 25/3/2012 2:31 | 59.0 | 26/3/2012 3:41 | 54.8 |
| 20/3/2012 5:56 | 57.6 | 21/3/2012 23:06 | 62.7 | 23/3/2012 0:16 | 59.0 | 24/3/2012 1:26 | 59.4 | 25/3/2012 2:36 | 57.8 | 26/3/2012 3:46 | 54.4 |
| 20/3/2012 6:01 | 58.1 | 21/3/2012 23:11 | 62.4 | 23/3/2012 0:21 | 58.5 | 24/3/2012 1:31 | 59.1 | 25/3/2012 2:41 | 58.0 | 26/3/2012 3:51 | 54.5 |
| 20/3/2012 6:06 | 59.2 | 21/3/2012 23:16 | 61.9 | 23/3/2012 0:26 | 59.6 | 24/3/2012 1:36 | 59.7 | 25/3/2012 2:46 | 57.5 | 26/3/2012 3:56 | 54.2 |
| 20/3/2012 6:11 | 59.2 | 21/3/2012 23:21 | 61.3 | 23/3/2012 0:31 | 58.9 | 24/3/2012 1:41 | 59.2 | 25/3/2012 2:51 | 58.2 | 26/3/2012 4:01 | 54.4 |
| 20/3/2012 6:16 | 59.5 | 21/3/2012 23:26 | 61.3 | 23/3/2012 0:36 | 58.8 | 24/3/2012 1:46 | 58.7 | 25/3/2012 2:56 | 58.1 | 26/3/2012 4:06 | 55.7 |
| 20/3/2012 6:21 | 60.1 | 21/3/2012 23:31 | 60.7 | 23/3/2012 0:41 | 58.8 | 24/3/2012 1:51 | 58.9 | 25/3/2012 3:01 | 57.3 | 26/3/2012 4:11 | 54.5 |
| 20/3/2012 6:26 | 59.4 | 21/3/2012 23:36 | 61.3 | 23/3/2012 0:46 | 58.1 | 24/3/2012 1:56 | 58.5 | 25/3/2012 3:06 | 57.6 | 26/3/2012 4:16 | 55.2 |
| 20/3/2012 6:31 | 62.7 | 21/3/2012 23:41 | 60.9 | 23/3/2012 0:51 | 57.6 | 24/3/2012 2:01 | 59.5 | 25/3/2012 3:11 | 58.0 | 26/3/2012 4:21 | 56.6 |
| 20/3/2012 6:36 | 60.1 | 21/3/2012 23:46 | 61.4 | 23/3/2012 0:56 | 57.4 | 24/3/2012 2:06 | 57.8 | 25/3/2012 3:16 | 57.5 | 26/3/2012 4:26 | 55.8 |
| 20/3/2012 6:41 | 61.9 | 21/3/2012 23:51 | 60.4 | 23/3/2012 1:01 | 56.9 | 24/3/2012 2:11 | 58.2 | 25/3/2012 3:21 | 57.8 | 26/3/2012 4:31 | 53.2 |
| 20/3/2012 6:46 | 62.6 | 21/3/2012 23:56 | 60.3 | 23/3/2012 1:06 | 57.0 | 24/3/2012 2:16 | 57.8 | 25/3/2012 3:26 | 57.5 | 26/3/2012 4:36 | 54.9 |
| 20/3/2012 6:51 | 62.4 | 22/3/2012 0:01 | 60.3 | 23/3/2012 1:11 | 57.1 | 24/3/2012 2:21 | 58.1 | 25/3/2012 3:31 | 58.1 | 26/3/2012 4:41 | 55.3 |
| 20/3/2012 6:56 | 63.9 | 22/3/2012 0:06 | 60.3 | 23/3/2012 1:16 | 56.5 | 24/3/2012 2:26 | 58.1 | 25/3/2012 3:36 | 57.7 | 26/3/2012 4:46 | 55.4 |
| 20/3/2012 23:01 | 60.8 | 22/3/2012 0:11 | 61.1 | 23/3/2012 1:21 | 57.2 | 24/3/2012 2:31 | 58.1 | 25/3/2012 3:41 | 57.4 | 26/3/2012 4:51 | 55.3 |
| 20/3/2012 23:06 | 60.8 | 22/3/2012 0:16 | 60.4 | 23/3/2012 1:26 | 57.2 | 24/3/2012 2:36 | 60.5 | 25/3/2012 3:46 | 58.0 | 26/3/2012 4:56 | 55.7 |
| 20/3/2012 23:11 | 62.2 | 22/3/2012 0:21 | 59.7 | 23/3/2012 1:31 | 58.9 | 24/3/2012 2:41 | 58.2 | 25/3/2012 3:51 | 57.4 | 26/3/2012 5:01 | 54.5 |
| 20/3/2012 23:16 | 60.9 | 22/3/2012 0:26 | 60.0 | 23/3/2012 1:36 | 60.0 | 24/3/2012 2:46 | 58.0 | 25/3/2012 3:56 | 57.3 | 26/3/2012 5:06 | 56.0 |
| 20/3/2012 23:21 | 62.1 | 22/3/2012 0:31 | 59.5 | 23/3/2012 1:41 | 72.8 | 24/3/2012 2:51 | 58.5 | 25/3/2012 4:01 | 57.1 | 26/3/2012 5:11 | 56.6 |
| 20/3/2012 23:26 | 61.3 | 22/3/2012 0:36 | 59.9 | 23/3/2012 1:46 | 74.2 | 24/3/2012 2:56 | 57.4 | 25/3/2012 4:06 | 56.9 | 26/3/2012 5:16 | 57.7 |
| 20/3/2012 23:31 | 61.2 | 22/3/2012 0:41 | 59.9 | 23/3/2012 1:51 | 67.1 | 24/3/2012 3:01 | 57.3 | 25/3/2012 4:11 | 57.1 | 26/3/2012 5:21 | 57.9 |
| 20/3/2012 23:36 | 60.1 | 22/3/2012 0:46 | 59.0 | 23/3/2012 1:56 | 60.2 | 24/3/2012 3:06 | 57.9 | 25/3/2012 4:16 | 57.6 | 26/3/2012 5:26 | 56.8 |
| 20/3/2012 23:41 | 60.6 | 22/3/2012 0:51 | 58.9 | 23/3/2012 2:01 | 56.9 | 24/3/2012 3:11 | 57.4 | 25/3/2012 4:21 | 56.8 | 26/3/2012 5:31 | 57.4 |
| 20/3/2012 23:46 | 59.7 | 22/3/2012 0:56 | 58.8 | 23/3/2012 2:06 | 56.3 | 24/3/2012 3:16 | 57.3 | 25/3/2012 4:26 | 57.1 | 26/3/2012 5:36 | 57.4 |
| 20/3/2012 23:51 | 59.8 | 22/3/2012 1:01 | 58.7 | 23/3/2012 2:11 | 56.5 | 24/3/2012 3:21 | 57.3 | 25/3/2012 4:31 | 56.8 | 26/3/2012 5:41 | 58.2 |
| 20/3/2012 23:56 | 59.3 | 22/3/2012 1:06 | 58.6 | 23/3/2012 2:16 | 57.9 | 24/3/2012 3:26 | 57.0 | 25/3/2012 4:36 | 57.0 | 26/3/2012 5:46 | 58.7 |
| 21/3/2012 0:01 | 59.6 | 22/3/2012 1:11 | 58.1 | 23/3/2012 2:21 | 59.2 | 24/3/2012 3:31 | 57.4 | 25/3/2012 4:41 | 57.4 | 26/3/2012 5:51 | 58.9 |
| 21/3/2012 0:06 | 59.9 | 22/3/2012 1:16 | 57.8 | 23/3/2012 2:26 | 57.4 | 24/3/2012 3:36 | 58.8 | 25/3/2012 4:46 | 57.1 | 26/3/2012 5:56 | 58.6 |
| 21/3/2012 0:11 | 60.2 | 22/3/2012 1:21 | 58.1 | 23/3/2012 2:31 | 56.7 | 24/3/2012 3:41 | 57.5 | 25/3/2012 4:51 | 57.1 | 26/3/2012 6:01 | 59.2 |
| 21/3/2012 0:16 | 59.4 | 22/3/2012 1:26 | 57.4 | 23/3/2012 2:36 | 56.6 | 24/3/2012 3:46 | 57.1 | 25/3/2012 4:56 | 56.7 | 26/3/2012 6:06 | 64.3 |
| 21/3/2012 0:21 | 59.9 | 22/3/2012 1:31 | 56.9 | 23/3/2012 2:41 | 56.4 | 24/3/2012 3:51 | 56.9 | 25/3/2012 5: | | | |

Real-time Noise Data RTN2 (Oil Street Community Liaison Centre)

| | |
|-----------------|------|
| 27/3/2012 1:31 | 57.1 |
| 27/3/2012 1:36 | 56.4 |
| 27/3/2012 1:41 | 58.9 |
| 27/3/2012 1:46 | 57.9 |
| 27/3/2012 1:51 | 57.0 |
| 27/3/2012 1:56 | 57.9 |
| 27/3/2012 2:01 | 57.2 |
| 27/3/2012 2:06 | 56.4 |
| 27/3/2012 2:11 | 56.3 |
| 27/3/2012 2:16 | 56.8 |
| 27/3/2012 2:21 | 55.6 |
| 27/3/2012 2:26 | 56.7 |
| 27/3/2012 2:31 | 56.3 |
| 27/3/2012 2:36 | 56.1 |
| 27/3/2012 2:41 | 56.0 |
| 27/3/2012 2:46 | 55.7 |
| 27/3/2012 2:51 | 55.5 |
| 27/3/2012 2:56 | 55.4 |
| 27/3/2012 3:01 | 55.7 |
| 27/3/2012 3:06 | 55.6 |
| 27/3/2012 3:11 | 56.9 |
| 27/3/2012 3:16 | 56.6 |
| 27/3/2012 3:21 | 55.2 |
| 27/3/2012 3:26 | 56.0 |
| 27/3/2012 3:31 | 55.9 |
| 27/3/2012 3:36 | 55.6 |
| 27/3/2012 3:41 | 54.6 |
| 27/3/2012 3:46 | 55.4 |
| 27/3/2012 3:51 | 55.2 |
| 27/3/2012 3:56 | 55.0 |
| 27/3/2012 4:01 | 55.9 |
| 27/3/2012 4:06 | 56.0 |
| 27/3/2012 4:11 | 55.4 |
| 27/3/2012 4:16 | 55.5 |
| 27/3/2012 4:21 | 55.9 |
| 27/3/2012 4:26 | 55.2 |
| 27/3/2012 4:31 | 54.5 |
| 27/3/2012 4:36 | 54.0 |
| 27/3/2012 4:41 | 54.4 |
| 27/3/2012 4:46 | 57.5 |
| 27/3/2012 4:51 | 56.0 |
| 27/3/2012 4:56 | 56.4 |
| 27/3/2012 5:01 | 55.9 |
| 27/3/2012 5:06 | 55.8 |
| 27/3/2012 5:11 | 54.4 |
| 27/3/2012 5:16 | 56.1 |
| 27/3/2012 5:21 | 56.2 |
| 27/3/2012 5:26 | 56.6 |
| 27/3/2012 5:31 | 57.1 |
| 27/3/2012 5:36 | 61.1 |
| 27/3/2012 5:41 | 58.7 |
| 27/3/2012 5:46 | 60.8 |
| 27/3/2012 5:51 | 57.8 |
| 27/3/2012 5:56 | 57.7 |
| 27/3/2012 6:01 | 58.3 |
| 27/3/2012 6:06 | 58.5 |
| 27/3/2012 6:11 | 59.6 |
| 27/3/2012 6:16 | 61.0 |
| 27/3/2012 6:21 | 60.8 |
| 27/3/2012 6:26 | 60.5 |
| 27/3/2012 6:31 | 61.5 |
| 27/3/2012 6:36 | 61.1 |
| 27/3/2012 6:41 | 61.8 |
| 27/3/2012 6:46 | 63.6 |
| 27/3/2012 6:51 | 62.6 |
| 27/3/2012 6:56 | 63.5 |
| 27/3/2012 23:01 | 61.2 |
| 27/3/2012 23:06 | 60.9 |
| 27/3/2012 23:11 | 62.2 |
| 27/3/2012 23:16 | 60.6 |
| 27/3/2012 23:21 | 60.2 |
| 27/3/2012 23:26 | 61.0 |
| 27/3/2012 23:31 | 59.9 |
| 27/3/2012 23:36 | 60.6 |
| 27/3/2012 23:41 | 60.5 |
| 27/3/2012 23:46 | 60.9 |
| 27/3/2012 23:51 | 59.9 |
| 27/3/2012 23:56 | 59.5 |

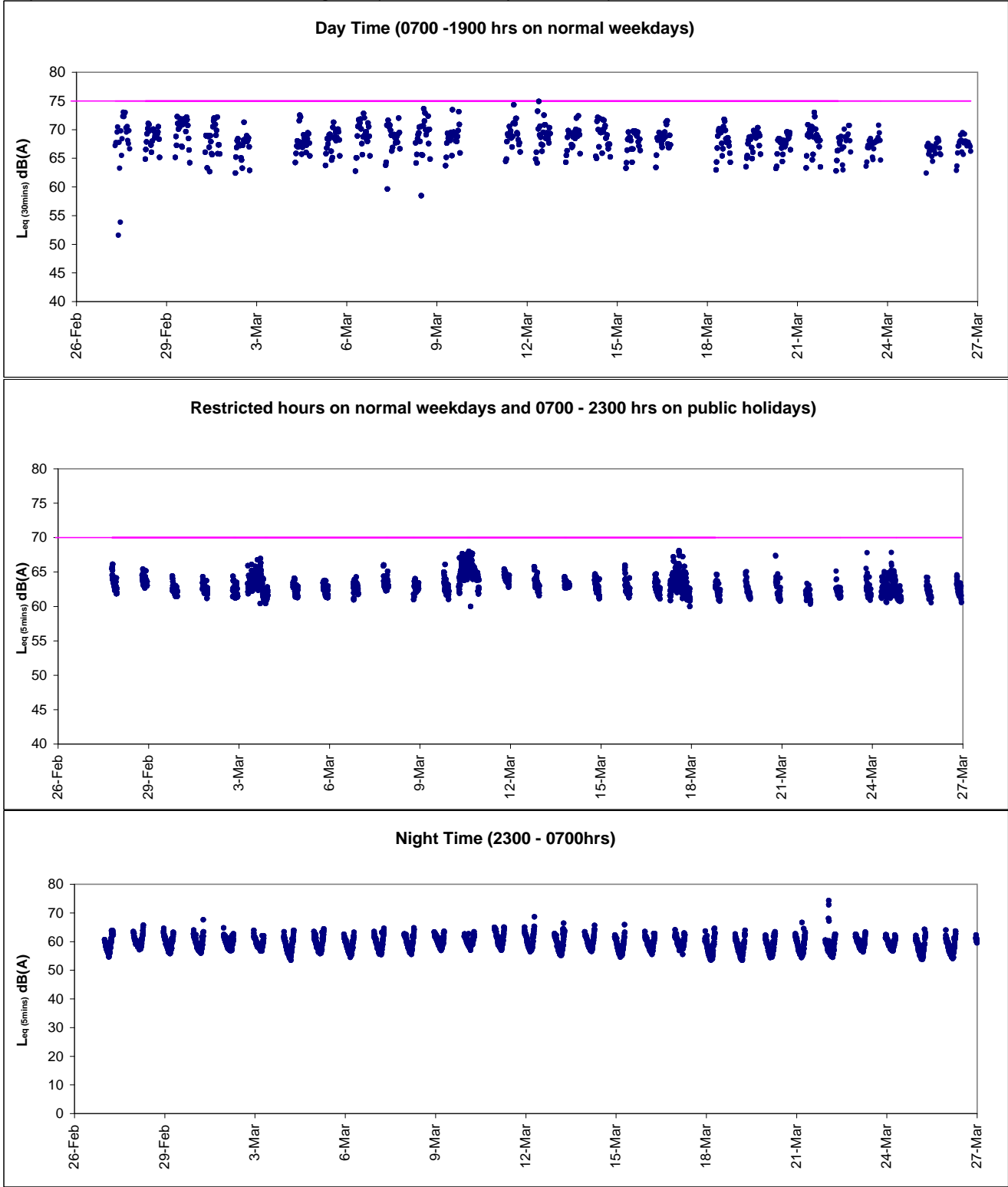
*Exceedance recorded during monitoring compliance check with NCO.

Graphic Presentation of Real Time Noise Monitoring Result (Food and Environmental Hygiene Department Depot)





Graphic Presentation of Real Time Noise Monitoring Result (Oil Street Community Liaison Center)





Appendix 6.1

Event Action Plans



Event/Action Plan for Construction Noise

| EVENT | ACTION | | | |
|-----------------------------|---|---|---|--|
| | ET | IEC | ER | CONTRACTOR |
| Action Level being exceeded | <ol style="list-style-type: none">1. Notify ER, IEC and Contractor;2. Carry out investigation;3. Report the results of investigation to the IEC, ER and Contractor;4. Discuss with the IEC and Contractor on remedial measures required;5. Increase monitoring frequency to check mitigation effectiveness. <p>(The above actions should be taken within 2 working days after the exceedance is identified)</p> | <ol style="list-style-type: none">1. Review the investigation results submitted by the ET;2. Review the proposed remedial measures by the Contractor and advise the ER accordingly;3. Advise the ER on the effectiveness of the proposed remedial measures. <p>(The above actions should be taken within 2 working days after the exceedance is identified)</p> | <ol style="list-style-type: none">1. Confirm receipt of notification of failure in writing;2. Notify Contractor;3. In consolidation with the IEC, agree with the Contractor on the remedial measures to be implemented;4. Supervise the implementation of remedial measures. <p>(The above actions should be taken within 2 working days after the exceedance is identified)</p> | <ol style="list-style-type: none">1. Submit noise mitigation proposals to IEC and ER;2. Implement noise mitigation proposals. <p>(The above actions should be taken within 2 working days after the exceedance is identified)</p> |



| EVENT | ACTION | | | |
|----------------------------|--|--|---|--|
| | ET | IEC | ER | CONTRACTOR |
| Limit Level being exceeded | <ol style="list-style-type: none"> 1. Inform IEC, ER, Contractor and EPD; 2. Repeat measurements to confirm findings; 3. Increase monitoring frequency; 4. Identify source and investigate the cause of exceedance; 5. Carry out analysis of Contractor's working procedures; 6. Discuss with the IEC, Contractor and ER on remedial measures required; 7. Assess effectiveness of Contractor's remedial actions and keep IEC, EPD and ER informed of the results; 8. If exceedance stops, cease additional monitoring. (The above actions should be taken within 2 working days after the exceedance is identified) | <ol style="list-style-type: none"> 1. Discuss amongst ER, ET, and Contractor on the potential remedial actions; 2. Review Contractor's remedial actions whenever necessary to assure their effectiveness and advise the ER accordingly. (The above actions should be taken within 2 working days after the exceedance is identified) | <ol style="list-style-type: none"> 1. Confirm receipt of notification of failure in writing; 2. Notify Contractor; 3. In consolidation with the IEC, agree with the Contractor on the remedial measures to be implemented; 4. Supervise the implementation of remedial measures; 5. If exceedance continues, consider stopping the Contractor to continue working on that portion of work which causes the exceedance until the exceedance is abated. (The above actions should be taken within 2 working days after the exceedance is identified) | <ol style="list-style-type: none"> 1. Take immediate action to avoid further exceedance; 2. Submit proposals for remedial actions to IEC and ER within 3 working days of notification; 3. Implement the agreed proposals; 4. Submit further proposal if problem still not under control; 5. Stop the relevant portion of works as instructed by the ER until the exceedance is abated. (The above actions should be taken within 2 working days after the exceedance is identified) |



Event / Action Plan for Construction Air Quality

| EVENT | ACTION | | | |
|---|---|---|---|---|
| | ET | IEC | ER | CONTRACTOR |
| ACTION LEVEL | | | | |
| 1. Exceedance for one sample | <ol style="list-style-type: none"> Identify source, investigate the causes of exceedance and propose remedial measures; Inform IEC and ER; Repeat measurement to confirm finding; Increase monitoring frequency to daily. (The above actions should be taken within 2 working days after the exceedance is identified) | <ol style="list-style-type: none"> Check monitoring data submitted by ET; Check Contractor's working method. (The above actions should be taken within 2 working days after the exceedance is identified) | <ol style="list-style-type: none"> Notify Contractor. (The above actions should be taken within 2 working days after the exceedance is identified) | <ol style="list-style-type: none"> Rectify any unacceptable practice; Amend working methods if appropriate. (The above actions should be taken within 2 working days after the exceedance is identified) |
| 2. Exceedance for two or more consecutive samples | <ol style="list-style-type: none"> Identify source; Inform IEC and ER; Advise the ER on the effectiveness of the proposed remedial measures; Repeat measurements to confirm findings; Increase monitoring frequency to daily; Discuss with IEC and Contractor on remedial actions required; If exceedance continues, arrange meeting with IEC and ER; If exceedance stops, cease additional monitoring. (The above actions should be taken within 2 working days after the exceedance is identified) | <ol style="list-style-type: none"> Check monitoring data submitted by ET; Check Contractor's working method; Discuss with ET and Contractor on possible remedial measures; Advise the ET on the effectiveness of the proposed remedial measures; Supervise Implementation of remedial measures. (The above actions should be taken within 2 working days after the exceedance is identified) | <ol style="list-style-type: none"> Confirm receipt of notification of failure in writing; Notify Contractor; Ensure remedial measures properly implemented. (The above actions should be taken within 2 working days after the exceedance is identified) | <ol style="list-style-type: none"> Submit proposals for remedial to ER within 3 working days of notification; Implement the agreed proposals; Amend proposal if appropriate. (The above actions should be taken within 2 working days after the exceedance is identified) |
| LIMIT LEVEL | | | | |
| 1. Exceedance for one sample | <ol style="list-style-type: none"> Identify source, investigate the causes of exceedance and propose remedial measures; Inform ER, Contractor and EPD; Repeat measurement to confirm finding; Increase monitoring frequency to daily; Assess effectiveness of Contractor's remedial actions and keep IEC, EPD and ER informed of the results. (The above actions should be taken within 2 working days after the exceedance is identified) | <ol style="list-style-type: none"> Check monitoring data submitted by ET; Check Contractor's working method; Discuss with ET and Contractor on possible remedial measures; Advise the ER on the effectiveness of the proposed remedial measures; Supervise implementation of remedial measures. (The above actions should be taken within 2 working days after the exceedance is identified) | <ol style="list-style-type: none"> Confirm receipt of notification of failure in writing; Notify Contractor; Ensure remedial measures properly implemented. (The above actions should be taken within 2 working days after the exceedance is identified) | <ol style="list-style-type: none"> Take immediate action to avoid further exceedance; Submit proposals for remedial actions to IEC within 3 working days of notification; Implement the agreed proposals; Amend proposal if appropriate. (The above actions should be taken within 2 working days after the exceedance is identified) |
| 2. Exceedance for two or more consecutive samples | <ol style="list-style-type: none"> Notify IEC, ER, Contractor and EPD; Identify source; Repeat measurement to confirm findings; Increase monitoring frequency to daily; Carry out analysis of Contractor's working procedures to determine possible mitigation to be implemented; Arrange meeting with IEC and ER to discuss the remedial actions to be taken; Assess effectiveness of Contractor's remedial actions and keep IEC, EPD and ER informed of the results; If exceedance stops, cease additional monitoring. (The above actions should be taken within 2 working days after the exceedance is identified) | <ol style="list-style-type: none"> Discuss amongst ER, ET, and Contractor on the potential remedial actions; Review Contractor's remedial actions whenever necessary to assure their effectiveness and advise the ER accordingly; Supervise the implementation of remedial measures. | <ol style="list-style-type: none"> Confirm receipt of notification of failure in writing; Notify Contractor; In consolidation with the IEC, agree with the Contractor on the remedial measures to be implemented; Ensure remedial measures properly implemented; If exceedance continues, consider what portion of the work is responsible and instruct the Contractor to stop that portion of work until the exceedance is abated. (The above actions should be taken within 2 working days after the exceedance is identified) | <ol style="list-style-type: none"> Take immediate action to avoid further exceedance; Submit proposals for remedial actions to IEC within 3 working days of notification; Implement the agreed proposals; Resubmit proposals if problem still not under control; Stop the relevant portion of works as determined by the ER until the exceedance is abated. (The above actions should be taken within 2 working days after the exceedance is identified) |



Event and Action Plan for Marine Water Quality

| EVENT | ACTION | | | |
|--|--|--|---|--|
| | ET | IEC | ER | CONTRACTOR |
| Action level being exceeded by one sampling day | Repeat in-situ measurement to confirm findings; Identify source(s) of impact; Inform IEC and Contractor; Check monitoring data, all plant, equipment and Contractor's working methods; Discuss mitigation measures with IEC and Contractor; (The above actions should be taken within 1 working day after the exceedance is identified) Repeat measurement on next day of exceedance. | Discuss with ET and Contractor on the mitigation measures; Review proposals on mitigation measures submitted by Contractor and advise the ER accordingly; Assess the effectiveness of the implemented mitigation measures. (The above actions should be taken within 1 working day after the exceedance is identified) | Discuss with IEC on the proposed mitigation measures; Make agreement on the mitigation measures to be implemented. (The above actions should be taken within 1 working day after the exceedance is identified) | Inform the ER and confirm notification of the non-compliance in writing; Rectify unacceptable practice; Check all plant and equipment; Consider changes of working methods; Discuss with ET and IEC and propose mitigation measures to IEC and ER; Implement the agreed mitigation measures. (The above actions should be taken within 1 working day after the exceedance is identified) |
| Action level being exceeded by more than one consecutive sampling days | Identify source(s) of impact; Inform IEC and Contractor; Check monitoring data, all plant, equipment and Contractor's working methods; Discuss mitigation measures with IEC and Contractor; Ensure mitigation measures are implemented; Prepare to increase the monitoring frequency to daily; (The above actions should be taken within 1 working day after the exceedance is identified) Repeat measurement on next working day of exceedance. | Discuss with ET and Contractor on the mitigation measures; Review proposals on mitigation measures submitted by Contractor and advise the ER accordingly; Assess the effectiveness of the implemented mitigation measures. (The above actions should be taken within 1 working day after the exceedance is identified) | Discuss with IEC on the proposed mitigation measures; Make agreement on the mitigation measures to be implemented; Assess the effectiveness of the implemented mitigation measures. (The above actions should be taken within 1 working day after the exceedance is identified) | Inform the Engineer and confirm notification of the non-compliance in writing; Rectify unacceptable practice; Check all plant and equipment; Consider changes of working methods; Discuss with ET and IEC and propose mitigation measures to IEC and ER within 3 working days; Implement the agreed mitigation measures. (The above actions should be taken within 1 working day after the exceedance is identified) |



| EVENT | ACTION | | | |
|---|---|--|--|--|
| | ET | IEC | ER | CONTRACTOR |
| Limit level being exceeded by one sampling day | <p>Repeat in-situ measurement to confirm findings; Identify source(s) of impact; Inform IEC, contractor and EPD; Check monitoring data, all plant, equipment and Contractor's working methods; Discuss mitigation measures with IEC, ER and Contractor; Ensure mitigation measures are implemented; Increase the monitoring frequency to daily until no exceedance of Limit level. (The above actions should be taken within 1 working day after the exceedance is identified)</p> | <p>Discuss with ET and Contractor on the mitigation measures; Review proposals on mitigation measures submitted by Contractor and advise the ER accordingly; Assess the effectiveness of the implemented mitigation measures. (The above actions should be taken within 1 working day after the exceedance is identified)</p> | <p>Discuss with IEC, ET and Contractor on the proposed mitigation measures; Request Contractor to critically review the working methods; Make agreement on the mitigation measures to be implemented; Assess the effectiveness of the implemented mitigation measures. (The above actions should be taken within 1 working day after the exceedance is identified)</p> | <p>Inform the Engineer and confirm notification of the non-compliance in writing; Rectify unacceptable practice; Check all plant and equipment; Consider changes of working methods; Discuss with ET, IEC and ER and propose mitigation measures to IEC and ER within 3 working days; Implement the agreed mitigation measures. (The above actions should be taken within 1 working day after the exceedance is identified)</p> |
| Limit level being exceeded by more than one consecutive sampling days | <p>Identify source(s) of impact; Inform IEC, contractor and EPD; Check monitoring data, all plant, equipment and Contractor's working methods; Discuss mitigation measures with IEC, ER and Contractor; Ensure mitigation measures are implemented; Increase the monitoring frequency to daily until no exceedance of Limit level for two consecutive days. (The above actions should be taken within 1 working day after the exceedance is identified)</p> | <p>Discuss with ET and Contractor on the mitigation measures; Review proposals on mitigation measures submitted by Contractor and advise the ER accordingly; Assess the effectiveness of the implemented mitigation measures. (The above actions should be taken within 1 working day after the exceedance is identified)</p> | <p>Discuss with IEC, ET and Contractor on the proposed mitigation measures; Request Contractor to critically review the working methods; Make agreement on the mitigation measures to be implemented; Assess the effectiveness of the implemented mitigation measures; Consider and instruct, if necessary, the Contractor to slow down or to stop all or part of the marine work until no exceedance of Limit level. (The above actions should be taken within 1 working day after the exceedance is identified)</p> | <p>Inform the ER and confirm notification of the non-compliance in writing; Rectify unacceptable practice; Check all plant and equipment; Consider changes of working methods; Discuss with ET, IEC and ER and propose mitigation measures to IEC and ER within 3 working days; Implement the agreed mitigation measures; As directed by the Engineer, to slow down or to stop all or part of the marine work or construction activities. (The above actions should be taken within 1 working day after the exceedance is identified)</p> |



Event and Action Plan for Odour Patrol

| Event | ACTION | |
|----------------------------|---|--|
| | Person-in-charge of Odour Monitoring | Implementation Agent Identified by CEDD |
| Action Level | | |
| Exceedance of Action Level | <ol style="list-style-type: none">1. Identify source/reason of exceedance;2. Repeat odour patrol to confirm finding. | <ol style="list-style-type: none">1. Carry out investigation to identify the source/reason of exceedance;2. Rectify any unacceptable practice3. Implement more mitigation measures if necessary;4. Inform EPD or MD if exceedance is considered to be caused by expedient connections or floating debris. |
| Limit Level | | |
| Exceedance of Limit Level | <ol style="list-style-type: none">1. Identify source / reason of exceedance;2. Repeat odour patrol to confirm findings;3. Increase odour patrol frequency;4. If exceedance stops, cease additional odour patrol. | <ol style="list-style-type: none">1. Carry out investigation to identify the source/reason of exceedance. Investigation shall be completed within 2 weeks;2. Rectify any unacceptable practice;3. Formulate remedial actions;4. Ensure remedial actions properly implemented;5. If exceedance continues, consider what more/enhanced mitigation measures shall be implemented;6. Inform EPD or MD if exceedance is considered to be caused by expedient connections or floating debris. |



Appendix 6.2

Summary for Notification of Exceedance



| Ref no. | Date | Tidal | Location | Parameters (Avg.) | Measured | Action Level | Limit Level | Follow-up |
|---------|-----------|-----------|----------|-------------------|----------|--------------|-------------|--|
| X_W304 | 7-Mar-12 | Mid-flood | WSD19 | DO (mg/L) | 6.96 | 3.66 | 3.28 | Possible reason: Natural variation or changes of water quality in the vicinity of the water quality monitoring station Action taken / to be taken: Checking with Contractor's works, the dredging work was carried out from 08:00 to 18:00. Reviewing the results nearer than WSD19, no exceedance was recorded. Remarks / Other Obs: In view that the water quality at monitoring stations located nearest the marine work site were well below the Action level, the exceedance was considered not project related. |
| | | | | Turbidity | 6.31 | 8.04 | 9.49 | |
| | | | | Suspended Solid | 16.50 | 13.00 | 14.43 | |
| X_W305 | 7-Mar-12 | Mid-flood | WSD17 | DO (mg/L) | 7.53 | 3.66 | 3.28 | Possible reason: Natural variation or changes of water quality in the vicinity of the water quality monitoring station Action taken / to be taken: The tidal direction was moving westward. Checking with Contractor's records, there was no marine activity conducted. Reviewing the results at the monitoring stations nearer than WSD 17, no exceedances was recorded. Remarks / Other Obs: In view that the tidal direction at that moment was moving westwards. As the site area is due west to the monitoring station, the exceedance was considered not project related. |
| | | | | Turbidity | 4.69 | 8.04 | 9.49 | |
| | | | | Suspended Solid | 15.50 | 13.00 | 14.43 | |
| X_W306 | 17-Mar-12 | Mid-flood | WSD21 | DO (mg/L) | 6.58 | 3.66 | 3.28 | Possible reason: Natural variation or changes of water quality in the vicinity of the water quality monitoring station Action taken / to be taken: Checking with Contractor's works, marine activities below were undertaken: - Erection of Formwork for construction of lower beams and pile caps in semi-submersible chamber in western portion of new ferry pier; - Sealing up of the gaps inside another semi-submersible chamber in western portion of new ferry pier; - Installation of the steel chamber in eastern portion of new ferry pier; - Stripping of formwork inside the chamber in south portion of new ferry pier; - Fabrication of steel chambers on flat top barge and shear crane barge mooring adjacent to the eastern portion of new ferry pier; - Pre-boring in eastern portion of WCR-1; - Installation sheet piles (FSP11) around the steel frame installed at intake of Wan Chai WSD's pumping station; - Placing of type II material at the most northern portion of submarine outfall area. - Installation sheet piles at intake of Wan Chai WSD's pumping station. Reviewing the results at the monitoring stations nearer than WSD 21, no exceedance was recorded. Checking with the contractor's inspection record, the silt screen and silt curtain were in proper condition on 17 Mar 2012. Remarks / Other Obs: In view that the water quality at monitoring stations located nearest the marine work site were well below Action level and the silt screen at WSD21 was in proper condition, the exceedance was considered not project related. |
| | | | | Turbidity | 8.39 | 8.04 | 9.49 | |
| | | | | Suspended Solid | 23.50 | 13.00 | 14.43 | |
| X_W307 | 17-Mar-12 | Mid-Ebb | WSD21 | DO (mg/L) | 6.64 | 3.66 | 3.28 | Possible reason: Natural variation or changes of water quality in the vicinity of the water quality monitoring station |



| Ref no. | Date | Tidal | Location | Parameters (Avg.) | Measured | Action Level | Limit Level | Follow-up |
|---------|-----------|-----------|----------|-------------------|----------|--------------|-------------|--|
| | | | | Turbidity | 8.99 | 8.04 | 9.49 | Action taken / to be taken: Immediate repeated in-situ measurements were conducted to confirm the exceedances of turbidity. Checking with Contractor's works, there were marine activities below undertaken: - Erection of Formwork for construction of lower beams and pile caps in semi-submersible chamber in western portion of new ferry pier; - Sealing up of the gaps inside another semi-submersible chamber in western portion of new ferry pier; - Installation of the steel chamber in eastern portion of new ferry pier; - Stripping of formwork inside the chamber in south portion of new ferry pier; - Fabrication of steel chambers on flat top barge and shear crane barge mooring adjacent to the eastern portion of new ferry pier; - Pre-boring in eastern portion of WCR-1; - Installation sheet piles (FSP11) around the steel frame installed at intake of Wan Chai WSD's pumping station; - Placing of type II material at the most northern portion of submarine outfall area. - Installation sheet piles at intake of Wan Chai WSD's pumping station. Reviewing the results at the monitoring stations nearer than WSD 21, no exceedance was recorded. Checking with the Contractor's inspection record, the silt screen and silt curtain were in proper condition on 17 Mar 2012. |
| | | | | Suspended Solid | 13.50 | 13.00 | 14.43 | Remarks / Other Obs: In view that the water quality at monitoring stations located nearest the marine work site were well below Action level and the silt screen at WSD21 was in proper condition, the exceedance was considered not project related. |
| X_W308 | 19-Mar-12 | Mid-Ebb | WSD21 | DO (mg/L) | 6.86 | 3.66 | 3.28 | Possible reason: Natural variation or changes of water quality in the vicinity of the water quality monitoring station |
| | | | | Turbidity | 8.75 | 8.04 | 9.49 | Action taken / to be taken: Immediate repeated in-situ measurements were conducted to confirm the exceedances of turbidity. Checking with Contractor's records, marine activities below were undertaken: - Welding for water tank at ferry pier - Hecking of powerhead concrete at ferry pier - Installation of sheetpile around WSD21 intake - Formwork erection at ferry pier Reviewing the results at the monitoring stations nearer than WSD 21, no exceedance was recorded. |
| | | | | Suspended Solid | 8.50 | 13.00 | 14.43 | Remarks / Other Obs: In view that the water quality at monitoring stations located nearest the marine work site were well below Action level and the silt screen at WSD21 was in proper condition, the exceedance was considered not project related exceedance. |
| X_W309 | 21-Mar-12 | Mid-Flood | WSD21 | DO (mg/L) | 7.37 | 3.66 | 3.28 | Possible reason: Natural variation or changes of water quality in the vicinity of the water quality monitoring station |



| Ref no. | Date | Tidal | Location | Parameters (Avg.) | Measured | Action Level | Limit Level | Follow-up |
|---------|-----------|-----------|----------|-------------------|----------|--------------|-------------|--|
| | | | | Turbidity | 11.03 | 8.04 | 9.49 | Action taken / to be taken: Immediate repeated in-situ measurements had conducted to confirm the exceedances of turbidity. Checking with Contractor's records, marine activities below were undertaken: - Placed bagged concrete at Submarine outfall - Dredging work (21/3/2012 22:00 to 22/3/2012 06:00) at WCR2 - Loading and unloading material for excavation material at T5 seawall Reviewing the results at the monitoring stations nearer than WSD 21, no exceedance was recorded |
| | | | | Suspended Solid | 7.50 | 13.00 | 14.43 | Remarks / Other Obs: In view that the water quality at monitoring stations located nearest the marine work site were well below Action level and the silt screen and silt curtain were in proper condition, the exceedance was considered not project related exceedance. |
| X_W310 | 21-Mar-12 | Mid-Ebb | WSD21 | DO (mg/L) | 7.01 | 3.66 | 3.28 | Possible reason: Natural variation or changes of water quality in the vicinity of the water quality monitoring station |
| | | | | Turbidity | 11.90 | 8.04 | 9.49 | Action taken / to be taken: Immediate repeated in-situ measurements were conducted to confirm the exceedances of turbidity. Checking with Contractor's records, there were marine activities below undertaken: - Placed bagged concrete at Submarine outfall - Dredging work (21/3/2012 22:00 to 22/3/2012 06:00) at WCR2 and there was no exceedances in the self-monitoring. - Loading and unloading material for excavation material at T5 seawall Reviewing the results at the monitoring stations nearer than WSD 21, no exceedance was recorded |
| | | | | Suspended Solid | 7.00 | 13.00 | 14.43 | Remarks / Other Obs: In view that the water quality at monitoring stations located nearest the marine work site were well below Action level and the silt screen and silt curtain were in proper condition, the exceedance was considered not project related exceedance. |
| X_W311 | 23-Mar-12 | Mid-Ebb | WSD17 | DO (mg/L) | 7.03 | 3.66 | 3.28 | Possible reason: Natural variation or changes of water quality in the vicinity of the water quality monitoring station |
| | | | | Turbidity | 10.53 | 8.04 | 9.49 | Action taken / to be taken: Immediate repeated in-situ measurements were conducted to confirm the exceedances of turbidity. The tidal direction was moving eastward. Checking with Contractor's works on 23 Mar 2012, the marine works were listed below: - Remove water tank near caisson at ferry pier - Rebar fixing and formwork erection at ferry pier - Concreting for the column at ferry pier - Filling sheetpile gap around WSD21 intake Reviewing the results near to the site area, no exceedances of turbidity and SS were recorded at C8 and C9. |
| | | | | Suspended Solid | 17.50 | 13.00 | 14.43 | Remarks / Other Obs: In view that the tidal direction at that moment was moving eastwards. As the site area is due east to the monitoring station, the exceedance was considered not project related. |
| X_W312 | 23-Mar-12 | Mid-Flood | WSD20 | DO (mg/L) | 5.96 | 3.66 | 3.28 | Possible reason: Natural variation or changes of water quality in the vicinity of the water quality monitoring station |



| Ref no. | Date | Tidal | Location | Parameters (Avg.) | Measured | Action Level | Limit Level | Follow-up |
|---------|-----------|-----------|----------|-------------------|----------|--------------|-------------|--|
| | | | | Turbidity | 6.21 | 8.04 | 9.49 | Action taken / to be taken: The tidal direction was moving westward. Checked with Contractor's works on 23 Mar 2012, there was dredging works at HKCEC water channel. Reviewing the results near to the site area, no exceedances of turbidity and SS were recorded at WSD19. Remarks / Other Obs: In view that the tidal direction at that moment was moving westwards. As the site area is due west to the monitoring station, the exceedance was considered not project related. |
| | | | | Suspended Solid | 13.50 | 13.00 | 14.43 | |
| X_W313 | 23-Mar-12 | Mid-Ebb | WSD20 | DO (mg/L) | 6.63 | 3.66 | 3.28 | Possible reason: Natural variation or changes of water quality in the vicinity of the water quality monitoring station Action taken / to be taken: Immediate repeated in-situ measurements were conducted to confirm the exceedances of turbidity. The tidal direction was moving eastward. Checked with Contractor's works on 23 Mar 2012, there was dredging works at HKCEC water channel. Reviewing the results near to the site area, no exceedances of turbidity and SS were recorded at WSD19. Remarks / Other Obs: In view that the tidal direction at that moment was moving eastwards. As the site area is due west to the monitoring station, the exceedance was considered not project related. |
| | | | | Turbidity | 10.25 | 8.04 | 9.49 | |
| | | | | Suspended Solid | 9.00 | 13.00 | 14.43 | |
| X_W314 | 23-Mar-12 | Mid-Flood | WSD7 | DO (mg/L) | 7.53 | 3.66 | 3.28 | Possible reason: Natural variation or changes of water quality in the vicinity of the water quality monitoring station Action taken / to be taken: Immediate repeated in-situ measurements had conducted to confirm the exceedances of turbidity. The tidal direction was moving westward. Checked with Contractor's works on 23 Mar, there was dredging works at HKCEC water channel. Reviewing the results at the monitoring stations nearer than WSD7, no exceedances of turbidity and SS were recorded. Remarks / Other Obs: In view that the water quality at monitoring stations located nearest the marine work site at C1 were well below the Action level, the exceedance was considered not project related. |
| | | | | Turbidity | 8.54 | 8.04 | 9.49 | |
| | | | | Suspended Solid | 12.50 | 13.00 | 14.43 | |
| X_W315 | 23-Mar-12 | Mid-Ebb | WSD19 | DO (mg/L) | 6.52 | 3.66 | 3.28 | Possible reason: Natural variation or changes of water quality in the vicinity of the water quality monitoring station Action taken / to be taken: The tidal direction was moving eastward. Checked with Contractor's works on 23 Mar 2012, there was dredging works at HKCEC water channel. Reviewing the results nearer than WSD19, no exceedances of turbidity and SS were recorded Remarks / Other Obs: In view that the tidal direction at that moment was moving eastward. As the site area is due west to the monitoring station, the exceedance was considered not project related. |
| | | | | Turbidity | 7.56 | 8.04 | 9.49 | |
| | | | | Suspended Solid | 15.00 | 13.00 | 14.43 | |

| Ref no. | Date | Tidal | Location | Parameters (Unit) | Measured | Action Level | Limit Level | Follow-up action |
|----------|-----------|-----------|----------|-------------------|----------|--------------|-------------|--|
| X_10C368 | 9-Mar-12 | Mid-flood | C9 | DO (mg/L) | 7.53 | 3.36 | 2.73 | Possible reason: Accumulation of particles discharged from outfalls near monitoring station Action taken / to be taken: Checking the works conducted near the monitoring station, no work related to reclamation work or marine construction activity was conducted on that day. Remarks / Other Obs: No further turbidity and SS exceedances were recorded in the next consecutive monitoring. In view that reclamation work by contractor HY/2009/11 was confirmed completed by RSS on Jan 4 2012 and contractor of HY2009/19 confirmed that no construction activities were performed during time of monitoring, the exceedances were considered to be caused from the accumulation of particles discharged from the outfalls near monitoring station and not related to the Project works. |
| | | | | Turbidity | 15.05 | 9.1 | 10.25 | |
| | | | | Suspended Solid | 21.00 | 15.00 | 22.13 | |
| X_10C369 | 12-Mar-12 | Mid-flood | C5e | DO (mg/L) | 6.87 | 3.36 | 2.73 | Possible reason: Natural variation or changes of water quality in the vicinity of the water quality monitoring station Action taken / to be taken: Checking the works conducted near the monitoring station, there were marine activities conducted on 12 Mar below undertaken: - Placed bagged concrete and under water fill material type 2 at Submarine outfall - Concreting of pile cap and tie beam and installation of water tank at the Re provision Wan Chai Ferry Pier - Loading and unloading material for excavation material at T5 seawall Checking with the contractor's inspection record, the silt screen and silt curtain were in proper condition Remarks / Other Obs: No further exceedances were recorded in the next consecutive monitoring. In view that the silt screen was in proper condition, the exceedances was considered to be not project-related. |
| | | | | Turbidity | 6.06 | 9.1 | 10.25 | |
| | | | | Suspended Solid | 15.50 | 15.00 | 22.13 | |
| X_10C370 | 12-Mar-12 | Mid-flood | C5w | DO (mg/L) | 6.67 | 3.36 | 2.73 | Possible reason: Natural variation or changes of water quality in the vicinity of the water quality monitoring station Action taken / to be taken: Checking the works conducted near the monitoring station, there were marine activities conducted on 12 Mar below undertaken: - Placed bagged concrete and under water fill material type 2 at Submarine outfall - Concreting of pile cap and tie beam and installation of water tank at the Re provision Wan Chai Ferry Pier - Loading and unloading material for excavation material at T5 seawall Checking with the contractor's inspection record, the silt screen and silt curtain were in proper condition Remarks / Other Obs: No further exceedances were recorded in the next consecutive monitoring. In view that the silt screen was in proper condition, the exceedances was considered to be not project-related. |
| | | | | Turbidity | 8.16 | 9.1 | 10.25 | |
| | | | | Suspended Solid | 19.50 | 15.00 | 22.13 | |
| X_10C371 | 17-Mar-12 | Mid-flood | C9 | DO (mg/L) | 6.97 | 3.36 | 2.73 | Possible reason: Accumulation of particles discharged from outfalls near monitoring station Action taken / to be taken: Checking the works conducted near the monitoring station, no work related to reclamation work or marine construction activity was conducted on that day. Remarks / Other Obs: In view that reclamation work by contractor HY/2009/11 was confirmed completed by RSS on Jan 4 2012 and contractor of HY2009/19 confirmed that no construction activities were performed during time of monitoring, the exceedances were considered to be caused from the accumulation of particles discharged from the outfalls near monitoring station and not related to the Project works. |
| | | | | Turbidity | 8.35 | 9.1 | 10.25 | |
| | | | | Suspended Solid | 21.50 | 15.00 | 22.13 | |
| X_10C372 | 19-Mar-12 | Mid-flood | C9 | DO (mg/L) | 6.92 | 3.36 | 2.73 | Possible reason: Accumulation of particles discharged from outfalls near monitoring station Action taken / to be taken: Checking the works conducted near the monitoring station, no work related to reclamation work or marine construction activity was conducted on that day. Remarks / Other Obs: In view that reclamation work by contractor HY/2009/11 was confirmed completed by RSS on Jan 4 2012 and contractor of HY2009/19 confirmed that no construction activities were performed during time of monitoring, the exceedances were considered to be caused from the accumulation of particles discharged from the outfalls near monitoring station and not related to the Project works. |
| | | | | Turbidity | 11.68 | 9.1 | 10.25 | |
| | | | | Suspended Solid | 18.00 | 15.00 | 22.13 | |
| X_10C373 | 19-Mar-12 | Mid-flood | C8 | DO (mg/L) | 6.53 | 3.36 | 2.73 | Possible reason: Accumulation of particles discharged from outfalls near monitoring station Action taken / to be taken: Checking the works conducted near the monitoring station, no work related to reclamation work or marine construction activity was conducted on that day. |
| | | | | Turbidity | 9.20 | 9.1 | 10.25 | |

| Ref no. | Date | Tidal | Location | Parameters (Unit) | Measured | Action Level | Limit Level | Follow-up action |
|----------|-----------|-----------|----------|-------------------|----------|--------------|-------------|---|
| | | | | Suspended Solid | 5.50 | 15.00 | 22.13 | Remarks / Other Obs: Further turbidity exceedances were recorded in the next consecutive monitoring. In view that reclamation work by contractor HY/2009/11 was confirmed completed by RSS on Jan 4 2012 and contractor of HY2009/19 confirmed that no related marine construction activities were performed during time of monitoring, the exceedances was considered to be caused from the accumulation of particles discharged from the outfalls near monitoring station and not related to the Project works. |
| X_10C374 | 19-Mar-12 | Mid-flood | C3 | DO (mg/L) | 6.18 | 3.36 | 2.73 | Possible reason: Accumulation of particles was collected unavoidably. |
| | | | | Turbidity | 4.43 | 9.1 | 10.25 | Action taken / to be taken: Checking the works conducted near the monitoring station, the dredging works at CH240 in water channel was undertaken on 19 Mar. After reviewing the result nearer than C3, no exceedance was recorded. |
| | | | | Suspended Solid | 16.00 | 15.00 | 22.13 | Remarks / Other Obs: No further exceedances was recorded in the next consecutive monitoring. In view that the water quality at monitoring stations located nearest the marine work site at C4e and C4w were well below Action level and the silt screen at C3 was in proper condition, the exceedances was considered not project related. |
| X_10C375 | 21-Mar-12 | Mid-flood | C9 | DO (mg/L) | 7.27 | 3.36 | 2.73 | Possible reason: Accumulation of particles discharged from outfalls near monitoring station |
| | | | | Turbidity | 14.23 | 9.1 | 10.25 | Action taken / to be taken: Checking the works conducted near the monitoring station, no work related to reclamation work or marine construction activity was conducted on that day. |
| | | | | Suspended Solid | 10.50 | 15.00 | 22.13 | Remarks / Other Obs: No further exceedances was recorded in the next consecutive monitoring. In view that reclamation work by contractor HY/2009/11 was confirmed completed by RSS on Jan 4 2012 and contractor of HY2009/19 confirmed that no construction activities were performed during time of monitoring, the exceedances were considered to be caused from the accumulation of particles discharged from the outfalls near monitoring station and not related to the Project works. |
| X_10C376 | 21-Mar-12 | Mid-flood | C8 | DO (mg/L) | 7.58 | 3.36 | 2.73 | Possible reason: Accumulation of particles discharged from outfalls near monitoring station |
| | | | | Turbidity | 11.00 | 9.1 | 10.25 | Action taken / to be taken: Checking the works conducted near the monitoring station, no work related to reclamation work or marine construction activity was conducted on that day. |
| | | | | Suspended Solid | 8.00 | 15.00 | 22.13 | Remarks / Other Obs: In view that reclamation work by contractor HY/2009/11 was confirmed completed by RSS on Jan 4 2012 and contractor of HY2009/19 confirmed that no marine construction activities were performed during time of monitoring, the exceedances were considered to be caused from the accumulation of particles discharged from the outfalls near monitoring station and not related to the Project works. |
| X_10C377 | 23-Mar-12 | Mid-ebb | C7 | DO (mg/L) | 5.37 | 3.36 | 2.73 | Possible reason: Natural variation or changes of water quality in the vicinity of the water quality monitoring station |
| | | | | Turbidity | 16.55 | 9.1 | 10.25 | Action taken / to be taken: Immediate repeated in-situ measurements were conducted to confirm the exceedances of turbidity. Checking the works conducted near the monitoring station, there was a rockfilling of seawall construction at SW corner of CBTS. |
| | | | | Suspended Solid | 7.50 | 15.00 | 22.13 | Remarks / Other Obs: No further exceedance was recorded in the next consecutive monitoring. In view that the silt screen and silt curtain were in proper condition, the exceedance was considered not project related. |
| X_10C378 | 23-Mar-12 | Mid-ebb | C8 | DO (mg/L) | 6.53 | 3.36 | 2.73 | Possible reason: Accumulation of particles discharged from outfalls near monitoring station |
| | | | | Turbidity | 12.35 | 9.1 | 10.25 | Action taken / to be taken: Checking the works conducted near the monitoring station, no work related to reclamation work or marine construction activity was conducted on that day. |
| | | | | Suspended Solid | 10.00 | 15.00 | 22.13 | Remarks / Other Obs: No further turbidity exceedances was recorded in the next consecutive monitoring. In view that reclamation work by contractor HY/2009/11 was confirmed completed by RSS on Jan 4 2012 and contractor of HY2009/19 confirmed that no construction activities were performed during time of monitoring, the exceedances were considered to be caused from the accumulation of particles discharged from the outfalls near monitoring station and not related to the Project works. |



| Ref. No. | Date | Time | Location | Construction Noise Level | Unit | Action Level | Limit Level | Follow-up action |
|----------|-----------|-------|---|--------------------------|-------------|---|-------------|--|
| X 10N084 | 28-Feb-12 | 11:31 | M6 - HK baptist Church henrietta Secondary School | 74 | Leq(30-min) | when one documented complaint was received. | 70 | <p>Possible reason: No construction activity and major traffic jam nearby were observed during monitoring. Traffic noise contributed as a major noise source during monitoring.</p> <p>Action taken / to be taken: Reviewed the trend of noise measurement results and analysis of contractor's working procedure. Review the baseline noise level at this monitoring station.</p> <p>Remarks / Other Obs: No construction work for Contract no. HY/2009/19 was conducted during the measurement; It is concluded that the exceedance was not due to the Project.</p> |
| X 10N085 | 13-Mar-12 | 11:20 | M6 - HK baptist Church henrietta Secondary School | 74 | Leq(30-min) | when one documented complaint was received. | 70 | <p>Possible reason: No construction activity and traffic nearby was observed during monitoring. Traffic noise contributed as a major noise source during monitoring.</p> <p>Action taken / to be taken: Reviewed the trend of noise measurement results and analysis of contractor's working procedure. Review the baseline noise level at this monitoring station.</p> <p>Remarks / Other Obs: No construction work for Contract no. HY/2009/19 was conducted during the measurement; It is concluded that the exceedance was not due to the Project.</p> |
| X 10N088 | 27-Mar-12 | 15:57 | M6 - HK baptist Church henrietta Secondary School | 72 | Leq(30-min) | when one documented complaint was received. | 70 | <p>Possible reason: No construction activity and traffic nearby was observed during monitoring. Traffic noise contributed as a major noise source during monitoring.</p> <p>Action taken / to be taken: Reviewed the trend of noise measurement results and analysis of contractor's working procedure. Review the baseline noise level at this monitoring station.</p> <p>Remarks / Other Obs: No construction work for Contract no. HY/2009/19 was conducted during the measurement; It is concluded that the exceedance was not due to the Project.</p> |



Appendix 7.1

Complaint Log

**Environmental Complaints Log**

| Complaint Log No. | Date of Complaint | Received From and Received By | Location of Complainant | Nature of Complaint | Outcome | Status |
|-------------------|-------------------|-------------------------------------|---|--|--|--------|
| 100321a | 21/3/2010 | ICC Case no. 1-224618029, Ms. Tsang | Location near Tin Hau | Complaint regarding the loud noise and dark smoke in the course of dredging works on 21 March 2010 (Sunday). | <ol style="list-style-type: none">1) A valid Construction Noise Permit no. GW-RS 0119-10 was granted from EPD since 18th Feb. 2010 for the dredging works which carry out at area for North Point Reclamation.2) Officer from Marine Department, Police and EPD's officer attended the scene for inspection and investigation.3) The Contractor (CHEC-CRBC JV) strictly comply all the conditions in CNP and take all mitigation measures in order to minimize the potential impacts to surrounding sensitive receivers. A formal letter was issued out by CHEC-CRBC JV and to explain the status of the recent construction activities.4) No limit level exceedance was recorded on the noise measurement during day time and evening time noise measurement on 23 March 2010. Additional restrict hours noise monitoring at Causeway Bay Community and City Garden was conducted on 5 April 2010 (Public Holiday). No limit level exceedance was recorded in the monitoring.5) No further complaints were received from Mr. Tsang in the reporting month. The complaint is considered closed. | Closed |
| 100321b | 21/3/2010 | Unknown | Near the eastern breakwater of the Causeway Bay Typhoon Shelter | A public complaint and enquiry regarding loud noises emanated from dredging activities on 21/3/2010 (Sunday) until 22:00 hours and between 19:20-19:46 hours in the evening of 22 March 2010 (Monday). | <ol style="list-style-type: none">1) A valid Construction Noise Permit no. GW-RS0119-10 was granted from EPD since 18th Feb. 2010 for the dredging works at area for North Point Reclamation during general holidays including Sunday between 07:00-23:00 hours and any day not being a general holiday between 19:00-23:00 hours. It is complied with the condition of CNP.2) Officer from Marine Department, Police and EPD's officer attended the scene for inspection and investigation.3) No limit level exceedance was recorded on the noise measurement during day time and evening time noise measurement on 23 March 2010. Additional restrict hours noise monitoring at Causeway Bay Community and City Garden was conducted on 5 April 2010 (Public Holiday). No limit level exceedance was recorded in the monitoring.4) No further complaints were received in the reporting month. The complaint is considered closed. | Closed |



| Complaint Log No. | Date of Complaint | Received From and Received By | Location of Complainant | Nature of Complaint | Outcome | Status |
|-------------------|-------------------|--|---------------------------|---|--|--------|
| 100504 | 4/5/2010 | Public complainant received by ICC (ICC case: 1-233384048) | Watson Road | Complaint on the noise nuisance due to the large scale of dredging machine (face to Island East Corridor) in particular the hours 1900 to 0800 and request to reduce the noise level. | <ol style="list-style-type: none">1) Contractor for HY/2009/11 was granted valid Construction Noise Permit no. GW-RS0119-10 for their dredging works. Contractor has implemented mitigation measures to reduce the working hour not later than 2230.2) According to RSS 's record, no more daytime and night time dredging since the departure of the split hopper barge from the workplace on 29 April 2010 at 1900 hrs to 5 May 2010.3) No further complaints were received in the reporting month. The complaint is considered closed. | Closed |
| 100731 | 31/7/2010 | Mr. Lee received by ICC (CC Case: 1-250702681) | Oil Street to Watson Road | Complaint on the noise nuisance due to the dredging works. Three construction plants were operated concurrently. | <ol style="list-style-type: none">1) Contractor for HY/2009/11 was granted valid Construction Noise Permit no. GW-RS0371-10 for their dredging works.2) There was only 1 grab dredger operated by Contractor within NPR project site area for dredging works.3) No noise exceedance was recorded at noise monitoring station at Victoria Centre on 27 July and 3 August 2010 during daytime and evening time period.4) It is considered as invalid from the EP and CNP point of view. | Closed |
| 100812 | 12/8/2010 | Mr. Wong, Harbour Heights (Management) Ltd. | Harbour Heights | Management office received their resident complained on the noise nuisance from the dredging works at the marine works area adjacent to the Harbour Height during the period from 0700 to 2200. | <ol style="list-style-type: none">1) Contractor for HY/2009/11 was granted valid Construction Noise Permit no. GW-RS0371-10 for their dredging works. Contractor has implemented mitigation measures to reduce the working hour not later than 2230.2) No noise exceedance was recorded at noise monitoring station at Victoria Centre on 10 and 17 August 2010 during daytime and evening time period.3) It is considered as invalid complaint. No further complaints were received in the reporting month. The complaint is considered closed. | Closed |



| Complaint Log No. | Date of Complaint | Received From and Received By | Location of Complainant | Nature of Complaint | Outcome | Status |
|-------------------|----------------------|--|--------------------------|---|--|--------|
| 101108 | 8/11/2010 | Mr. Nip received by ICC (CC Case) | Sai Wan Ho | Visual concern around the seaside silt screen outside the WSD freshwater intake pump at Sai Wan Ho (Monitoring station ref no.. WSD15) | <ol style="list-style-type: none"> 1) Contractor for HY/2009/11 has been regularly checked of condition and removal of trapped rubbish before the dismantling of the floating silt screen to be replaced by wall mount silt screen. 2) Follow-up action had been immediately carried out to check and clear the floating refuse around the seaside silt screen after receipt of the complaint. 3) Removal of seaside silt screen outside the WSD freshwater intake (WSD15) by contractor HY/2009/11 was checked and confirmed dated 9 November 2010. Silt screen has been deployed into the existing steel frame at WSD15 for the protection of WSD salt water intake. | Closed |
| 101110 | 10/11/2010 | Mr. Wong, Harbour Heights (Management) Ltd. | Harbour Heights | Management office received their resident complained on the noise nuisance from the power mechanical equipment during the 0700 to 2200hrs | <ol style="list-style-type: none"> 1) Contractor for HY/2009/11 was granted valid Construction Noise Permit no. GW-RS0870-10 for their dredging works during evening time. Contractor has implemented mitigation measures to reduce the working hour not later than 2230. 2) No noise exceedance was recorded at noise monitoring station at Victoria Centre on 4 and 10 November 2010 during daytime and evening time period. 3) It is considered as invalid complaint. No further complaints were received in the reporting month. The complaint is considered closed. | Closed |
| 101203 | 3/12/2010, 01:45a.m. | The resident of Block 11, City Garden by ICC referral from Marine Department | North Point | Bad odour was generated from the dredging plant off North Point | <ol style="list-style-type: none"> 1) The first investigation was carried out by Marine Department patrol in the morning on 3 Dec 2010 at around 10:00 and revealed that a few working barges were anchoring in the vicinity without carrying out dredging work. 2) A further specific investigation inspection on contractor's backhoe barge in the vicinity of City Garden was jointly conducted with Engineer Representatives (AECOM/RSS), and ET on 8 Dec 2010 at 11:30. No bad odour was noted during the investigation. 3) Routine dredging operation of the backhoe barge was performed during the jointed investigation inspection and it was revealed that no bad odour was attributed by the dredged materials inspected. | Closed |
| 101206 | 6/12/2010 | Ms Lui, the resident of 27/ F, Block 10, City | City Garden, North Point | Two barges were generating noise at 22:00 on 6 December 2010 in which the noise from | <ol style="list-style-type: none"> 1) ET confirmed the following information with resident site staff on the complaint: <ul style="list-style-type: none"> • It was referred to the filling operation at North Point | Closed |



| Complaint Log No. | Date of Complaint | Received From and Received By | Location of Complainant | Nature of Complaint | Outcome | Status |
|-------------------|-------------------|--|-------------------------|---|--|--------|
| | | Garden by ICC (ICC case: 1-266039336) | | <p>filling operation was louder than the traffic noise & visual impact was generated due to the spotlight pointing directly to the complainant flat, suspected the filling operation was part of Wanchai Development Phase II;</p> <p>Complainant also raised the same complaint to District Councillor, Mr. Hui on 7 Dec 2010 regarding the night-time noise and suspected earlier start of work at 06:30. Complaint also requested for limiting the plant operating hours from 09:00-21:00.</p> | <p>Reclamation of Central Wan Chai Bypass site area instead of part of Wanchai Development Phase II;</p> <ul style="list-style-type: none"> • Two derrick barges were in operation at the time of complaint for placing 400 rockfill onto the excavation trench and for levelling the formation level to receive the pre-cast caisson seawall; • Flood light on the control mast of derrick barge have no lighting shields for the prevention of glare of flood lights; • No starting work on 7 Dec 2010 at 0630hours. <ol style="list-style-type: none"> 2) PME used in restricted hours were checked and confirmed compliant with valid CNP no. GW-RS0870- 10. The noise level recorded on 6 Dec 2010 was complied with the noise criteria during restricted hour; 3) It was found that the occasional noise nuisance might be caused by the hitting or scratching onto the rock surface during loading down the grab onto the Grade 400 rockfill; 4) The absence of the lighting shields at flood light results in visual glare to the complainant at night-time. 5) Contractor was advised to minimize the finishing time of placing Grade 400 rockfill at 21 00hrs and switch off all unnecessary flood lights apart from the light for the safety and security purpose; 6) No further complaint was received after implementation of proposed measures | |
| 110415 | 15/04/2011 | The resident, Mr Law at Victoria Centre by ICC (ICC#1-281451236) | North Point | A dust generation and a concern of mosquitoes breeding complaint in which suspected the filling operation was part of North Point Reclamation. | <ol style="list-style-type: none"> 1) The concerned stockpile was a working stockpile under Contract HY/209/15 and was covered at night time after work. 2) Water spraying on the haul road and potential dust generating material at least 4 times a day was conducted by contractor that complies with the requirement. 3) It is considered invalid but preventive actions can be taken because the stockpile is relatively large and easily visible by complainant. 4) It was recommended that increasing the frequency of water spraying shall be conducted to all potential dust generating materials and activities. Besides, Contractor should consider to cover the idle part of the stockpile 5) The concern of mosquitoes breeding is out the scope of EM&A, the follow-up action is not reported in this monthly EM&A report. | Closed |



| Complaint Log No. | Date of Complaint | Received From and Received By | Location of Complainant | Nature of Complaint | Outcome | Status |
|-------------------|-------------------|---|-------------------------|--|--|--------|
| 110419 | 19/04/2011 | Ms Chiu at Victoria Centre at Victoria Centre by ICC (ICC# 1-272874759) | North Point | The episode of night noise on 19/4/11 and 20/4/11 at 2:50 a.m. and the noise lasted for 30 minutes per night. | <ol style="list-style-type: none">1) According to the RSS's record, there was no construction works undertaken under the EP-356/2009 during the concern time period.2) There was no abnormal real-time noise monitoring data recorded in RTN1 - FEHD Hong Kong Transport Section Whitefield Depot which is next to the Victoria Centre.3) It is considered as invalid complaint under this Project. | Closed |
| 110617 | 9/06/2011 | Mr. Law from Victoria Centre Management Office | North Point | An odour nuisance suspected generating from the discharge point – Channel T at Watson Road in part of the site area was related to CWB under Contract no. HY/2009/11 | <ol style="list-style-type: none">1) The complaint was received by ET on 13 Jun 2011. During the weekly site inspection on 7 and 17 June 2011, there was no any odour impact detected in the site area.2) According to the site record, there was muddy water discharged from the unknown source at upstream of Channel T during heavy rainstorm. No any site surface runoff to the Channel T and out of site boundary was observed in the inspection.3) In order to prevent muddy water washing out to the water body under heavy rainstorm, a silt curtain was installed at the outfall of the channel by Contractor. ET confirmed with the Resident Site Staff that a silt curtain was installed at the outfall of the channel to prevent muddy water washing out to the water body under heavy rainstorm. Besides, regular cleaning of refuse in the channel has been conducted by Contractor.4) A further site investigation on 28 June 2011 revealed that no odour nuisance was detected at the upstream of the Channel T and no source of odour nuisance was identified at site. As such, it was concluded that the source of odour nuisance was not related to the Project works.5) Although no source of odour nuisance was identified at site, the muddy water and dirt from the unknown source at upstream of Channel T may cause a potential smell during low tide and low water flow. Contractor was reminded to remove the silt curtain at the channel on non-rainy day so as to avoid the accumulation of the sediment and dirt in the water channel. | Closed |



| Complaint Log No. | Date of Complaint | Received From and Received By | Location of Complainant | Nature of Complaint | Outcome | Status |
|-------------------|-------------------|---|-------------------------|--|--|--------|
| 110709 | 09/07/2011 | Mr. Au from City Garden Management Office | North Point | A complaint letter to Contractor HY/2009/11 was raised by Cayley Property Management Limit on 9 July 2011 regarding a series of pump breakdown events at seawater intake of City Garden on 4, 6, 7 and 8 July 2011. A lot of rubbish such as plastic bags, nylon bags, nylon-wire mesh was observed sucking from the seawater intake at the seawater front of Block 7 of City Garden affecting the operation of seawater pump plant. | <ol style="list-style-type: none"> 1) Contractor conducted formation works for installation of caisson seawall at C27, C28, C29 and C30 on 4, 6, 7 and 8 July 2011 and no dredging work was conducted during this time period 2) Water mitigation measures of an 80m long silt curtain at the site boundary in front of City Garden Relocation of silt curtain and silt curtain at the outfall of the channel were provided and maintained to accommodate the site works. All vessels are equipped with rubbish collection facilities and disposed the rubbish regularly. Also, daily cleaning actions had been taken by contractor to minimize floating refuse within the site boundary. 3) Moreover, it has been reported several times that discharged from outfall pipeline outside the site boundary near the intake of the pump maybe considered as another source of rubbish generation. 4) Referring to the record provided by Cayley Property Management Limit, the trapped rubbish was unlikely generated from the construction works. It was considered that complaint is invalid and not related to project. | Closed |
| 110710 | 09/07/2011 | Complainant by ICC (ICC no. 1-301520309) | North Point | It was received at 00:56 on 10 July 2011. There was complained a derrick barge unloading rockfill material off the shore facing the Harbour Grant HK Hotel causing noise nuisance. | <ol style="list-style-type: none"> 1) ET confirmed with the Resident Site Staff that the complaint was referred to Contract HY/2009/15 for the loading and unloading of fill material at two barges operation in the sea at around 300m adjacent to Island Eastern Corridor (Oil Street Chainage) where is outside the Site of HY/2009/15 in the period of around 19:45 on 9 July to 1:00 on 10 July 2011. 2) The material loading and unloading operation processed in restricted hours was checked without a valid CNP. It was found that the operation was due to an unexpected water leakage of the hopper barge and considered an incident. 3) According to the incident report provided from RSS on 20 July 2011, around 7:30 pm the barge S22 was inclined slightly and slightly water leakage might occur. Due to marine safety concern, the hopper barge would open the hopper to release the contained materials in order to reduce the weight and stabilize the barge. In consider of slight water leakage, the operator decided to use the nearby Derrick Barge ST32 to help for unload the general fill materials first and the unloading operation was started at around 7:45pm, and end at around 1:00 am. Contractor was reminder to provide frequent check of vessel condition | Closed |



| Complaint Log No. | Date of Complaint | Received From and Received By | Location of Complainant | Nature of Complaint | Outcome | Status |
|-------------------|-------------------|---|-------------------------|--|---|--------|
| | | | | | so as to prevent recurrent by barge defect | |
| 110723a | 23/07/2011 | Ms. Law at Victoria Centre by ICC no. 1-303887687 | North Point | She concerned that Highway Department published a notice in their Management Office about construction works will be conducted from 0700 hours to 2300 hours during July to December 2011 including Saturday, Sunday and public holiday. | <ol style="list-style-type: none"> 1) It was referred by AECOM to ET on 28 July 2011 2) RSS confirmed that the notice was prepared by Victoria Centre's Management office to their resident and the advice was only given on the extension construction works (for Contract HY/2009/15) to 7 am-9pm from Monday to Saturday except Public Holidays and Sundays. 3) As a mitigation measure to minimize the noise nuisance in the vicinity of the residents, rock breaking activities will be started at 8am and is expected to be completed by mid-August 2011. 4) No noise exceedance was recorded at construction noise monitoring station at Victoria Centre on 19 and 25 July 2011 during daytime while breaking and excavation works were undertaken during monitoring. 5) In conclusion, it was related to the construction works under Contract HY/2009/15 and mitigation measure was provided. The complainant was satisfied with the arrangement and no further complaint was received after proposed measures. | Closed |
| 110723b | 23/07/2011 | Ms. Yau at Block 2, Victoria Centre by ICC no. 1-304013959 | North Point | Reclamation work was conducted at Causeway Bay Typhoon Shelter at 7am on 23 July 2011. She complained that the works shall be started later to minimize the noise nuisance to the vicinity of the residents in early morning | <ol style="list-style-type: none"> 1) It was referred by AECOM to ET on 8 August 2011 2) With reference to the construction noise monitoring at Victoria Centre, no exceedance was recorded on 19 and 25 July 2011 during daytime while breaking and excavation works were undertaken during monitoring 3) As a mitigation measure to minimize the noise nuisance in the vicinity of the residents, rock breaking activities will be started at 8am and is expected to be completed by mid-August 2011. 4) In conclusion, it was related to the construction works under Contract HY/2009/15 and mitigation measure was provided. The complainant was satisfied with the arrangement and no further complaint was received after proposed measures. | Closed |
| 110727a | 27/07/2011 | Mr. Law from Victoria Centre Management Office by ICC no. 1-304616162 | North Point | It was complained by Mr. Law from Victoria Centre Management Office on 27 July 2011 regarding construction noise generated by the construction operations of | <ol style="list-style-type: none"> 1) It was referred by AECOM to ET on 28 July 2011 2) RSS confirmed to start the rock breaking activities for Contract HY/2009/15 at 8am as a mitigation measure to minimize the noise nuisance in the vicinity of the residents. 3) No noise exceedance was recorded at construction noise | Closed |



| Complaint Log No. | Date of Complaint | Received From and Received By | Location of Complainant | Nature of Complaint | Outcome | Status |
|-------------------|-------------------|----------------------------------|-------------------------|--|---|--------|
| | | | | Central-Wanchai Bypass at noon rather than in morning at 7am. | <p>monitoring station at Victoria Centre on 25 July and 4 August 2011 during daytime while breaking and excavation works were undertaken during monitoring.</p> <p>4) In conclusion, it was related to the construction works under Contract HY/2009/15 and mitigation measure was provided. No further complaint from complainant was received after proposed the mitigation measure.</p> | |
| 110727b | 27/07/2011 | Ms. Chiu by ICC no.1-304615409 | North Point | Noise nuisance from the excavation works for the Highways Department adjacent to the Victoria Centre was conducted from 7am | <p>1) It was referred by AECOM to ET on 28 July 2011</p> <p>2) With reference to the construction noise monitoring at Victoria Centre, no exceedance was recorded on 25 July and 4 and 10 August 2011 during daytime while breaking and excavation works were undertaken during monitoring.</p> <p>3) As a mitigation measure to minimize the noise nuisance in the vicinity of the residents, rock breaking activities will be started at 8am.</p> | Closed |
| | 08/08/2011 | | | | <p>4) However, complainant did not satisfy with the response on the noise nuisance from the rock-breaking during morning in front of Victoria Centre and then further complaint via 1823 on 7 August 2011.</p> <p>5) Highways contacted the complainant on 15 August 2011 that the noisy rock breaking operation had been completed.</p> <p><i>Remarks: There will be counted as two complaints in this complaint log.</i></p> | |
| 110810 | 10/08/2011 | Mr. Yip by ICC no. 1 - 306740207 | North Point | Muddy water was discharged from work site to the seafront near Oil Street during heavy rain. The environmental protection measures were not good enough and are needed to rectify. | <p>1) It was referred by AECOM to ET on 17 August 2011.</p> <p>2) Confirmed with RE, Muddy water was caused by a heap of earth being washed to the sea by heavy rain. The heap of earth was referred as a small stockpile placed close to the seafront in front of Oil Street within the site are under handover transition period from contract HY/2009/11 to contract HY/2009/19. The necessary mitigation measures to protect the small stockpile against rainfall were missing at the time of complaint.</p> <p>3) Due to the missing of mitigation measures to protect the small stockpile during handover transition period, loose material was washed into the harbour when heavy rain came. Muddy water was formed and dispersed in the sea that caused the water quality and visual concern to the public. The complaint was considered as valid.</p> <p>4) Contractors were advised to relocate the loose materials</p> | Closed |



| Complaint Log No. | Date of Complaint | Received From and Received By | Location of Complainant | Nature of Complaint | Outcome | Status |
|-------------------|-------------------|--|-------------------------|---|---|--------|
| | | | | | away from the coastline as far as practicable. Any loose material placed which needed to be placed near the coastline shall be properly compacted or covered as appropriate. To avoid any further environmental deficiency, Contractors shall ensure all necessary environmental mitigation measures will not be missing during site area handover. | |
| 110826 | 26/08/2011 | Grand Hyatt and a complainant by ICC | Wan Chai | Construction noise and vibration nuisance generated from the works at Convention Avenue and inside the HKCEC1 reclamation area. | <ol style="list-style-type: none"> 1) Confirmed with the Resident Site Staff that the construction works were referred to the Contractor HK/2009/01. 2) The Excavator mounted breaker at Convention Avenue and Drilling rig at HKCEC1 reclamation area were the dominant construction noise source during this period. 3) The drilling rig at HKCEC1 reclamation area and excavator mounted breaker at Convention Avenue were then temporary suspended after received the complaint. 4) Investigation revealed that the erected noise barrier (4m cantilevered movable noise barrier for the drilling rig and 1m movable noise barrier for the excavator mounted breaker) were not located close to the plants to provide adequate noise screening. 5) Contractor was advised to avoid concurrent operation of construction plants at site. Further enhancement of movable noise barriers at HKCEC1 and providing noise enclosure for the excavator mounted breaker at Convention Avenue are needed. 6) Further site investigation and checking on 31 August and 7 September 2011 revealed that the implemented noise mitigation measures were in proper and minimize the noise impact. | Closed |
| 110826A | 26/08/2011 | A complaint letter from Mr. Au of Cayley Property of City Garden | North Point | Harbor front adjacent to their cooling water intake suction which caused 3 times of system breakdown of the sea water pump on 9, 22 and 25 August 2011. | <ol style="list-style-type: none"> 1) It was referred by AECOM to ET on 29 August 2011. Confirmed with the Resident Site Staff that the <ul style="list-style-type: none"> • construction works were referred to the Contractors HY/2009/11 and HY/2009/19. • The pump is located on the site area of HY/2009/19 • A temporary garbage defender was installed on 23 July 2011 by HY/2009/11 and the shape of the defender was adjusted on 8 August 2011 in order to exclude the outfall. • An ad hoc inspection of the effectiveness of garbage defender was conducted with RSS (CWB project | Closed |



| Complaint Log No. | Date of Complaint | Received From and Received By | Location of Complainant | Nature of Complaint | Outcome | Status |
|-------------------|-------------------|--|-------------------------|--|---|--------|
| | | | | | <p>team), contractor of HY/200911 and HY/2009/19 and IECOn 29 August 2011. Inspection report of it was submitted to RSS on 19 September 2011.</p> <ul style="list-style-type: none"> • Daily cleaning near the water intake was conducted twice a day by contractor HY/2009/19. • In response to City Garden request, the contractors have set up the temporary garbage defender in function and collect the floating refuses, but cannot eliminate all refuses, in particular the refuse coming from the seabed <p>2) According to the complaint letter from Cayley Property, the outcomes of the preventive measures were not complying with their expectation.</p> <p>3) During on-site inspection, floating refuses observed occasionally outside the garbage defender. No conclusion could be made for the source of these floating refuses. On the other hand, some of the refuses were observed floating behind the garbage defender during investigation.</p> <p>4) All daily cleaning actions had been taken by contractor to minimize floating refuse inside the construction site.</p> <p>5) It was noted that the cooling water intake was accessible to the public. As such, fish breeding and fishing activities were observed even though a notice has already hoisted. Also, tripping of rubbish by the passers-by could result in a lot of rubbish accumulated around the intake point.</p> <p>6) Referring to the record provided by CPML, there were a lot of nylon/ plastic bags and nylon wire mesh that matched those rubbishes generated from the public activities.</p> <p>7) Contractors have fulfilled the requirement of site cleanliness and no exceedance was recorded during Water Quality Monitoring. It is considered the cause of this complaint is not related to project and environmental issue in this project as well. No more complaint received after ad-hoc inspection</p> | |
| 111014 | 14/10/2011 | The complainant, Ms. Tam complained via hotline 1823 | Wan Chai | The polluted fumes and exhaust from the excavation by sub-contractor of CEDD on pedestrian way outside no.25 Harbour Road (in front of the Harbour Centre) | <p>1) RSS notified ET to carry out investigation on 17 October 2011.</p> <p>2) ET confirmed with the Resident Site Staff that the location of the excavator was within site area of Contract no. HK/2009/02 undertaking the water cooling main re-provision works along the Harbour Road. The plants including the excavator have been checked before using</p> | Closed |



| Complaint Log No. | Date of Complaint | Received From and Received By | Location of Complainant | Nature of Complaint | Outcome | Status |
|-------------------|-------------------|--|-------------------------|---|---|---|
| | | | | | <p>at the site. However, the polluted fumes and exhausted from the excavator was caused due to insufficient maintenance of the plant after using at site.</p> <p>3) After receiving the complaint, the excavator was then removal off-site for checking and maintenance works on 17 October 2011.</p> <p>4) Contractor was reminded to enhance regular checking and maintenance to all plants at site.</p> <p>5) RSS has replied to the complainant on the arrangement of the measures taken on 17 October 2011. Complainant was satisfied with the response and follow-up action taken by the Contractor.</p> | |
| 111104 | 04/11/2011 | Mr. Liu from LCS D complained via Contractor Complaint Hotline | Wan Chai | Complain about a tree near the site of pipe installation works outside Wan Chai Swimming Pool at Harbour Road, the status is not healthy and roof ball of two trees inside the site near Renaissance Hong Kong Harbour View Hotel at Convention Avenue were half cut. | <p>1) ET confirmed with the Resident Site Staff that</p> <ul style="list-style-type: none"> A tree near the site of pipe installation works outside Wan Chai Swimming Pool at Harbour Road is the Tree no. TA1122 under Contract no. HK/2009/02. Leaves of a branch of this tree were shrivelled. Two trees inside the site near Renaissance Hong Kong Harbour View Hotel at Convention Avenue are the tree nos. A160 and A161 under Contract no. HK/2009/01. Part of roof ball of these two trees was covered by the metal plate. <p>2) Independent Tree Specialists for these two inspected the trees. Contractor HK/2009/01 has taken the measure as recommend downgrading the soil level around the trunk base. Reinstating of the ground works will be conducted in mid-December 2011. For the tree no. TA1122 under Contract no. HK/2009/02, the brown leaves were removed and fenced the tree with orange net is provided to prevent damage of tree trunk by construction works. The distance between the tree and the edge of the trench is kept approximate 2m. Two Contractors were reminded to carry out regular watering to the trees within their site area.</p> | Waiting RSS respond |
| 111106 | 06/11/2011 | Police officer | Wan Chai | Construction noise generated from the site at about 6:30 a.m on 6 November 2011 and require to stop the machine operation | <p>1) According to the information reported by Contractor, one BC cutter and hoist were operated for Diaphragm Wall construction of Shatin-Central Link to inspect bentonite pipes and ensure no damages and all the joints are tightened in good position. Then, the subcontractor for Diaphragm wall, SAMBO Korean foreman stopped the engine of the BC cutter immediately. The police officer recorded the details and HKID number of the foreman and then left. Due to the different language communication between the police officer and the Korean foreman, no</p> | Keep in view for three months from the date of complaint received |



| Complaint Log No. | Date of Complaint | Received From and Received By | Location of Complainant | Nature of Complaint | Outcome | Status |
|-------------------|-------------------|-------------------------------|-------------------------|---------------------|---|--------|
| | | | | | <p>CNP was checked by the police officer.</p> <p>2) ET confirmed with the Resident Site Staff that same issue was also raised out by RSS at about 7:00a.m on the same day. Besides, it was confirmed that there is no valid Construction Noise Permit for the conducted construction works in the period between 2300 and 0700.</p> <p>3) Due to insufficient communication between Contractor HK/2009/01 and their Korean Sub-contractor, Korean Sub-contractor had not notified to Contractor before carrying out the inspection of the BC cutter, hoists and bentonite pipes at about 6:00a.m to ensure no damages and all the pipe joints should be tightened and in good position.</p> <p>4) Contractor was advised to enhance the communication between Contractor and sub-contractor and provide sufficient environmental training to all foreman and operators on restricted hour operation. Furthermore, Construction Noise Permit should be checked and in place for the construction works during restricted hour</p> <p>5) This complaint was considered in relation to the conducted construction works during restricted hours without valid Construction Noise Permit. No more construction works were conducted during night time period. The construction works will be conducted in accordance with the time period stated in valid CNP. This complaint will be kept in view of any follow-up action from the relevant government activities.</p> | |



Appendix 8.1

Construction Programme of Individual Contracts

| Activity ID | Activity Name | Original Duration | Remaining Duration | Start | Finish | Total Float | 2011 | | | |
|---|---|-------------------|--------------------|-------------|-------------|-------------|------|-----|-----|-----|
| | | | | | | | Sep | Oct | Nov | Dec |
| Reclamation in NPR3 ver.9.5 2011_11_21 | | 115 | 23 | 21-Jul-11 A | 19-Dec-11 | -39 | | | | |
| Landside | | 115 | 23 | 05-Aug-11 A | 19-Dec-11 | -39 | | | | |
| | Installation Seawall Blocks to B6 and B7 | 55 | 0 | 13-Aug-11 A | 18-Oct-11 A | | | | | |
| | Construct the Concrete Coping at B6 and B7 | 82 | 0 | 13-Aug-11 A | 07-Nov-11 A | | | | | |
| | Laying Geotextile & Filter Material | 86 | 0 | 05-Aug-11 A | 14-Nov-11 A | | | | | |
| | Construct Open Channel U under IEC | 33 | 0 | 23-Sep-11 A | 30-Oct-11 A | | | | | |
| | Construct Open Channel U outside IEC | 32 | 20 | 30-Sep-11 A | 15-Dec-11 | -36 | | | | |
| | Construct the Drainage Pipeline at West of Open Channel U | 34 | 0 | 30-Sep-11 A | 31-Oct-11 A | | | | | |
| | Construct the Drainage Pipeline at East of Open Channel U | 28 | 17 | 01-Nov-11 A | 15-Dec-11 | -31 | | | | |
| | Unloading Sorted Public Fill behind new seawall | 53 | 0 | 15-Aug-11 A | 20-Nov-11 A | | | | | |
| | Reclamation | 98 | 23 | 13-Aug-11 A | 19-Dec-11 | -39 | | | | |
| Seaside | | 100 | 23 | 21-Jul-11 A | 19-Dec-11 | -39 | | | | |
| | Construction of Outlet Pipe from City Garden | 54 | 20 | 12-Oct-11 A | 19-Dec-11 | -34 | | | | |
| | Construction of B8 | 13 | 13 | 15-Nov-11 A | 09-Dec-11 | -31 | | | | |

█ Actual Work
 █ Critical Remaining Work
 ▼ Summary
█ Remaining Work
 ◆ Milestone

Contract No. HK/2009/01

Contract Title : Wan Chai Development Phase II - Central - Wan Chai Bypass at HKCEC

Working Programme for Marine Works (Dredging and Backfilling)

| ACTIVITY | START | FINISH | 2010 | | | | | | | | | | | | 2011 | | | | | | | | | | | | 2012 | | | | | | | | | | | | 2013 | | | | | | | | | | | | | | | | | | | | | | |
|---|---------|----------|------|-----|-----|-----|-----|-----|-----|-----|-----|-----|-----|-----|------|-----|-----|-----|-----|-----|-----|-----|-----|-----|-----|-----|------|-----|-----|-----|-----|-----|-----|-----|-----|-----|-----|-----|------|-----|-----|-----|-----|-----|-----|-----|-----|-----|-----|--|--|--|--|--|--|--|--|--|--|--|--|
| | | | Feb | Mar | Apr | May | Jun | Jul | Aug | Sep | Oct | Nov | Dec | Jan | Feb | Mar | Apr | May | Jun | Jul | Aug | Sep | Oct | Nov | Dec | Jan | Feb | Mar | Apr | May | Jun | Jul | Aug | Sep | Oct | Nov | Dec | Jan | Feb | Mar | Apr | May | Jun | Jul | Aug | Sep | Oct | Nov | Dec | | | | | | | | | | | | |
| Submissions before Works Commencement | | | | | | | | | | | | | | | | | | | | | | | | | | | | | | | | | | | | | | | | | | | | | | | | | | | | | | | | | | | | | |
| Submit silt curtain deployment plan | 31/3/10 | 31/3/10 | ◆ | | | | | | | | | | | | | | | | | | | | | | | | | | | | | | | | | | | | | | | | | | | | | | | | | | | | | | | | | | |
| Submit silt screen deployment plan | 31/3/10 | 31/3/10 | ◆ | | | | | | | | | | | | | | | | | | | | | | | | | | | | | | | | | | | | | | | | | | | | | | | | | | | | | | | | | | |
| Submit measures to mitigate noise impact | 31/3/10 | 31/3/10 | ◆ | | | | | | | | | | | | | | | | | | | | | | | | | | | | | | | | | | | | | | | | | | | | | | | | | | | | | | | | | | |
| Cross Harbour Watermains from WCN to TST (DP6) | | | | | | | | | | | | | | | | | | | | | | | | | | | | | | | | | | | | | | | | | | | | | | | | | | | | | | | | | | | | | |
| Trench dredging for marine watermains installation | 29/4/10 | 28/10/10 | | | | ■ | | | | | | | | | | | | | | | | | | | | | | | | | | | | | | | | | | | | | | | | | | | | | | | | | | | | | | | |
| Backfilling for watermain | 28/1/11 | 14/12/11 | | | | | | | | | | | | | ■ | | | | | | | | | | | | | | | | | | | | | | | | | | | | | | | | | | | | | | | | | | | | | | |
| Reclamation Works at HKCEC Water Channel (DP3) | | | | | | | | | | | | | | | | | | | | | | | | | | | | | | | | | | | | | | | | | | | | | | | | | | | | | | | | | | | | | |
| Dredging at HKCEC Water Channel (Western Part) | 1/6/10 | 1/8/10 | | | | ■ | | | | | | | | | | | | | | | | | | | | | | | | | | | | | | | | | | | | | | | | | | | | | | | | | | | | | | | |
| Backfilling to +3.5mPD (Western Part) | 17/8/10 | 6/2/11 | | | | | | | ■ | | | | | | | | | | | | | | | | | | | | | | | | | | | | | | | | | | | | | | | | | | | | | | | | | | | | |
| Dredging at HKCEC Water Channel (Middle Part) | 2/8/10 | 6/1/11 | | | | | | | ■ | | | | | | | | | | | | | | | | | | | | | | | | | | | | | | | | | | | | | | | | | | | | | | | | | | | | |
| Backfilling to +3.5mPD (Middle Part) | 21/2/11 | 1/6/11 | | | | | | | | | | | | | ■ | | | | | | | | | | | | | | | | | | | | | | | | | | | | | | | | | | | | | | | | | | | | | | |
| Dredging at HKCEC Water Channel (Eastern Part) | 1/12/12 | 31/12/12 | | | | | | | | | | | | | | | | | | | | | | | | | | | | | | | | | | | | | | | | | | | | | | | | | | | | | | | | | | | |
| Backfilling to +3.5mPD (Eastern Part) | 16/1/13 | 30/4/13 | | | | | | | | | | | | | | | | | | | | | | | | | | | | | | | | | | | | | | | | ■ | | | | | | | | | | | | | | | | | | | |

**Dredging & Reclamation Works Programme Summary
(based on Initial Works Programme Rev. 0)**

| ID | Task Name | Duration | Start | 2010 2011 2012 2013 2014 2015 | | | | | | | | | | | | | | | | | | | | | | | |
|----|---|---------------|--------------------|---|----|----|----|----|----|----|----|----|----|----|----|----|----|----|----|----|----|----|----|----|--|--|--|
| | | | | Q4 | Q1 | Q2 | Q3 | Q4 | Q1 | Q2 | Q3 | Q4 | Q1 | Q2 | Q3 | Q4 | Q1 | Q2 | Q3 | Q4 | Q1 | Q2 | Q3 | Q4 | | | |
| 1 | HK/2009/02-Marine & Reclamation Works | 2008 d | Thu 28/1/10 | [Summary bar from Q4 2009 to Q4 2015] | | | | | | | | | | | | | | | | | | | | | | | |
| 2 | Contract Commencement | 0 d | Thu 28/1/10 | [Milestone diamond at start of Q4 2009] | | | | | | | | | | | | | | | | | | | | | | | |
| 3 | General | 1879 d | Mon 22/2/10 | [Summary bar from Q1 2010 to Q4 2015] | | | | | | | | | | | | | | | | | | | | | | | |
| 4 | Submission & obtain approval for marine GI | 21 d | Mon 22/2/10 | [Task bar in Q1 2010] | | | | | | | | | | | | | | | | | | | | | | | |
| 5 | Stage 1 Marine GI for reclamation | 30 d | Mon 15/3/10 | [Task bar in Q1 2010] | | | | | | | | | | | | | | | | | | | | | | | |
| 6 | Engineer's Design review for Dredging of WCR1, WCR2 & WCR4 | 30 d | Mon 22/3/10 | [Task bar in Q1 2010] | | | | | | | | | | | | | | | | | | | | | | | |
| 7 | Relocation of New Star Ferry Pier | 0 d | Tue 18/3/14 | [Milestone diamond at start of Q2 2014] | | | | | | | | | | | | | | | | | | | | | | | |
| 8 | Demolition of Existing Star Ferry Pier | 100 d | Tue 18/3/14 | [Task bar in Q2 2014] | | | | | | | | | | | | | | | | | | | | | | | |
| 9 | Stage 2 Marine GI for Reclamation | 14 d | Tue 18/3/14 | [Task bar in Q2 2014] | | | | | | | | | | | | | | | | | | | | | | | |
| 10 | Engineer's Design review for Dredging of WCR3 | 21 d | Tue 25/3/14 | [Task bar in Q2 2014] | | | | | | | | | | | | | | | | | | | | | | | |
| 11 | Complete Diversion of Hung Hing Road Traffic Back to Original | 20 d | Fri 6/2/15 | [Task bar in Q1 2015] | | | | | | | | | | | | | | | | | | | | | | | |
| 12 | Excavate & remove top of d-wall for permanent seawall construction | 50 d | Wed 25/2/15 | [Task bar in Q1 2015] | | | | | | | | | | | | | | | | | | | | | | | |
| 13 | Submarine Outfall | 500 d | Tue 21/9/10 | [Summary bar from Q3 2010 to Q4 2011] | | | | | | | | | | | | | | | | | | | | | | | |
| 14 | Dredging, Laying and Backfilling of Submarine Outfall Pipe at Sea | 500 d | Tue 21/9/10 | [Task bar from Q3 2010 to Q4 2011] | | | | | | | | | | | | | | | | | | | | | | | |
| 15 | Phase 1 - WCR1 | 158 d | Wed 21/4/10 | [Summary bar from Q1 2010 to Q4 2010] | | | | | | | | | | | | | | | | | | | | | | | |
| 16 | Mobilization of plants | 1 d | Wed 21/4/10 | [Task bar in Q1 2010] | | | | | | | | | | | | | | | | | | | | | | | |
| 17 | Seabed dredging | 63 d | Wed 21/4/10 | [Task bar in Q1 2010] | | | | | | | | | | | | | | | | | | | | | | | |
| 18 | Bedding Filling and Permanent seawall (precast cassion) | 60 d | Tue 22/6/10 | [Task bar in Q2 2010] | | | | | | | | | | | | | | | | | | | | | | | |
| 19 | Bulk reclamation | 37 d | Fri 20/8/10 | [Task bar in Q2 2010] | | | | | | | | | | | | | | | | | | | | | | | |
| 20 | Phase 2 - WCR2 | 149 d | Thu 1/3/12 | [Summary bar from Q1 2012 to Q4 2012] | | | | | | | | | | | | | | | | | | | | | | | |
| 21 | Mobilization of plants | 1 d | Thu 1/3/12 | [Task bar in Q1 2012] | | | | | | | | | | | | | | | | | | | | | | | |
| 22 | Temp seawall and Seabed dredging | 77 d | Thu 1/3/12 | [Task bar in Q1 2012] | | | | | | | | | | | | | | | | | | | | | | | |
| 23 | Bulk reclamation | 73 d | Wed 16/5/12 | [Task bar in Q2 2012] | | | | | | | | | | | | | | | | | | | | | | | |
| 24 | Phase 3 - TWCR4 & WCR4 | 98 d | Sat 28/4/12 | [Summary bar from Q2 2012 to Q4 2012] | | | | | | | | | | | | | | | | | | | | | | | |
| 25 | Mobilization of plants | 1 d | Sat 28/4/12 | [Task bar in Q2 2012] | | | | | | | | | | | | | | | | | | | | | | | |
| 26 | Temp Seawall and Seabed dredging | 75 d | Sat 28/4/12 | [Task bar in Q2 2012] | | | | | | | | | | | | | | | | | | | | | | | |
| 27 | Bulk & temp reclamation | 24 d | Wed 11/7/12 | [Task bar in Q3 2012] | | | | | | | | | | | | | | | | | | | | | | | |
| 28 | Phase 4 - WCR3 | 294 d | Tue 18/3/14 | [Summary bar from Q1 2014 to Q4 2014] | | | | | | | | | | | | | | | | | | | | | | | |
| 29 | Mobilization of plants | 1 d | Tue 18/3/14 | [Task bar in Q1 2014] | | | | | | | | | | | | | | | | | | | | | | | |
| 30 | Seabed dredging for Permanent Seawall | 112 d | Tue 18/3/14 | [Task bar in Q1 2014] | | | | | | | | | | | | | | | | | | | | | | | |
| 31 | Backfill and permanent seawall (precast cassion) | 108 d | Tue 8/7/14 | [Task bar in Q2 2014] | | | | | | | | | | | | | | | | | | | | | | | |
| 32 | Bulk reclamation | 74 d | Fri 24/10/14 | [Task bar in Q3 2014] | | | | | | | | | | | | | | | | | | | | | | | |
| 33 | Phase 5 - Construct Permanent Seawall Blocks along curved coastline & Remove TWCR4 | 105 d | Wed 15/4/15 | [Summary bar from Q1 2015 to Q4 2015] | | | | | | | | | | | | | | | | | | | | | | | |
| 34 | Mobilization of plants | 1 d | Wed 15/4/15 | [Task bar in Q1 2015] | | | | | | | | | | | | | | | | | | | | | | | |
| 35 | Dredging and Filling for permanent seawall construction | 50 d | Wed 15/4/15 | [Task bar in Q1 2015] | | | | | | | | | | | | | | | | | | | | | | | |
| 36 | Construction of Permanent Seawall Blocks for curved coastline | 56 d | Wed 3/6/15 | [Task bar in Q2 2015] | | | | | | | | | | | | | | | | | | | | | | | |
| 37 | Remove temp seawall and reinstate the location of TWCR4 | 30 d | Mon 29/6/15 | [Task bar in Q2 2015] | | | | | | | | | | | | | | | | | | | | | | | |

Project: Reclamation Works Programme
Date: Tue 9/3/10

| | | | | | | | |
|-----------|--|---------------------|--|--------------------|--|------------------|--|
| Task | | Summary | | Rolled Up Progress | | Project Summary | |
| Progress | | Rolled Up Task | | Split | | Group By Summary | |
| Milestone | | Rolled Up Milestone | | External Tasks | | Deadline | |

| Activity ID | Cal ID | Activity Description | Orig Dur | Early Start | Early Finish | 2010 2011 2012 2013 2014 2015 2016 2017 | | | | | | | | | | | | |
|---------------------------------|--------|---|----------|-------------|--------------|---|--|--|--|--|--|--|--|--|--|--|--|--|
| | | | | | | | | | | | | | | | | | | |
| TCBR1E (TS1 Area) | | | | | | | | | | | | | | | | | | |
| 105 | 1 | TCBR1E(TS1)-dredging+rockfill(pre. for seawall) | 86 | 03DEC10* | 26FEB11 | | | | | | | | | | | | | |
| 110 | 1 | TCBR1E (TS1)-temporary reclamation | 69 | 28JAN11* | 06APR11 | | | | | | | | | | | | | |
| 155 | 1 | TCBR1E (TS1)- removal of temporary reclamation | 27 | 30JAN12* | 25FEB12 | | | | | | | | | | | | | |
| TCBR4 | | | | | | | | | | | | | | | | | | |
| 100 | 1 | Maintenance dredging for navigation safety for | 7 | 20NOV10* | 26NOV10 | | | | | | | | | | | | | |
| TCBR2 + TCBR3 (TS2 Area) | | | | | | | | | | | | | | | | | | |
| 115 | 1 | TCBR2&TCBR3(TS2)- Maintenance dredging for | 5 | 15NOV10* | 19NOV10 | | | | | | | | | | | | | |
| 117 | 1 | TCBR2&TCBR3(TS2)-dredge+rockfill seabed | 64 | 16DEC11* | 17FEB12 | | | | | | | | | | | | | |
| 120 | 1 | TCBR2&TCBR3(TS2) --temporary reclamation | 115 | 26FEB12* | 19JUN12 | | | | | | | | | | | | | |
| 160 | 1 | TCBR2&TCBR3(TS2-removal temporary reclamation | 57 | 18AUG13* | 13OCT13 | | | | | | | | | | | | | |
| TCBR1W (TS4 Area) | | | | | | | | | | | | | | | | | | |
| 125 | 1 | TCBR1W(TS4)-dredging+rockfill(pre. for seawall) | 40 | 19DEC10* | 27JAN11 | | | | | | | | | | | | | |
| 130 | 1 | TCBR1W(TS4) --temporary reclamation | 68 | 28JAN11 | 05APR11 | | | | | | | | | | | | | |
| 165 | 1 | TCBR1W(TS4)--removal temporary reclamation | 26 | 27OCT13* | 21NOV13 | | | | | | | | | | | | | |
| TPCWAE | | | | | | | | | | | | | | | | | | |
| 135 | 1 | TPCWAE-dredging+rockfill(pre. for seawall) | 55 | 03DEC10* | 26JAN11 | | | | | | | | | | | | | |
| 140 | 1 | TPCWAE --temporary reclamation | 77 | 27JAN11 | 13APR11 | | | | | | | | | | | | | |
| 170 | 1 | TPCWAE--removal temporary reclamation | 28 | 28SEP13* | 25OCT13 | | | | | | | | | | | | | |
| TPCWAW | | | | | | | | | | | | | | | | | | |
| 145 | 1 | TPCWAW-dredging+rockfill(pre. for seawall) | 47 | 28OCT13* | 13DEC13 | | | | | | | | | | | | | |
| 150 | 1 | TPCWAW --temporary reclamation | 83 | 14DEC13 | 06MAR14 | | | | | | | | | | | | | |
| 175 | 1 | TPCWAW--removal temporary reclamation | 50 | 02JUL15* | 20AUG15 | | | | | | | | | | | | | |

 Early Bar
 Progress Bar
 Critical Activity

EP02 CHINA STATE CONSTRUCTION ENGG LTD Sheet 1 of 1
 CONTRACT NO. HY/2009/15: CENTRAL WAN CHAI BYPASS- TUNNEL (CBTS SECTION)

Prepared based on IWP Rev. 0
 Date Prepared: 28 Oct 2010

| Act ID | Description | Orig Dur | Early Start | Early Finish | 2011 | | | | | | | | | | | | 2012 | | | | | | | | | | | | 2013 | | | | | |
|----------------------------|---|----------|-------------|--------------|--|-----|-----|-----|-----|-----|-----|-----|-----|-----|-----|-----|------|-----|-----|-----|-----|-----|-----|-----|-----|-----|-----|-----|------|-----|-----|--|--|--|
| | | | | | JAN | FEB | MAR | APR | MAY | JUN | JUL | AUG | SEP | OCT | NOV | DEC | JAN | FEB | MAR | APR | MAY | JUN | JUL | AUG | SEP | OCT | NOV | DEC | JAN | FEB | MAR | | | |
| Section I | | | | | | | | | | | | | | | | | | | | | | | | | | | | | | | | | | |
| Contract Obligation | | | | | | | | | | | | | | | | | | | | | | | | | | | | | | | | | | |
| 1000 | Commencement of Section I of works | 0 | 20JAN11 * | | ◆ Commencement of Section I of works | | | | | | | | | | | | | | | | | | | | | | | | | | | | | |
| Initial Works | | | | | | | | | | | | | | | | | | | | | | | | | | | | | | | | | | |
| 1050 | Apply Marine notice to Marine Department | 30 | 21JAN11 | 19FEB11 | ■ Apply Marine notice to Marine Department (dredg) | | | | | | | | | | | | | | | | | | | | | | | | | | | | | |
| 1060 | Apply Marine notice to Marine Dept. Piling | 30 | 18FEB11 | 19MAR11 | ■ Apply Marine notice to Marine Dept. Piling | | | | | | | | | | | | | | | | | | | | | | | | | | | | | |
| 1080 | Apply FEP under EP356/2009 | 21 | 28FEB11 | 20MAR11 | ■ Apply FEP under EP356/2009 | | | | | | | | | | | | | | | | | | | | | | | | | | | | | |
| 1081 | Submission of Works Schedule for FEP | 14 | 05MAR11 | 21MAR11 | ■ Submission of Works Schedule for FEP | | | | | | | | | | | | | | | | | | | | | | | | | | | | | |
| 1082 | Submission of Location Plan for FEP | 14 | 05MAR11 | 21MAR11 | ■ Submission of Location Plan for FEP | | | | | | | | | | | | | | | | | | | | | | | | | | | | | |
| 1083 | Submission of Silt Curtain Deployment | 14 | 05MAR11 | 21MAR11 | ■ Submission of Silt Curtain Deployment Plan | | | | | | | | | | | | | | | | | | | | | | | | | | | | | |
| 1084 | Submission of Silt Screen Deployment Plan | 14 | 05MAR11 | 21MAR11 | ■ Submission of Silt Screen Deployment Plan | | | | | | | | | | | | | | | | | | | | | | | | | | | | | |
| 1085 | Submission Noise Management Plan | 14 | 05MAR11 | 21MAR11 | ■ Submission Noise Management Plan | | | | | | | | | | | | | | | | | | | | | | | | | | | | | |
| 1090 | Apply Dumping Permit | 30 | 18FEB11 | 19MAR11 | ■ Apply Dumping Permit | | | | | | | | | | | | | | | | | | | | | | | | | | | | | |
| 1100 | Apply CNP | 30 | 31JAN11 | 01MAR11 | ■ Apply CNP | | | | | | | | | | | | | | | | | | | | | | | | | | | | | |
| 1110 | Apply C&D waste disposal | 30 | 20JAN11 | 18FEB11 | ■ Apply C&D waste disposal | | | | | | | | | | | | | | | | | | | | | | | | | | | | | |
| 1120 | Apply Discharge licence | 30 | 18FEB11 | 19MAR11 | ■ Apply Discharge licence | | | | | | | | | | | | | | | | | | | | | | | | | | | | | |
| 1130 | Notification of chemical waste Producer | 30 | 20JAN11 | 18FEB11 | ■ Notification of chemical waste Producer | | | | | | | | | | | | | | | | | | | | | | | | | | | | | |
| 1140 | Notification to Labor Dept-Works | 30 | 20JAN11 | 18FEB11 | ■ Notification to Labor Dept-Works Commencement | | | | | | | | | | | | | | | | | | | | | | | | | | | | | |
| 1150 | Submit Risk Ass to MTR | 21 | 28FEB11 | 20MAR11 | ■ Submit Risk Ass to MTR | | | | | | | | | | | | | | | | | | | | | | | | | | | | | |
| 1260 | Erect Hoarding | 30 | 28FEB11 | 29MAR11 | ■ Erect Hoarding | | | | | | | | | | | | | | | | | | | | | | | | | | | | | |
| 1270 | Demarcation of Marine Site Boundary | 21 | 01MAR11 | 21MAR11 | ■ Demarcation of Marine Site Boundary | | | | | | | | | | | | | | | | | | | | | | | | | | | | | |
| 1280 | Working Site Office establishment | 14 | 27JAN11 | 09FEB11 | ■ Working Site Office establishment | | | | | | | | | | | | | | | | | | | | | | | | | | | | | |
| Monitoring | | | | | | | | | | | | | | | | | | | | | | | | | | | | | | | | | | |
| 1160 | Takeover monitoring system from C1 | 0 | 21MAR11 * | | ◆ Takeover monitoring system from C1 | | | | | | | | | | | | | | | | | | | | | | | | | | | | | |
| 1180 | Commence Monitoring- ADMS,etc | 0 | 21MAR11 | | ◆ Commence Monitoring- ADMS,etc | | | | | | | | | | | | | | | | | | | | | | | | | | | | | |
| Dredging Works | | | | | | | | | | | | | | | | | | | | | | | | | | | | | | | | | | |
| 1070 | Submit Dredging MS | 30 | 18FEB11 | 19MAR11 | ■ Submit Dredging MS | | | | | | | | | | | | | | | | | | | | | | | | | | | | | |
| 1075 | Acceptance of Dredging MS | 0 | | 19MAR11 | ◆ Acceptance of Dredging MS | | | | | | | | | | | | | | | | | | | | | | | | | | | | | |
| 1078 | Initial Hydrographic Survey | 1 | 20MAR11 | 20MAR11 | ■ Initial Hydrographic Survey | | | | | | | | | | | | | | | | | | | | | | | | | | | | | |
| 1200 | Initial Dredging Works for Piling | 15 | 22MAR11 | 05APR11 | ■ Initial Dredging Works for Piling | | | | | | | | | | | | | | | | | | | | | | | | | | | | | |
| 1210 | Final Hydrographic survey | 3 | 07MAY12 | 09MAY12 | ■ Final Hydrographic survey | | | | | | | | | | | | | | | | | | | | | | | | | | | | | |
| 1220 | Final Dredging Works | 7 | 10MAY12 | 16MAY12 | ■ Final Dredging Works | | | | | | | | | | | | | | | | | | | | | | | | | | | | | |
| 1230 | Confirmation Hydrographic survey | 70 | 17MAY12 | 25JUL12 | ■ Confirmation Hydrographic survey | | | | | | | | | | | | | | | | | | | | | | | | | | | | | |
| Piling Works | | | | | | | | | | | | | | | | | | | | | | | | | | | | | | | | | | |
| 1240 | Submit stage platform MS | 30 | 10FEB11 | 11MAR11 | ■ Submit stage platform MS | | | | | | | | | | | | | | | | | | | | | | | | | | | | | |
| 1250 | Submit piling MS | 30 | 10FEB11 | 11MAR11 | ■ Submit piling MS | | | | | | | | | | | | | | | | | | | | | | | | | | | | | |
| P1000 | Erect temporary Piling Platform | 120 | 06APR11 | 03AUG11 | ■ Erect temporary Piling Platform | | | | | | | | | | | | | | | | | | | | | | | | | | | | | |
| P1020 | Pre-drilling | 150 | 06JUN11 | 02NOV11 | ■ Pre-drilling | | | | | | | | | | | | | | | | | | | | | | | | | | | | | |
| P1040 | Bored Piles Construction and Testing | 250 | 06JUL11 | 11MAR12 | ■ Bored Piles Construction and Testing | | | | | | | | | | | | | | | | | | | | | | | | | | | | | |
| P1060 | Drive Sheet piles along Bored piles | 140 | 03NOV11 | 21MAR12 | ■ Drive Sheet piles along Bored piles | | | | | | | | | | | | | | | | | | | | | | | | | | | | | |
| P1080 | Dismantle Temporary Piling Platform | 50 | 25FEB12 | 14APR12 | ■ Dismantle Temporary Piling Platform | | | | | | | | | | | | | | | | | | | | | | | | | | | | | |
| P1100 | Dive sheet piles beyond precast seawall | 90 | 17JAN12 | 15APR12 | ■ Dive sheet piles beyond precast seawall | | | | | | | | | | | | | | | | | | | | | | | | | | | | | |
| P1120 | Trim pilehead to cut-off level | 210 | 29SEP11 | 25APR12 | ■ Trim pilehead to cut-off level | | | | | | | | | | | | | | | | | | | | | | | | | | | | | |
| P1140 | Cut steel casing of bore piles | 210 | 06OCT11 | 02MAY12 | ■ Cut steel casing of bore piles | | | | | | | | | | | | | | | | | | | | | | | | | | | | | |
| P1160 | Cut sheet piles to design level for box units | 120 | 08JAN12 | 06MAY12 | ■ Cut sheet piles to design level for box units | | | | | | | | | | | | | | | | | | | | | | | | | | | | | |

Start date 20JAN11
 Finish date 19DEC12
 Data date 20JAN11
 Run date 05MAR11
 Page number 1A
 © Primavera Systems, Inc.







Contract no. HK/2010/06
 Wan Chai Development Phase II- Central-Wan Chai By pass over MTR Tsuen Wan Line

GAMMON-LEADER JV

Works Schedule of Marine Works for
 EP-356/2009

- Early bar
- Progress bar
- Critical bar
- Summary bar
- ◆ Start milestone point
- ◆ Finish milestone point

| Activity ID | Activity Name | Rem Dur | Start | Finish | 2012 | | | | | | | | | | | | | | | |
|-------------------------------------|--|---------|-------------|-------------|--|----|----|----|----------|----|----|----|-------|----|----|----|-------|----|----|----|
| | | | | | January | | | | February | | | | March | | | | April | | | |
| | | | | | 25 | 02 | 09 | 16 | 23 | 30 | 06 | 13 | 20 | 27 | 05 | 12 | 19 | 26 | 02 | 09 |
| 05.2.1 - D-Wall Construction | | | | | | | | | | | | | | | | | | | | |
| 0521-1667 | Construction of Temporary Loading Ramp at Portion VIIA | 14 | 05-Dec-11 A | 10-Feb-12 | Construction of Temporary Loading Ramp at Portion VIIA | | | | | | | | | | | | | | | |
| 0521-1710.05 | D-wall Panel N106 (6m - 441cu.m) | 10 | 23-Mar-12 | 03-Apr-12 | D-wall Panel N106 (6m - 441cu.m) | | | | | | | | | | | | | | | |
| 0521-1710.10 | D-wall Panel N105 (4.8m - 354cu.m) | 10 | 29-Feb-12 | 10-Mar-12 | D-wall Panel N105 (4.8m - 354cu.m) | | | | | | | | | | | | | | | |
| 0521-1710.15 | D-wall Panel N104 (3.4m - 257cu.m) | 10 | 11-Feb-12 | 22-Feb-12 | D-wall Panel N104 (3.4m - 257cu.m) | | | | | | | | | | | | | | | |
| 0521-1710.20 | D-wall Panel N103 (3.4m - 256cu.m) | 10 | 21-Jan-12 | 04-Feb-12 | D-wall Panel N103 (3.4m - 256cu.m) | | | | | | | | | | | | | | | |
| 0521-1710.30 | D-wall Panel N102 (6m - 452cu.m) | 0 | 21-Dec-11 A | 05-Jan-12 A | D-wall Panel N102 (6m - 452cu.m) | | | | | | | | | | | | | | | |
| 0521-1710.35 | D-wall Panel N100 (6m - 456cu.m) | 10 | 12-Mar-12 | 22-Mar-12 | D-wall Panel N100 (6m - 456cu.m) | | | | | | | | | | | | | | | |
| 0521-1710.40 | D-wall Panel N99 (6m - 459cu.m) | 12 | 31-Jan-12 | 13-Feb-12 | D-wall Panel N99 (6m - 459cu.m) | | | | | | | | | | | | | | | |
| 0521-1710.45 | D-wall Panel N98 (6m - 462cu.m) | 0 | 03-Dec-11 A | 28-Dec-11 A | D-wall Panel N98 (6m - 462cu.m) | | | | | | | | | | | | | | | |
| 0521-1710.55 | D-wall Panel N96 (6m - 488cu.m) | 6 | 03-Jan-12 A | 31-Jan-12 | D-wall Panel N96 (6m - 488cu.m) | | | | | | | | | | | | | | | |
| 0521-1710.60 | D-wall Panel N95 (6m - 492cu.m) | 10 | 06-Feb-12 | 16-Feb-12 | D-wall Panel N95 (6m - 492cu.m) | | | | | | | | | | | | | | | |
| 0521-1750.05 | D-wall Panel N94 (6m - 497cu.m) | 10 | 23-Feb-12 | 05-Mar-12 | D-wall Panel N94 (6m - 497cu.m) | | | | | | | | | | | | | | | |
| 0521-1750.10 | D-wall Panel N93 (6m - 501cu.m) | 10 | 17-Mar-12 | 28-Mar-12 | D-wall Panel N93 (6m - 501cu.m) | | | | | | | | | | | | | | | |
| 0521-1750.15 | D-wall Panel N92 (6m - 503cu.m) | 10 | 06-Mar-12 | 16-Mar-12 | D-wall Panel N92 (6m - 503cu.m) | | | | | | | | | | | | | | | |
| 0521-1750.20 | D-wall Panel N91 (6m - 472cu.m) | 10 | 17-Feb-12 | 28-Feb-12 | D-wall Panel N91 (6m - 472cu.m) | | | | | | | | | | | | | | | |
| 0521-1750.25 | D-wall Panel N90 (4.16m - 349cu.m) | 0 | 01-Dec-11 A | 30-Dec-11 A | D-wall Panel N90 (4.16m - 349cu.m) | | | | | | | | | | | | | | | |
| 0521-1750.30 | D-wall Panel N89 (4.16m - 349cu.m) | 0 | 03-Nov-11 A | 28-Dec-11 A | D-wall Panel N89 (4.16m - 349cu.m) | | | | | | | | | | | | | | | |
| 0521-1750.35 | D-wall Panel N88 (6m - 505cu.m) | 0 | 19-Dec-11 A | 13-Jan-12 A | D-wall Panel N88 (6m - 505cu.m) | | | | | | | | | | | | | | | |
| 0521-1750.40 | D-wall Panel N87 (6m - 506cu.m) | 10 | 06-Mar-12 | 16-Mar-12 | D-wall Panel N87 (6m - 506cu.m) | | | | | | | | | | | | | | | |
| 0521-1750.45 | D-wall Panel N86 (6m - 507cu.m) | 10 | 29-Feb-12 | 10-Mar-12 | D-wall Panel N86 (6m - 507cu.m) | | | | | | | | | | | | | | | |
| 0521-1750.50 | D-wall Panel N85 (6m - 507cu.m) | 10 | 17-Feb-12 | 28-Feb-12 | D-wall Panel N85 (6m - 507cu.m) | | | | | | | | | | | | | | | |
| 0521-1750.55 | D-wall Panel N84 (6m - 511cu.m) | 5 | 11-Jan-12 A | 30-Jan-12 | D-wall Panel N84 (6m - 511cu.m) | | | | | | | | | | | | | | | |
| 0521-1750.60 | D-wall Panel N83 (6m - 517cu.m) | 0 | 15-Dec-11 A | 09-Jan-12 A | D-wall Panel N83 (6m - 517cu.m) | | | | | | | | | | | | | | | |
| 0521-1790.10 | D-wall Panel N74 (6m - 562cu.m) | 10 | 12-Mar-12 | 22-Mar-12 | D-wall Panel N74 (6m - 562cu.m) | | | | | | | | | | | | | | | |
| 0521-1790.15 | D-wall Panel N75 (6m - 554cu.m) | 10 | 23-Feb-12 | 05-Mar-12 | D-wall Panel N75 (6m - 554cu.m) | | | | | | | | | | | | | | | |
| 0521-1790.20 | D-wall Panel N76 (6m - 585cu.m) | 10 | 11-Feb-12 | 22-Feb-12 | D-wall Panel N76 (6m - 585cu.m) | | | | | | | | | | | | | | | |
| 0521-1795.10 | D-wall Panel N77 (6m - 570cu.m) | 10 | 31-Jan-12 | 10-Feb-12 | D-wall Panel N77 (6m - 570cu.m) | | | | | | | | | | | | | | | |
| 0521-1795.15 | D-wall Panel N78 (6m - 554cu.m) | 5 | 09-Jan-12 A | 30-Jan-12 | D-wall Panel N78 (6m - 554cu.m) | | | | | | | | | | | | | | | |
| 0521-1795.25 | D-wall Panel N80 (6m - 537cu.m) | 10 | 06-Feb-12 | 16-Feb-12 | D-wall Panel N80 (6m - 537cu.m) | | | | | | | | | | | | | | | |
| 0521-1795.30 | D-wall Panel N81 (6m - 530cu.m) | 0 | 24-Dec-11 A | 16-Jan-12 A | D-wall Panel N81 (6m - 530cu.m) | | | | | | | | | | | | | | | |
| 0521-1800 | D-wall N59-N70 Pre-drilling (6 nos. remaining - 1 rig@6d/hole) | 36 | 19-Sep-11 A | 06-Mar-12 | D-wall N59-N70 Pre-drilling (6 nos. remaining - 1 rig@6d/hole) | | | | | | | | | | | | | | | |
| 0521-1810 | D-wall N59-N70 Grouting for Existing Seawall Rubble Mound | 21 | 07-Mar-12 | 30-Mar-12 | D-wall N59-N70 Grouting for Existing Seawall Rubble Mound | | | | | | | | | | | | | | | |
| 0521-1820 | D-wall N59-N70 Guide Wall | 12 | 31-Mar-12 | 17-Apr-12 | D-wall N59-N70 Guide Wall | | | | | | | | | | | | | | | |
| 0521-1840 | D-wall N52-N58 Pre-drilling (7 nos@3d - 2 rig) | 21 | 07-Mar-12 | 30-Mar-12 | D-wall N52-N58 Pre-drilling (7 nos@3d - 2 rig) | | | | | | | | | | | | | | | |
| 0521-1850 | D-wall N52-N58 Grouting for Existing Seawall Rubble Mound | 21 | 31-Mar-12 | 27-Apr-12 | D-wall N52-N58 Grouting for Existing Seawall Rubble Mound | | | | | | | | | | | | | | | |
| 0521-1920 | D-wall Temp Grouting for Existing Seawall Rubble Mound | 18 | 23-Feb-12 | 14-Mar-12 | D-wall Temp Grouting for Existing Seawall Rubble Mound | | | | | | | | | | | | | | | |
| 0521-1930 | D-wall Temp End-wall Guide Wall | 12 | 15-Mar-12 | 28-Mar-12 | D-wall Temp End-wall Guide Wall | | | | | | | | | | | | | | | |
| 0521-1945.15 | Slurry-wall TEW2 (Set 2) | 4 | 29-Mar-12 | 02-Apr-12 | Slurry-wall TEW2 (Set 2) | | | | | | | | | | | | | | | |
| 0521-1945.25 | Slurry-wall TEW4 (Set 2) | 4 | 03-Apr-12 | 10-Apr-12 | Slurry-wall TEW4 (Set 2) | | | | | | | | | | | | | | | |
| 0521-1945.35 | Slurry-wall TEW6 (Set 2) | 4 | 11-Apr-12 | 14-Apr-12 | Slurry-wall TEW6 (Set 2) | | | | | | | | | | | | | | | |
| 0521-1960.10 | Site Establishment - Haul Road / Access Road | 0 | 15-Nov-11 A | 27-Dec-11 A | Site Establishment - Haul Road / Access Road | | | | | | | | | | | | | | | |
| 0521-1960.20 | Site Establishment - Additional Bentonite Plant | 8 | 03-Jan-12 A | 07-Feb-12 | Site Establishment - Additional Bentonite Plant | | | | | | | | | | | | | | | |
| 0521-1990 | D-wall S102-S113 Guide Wall | 12 | 10-Jan-12 A | 07-Feb-12 | D-wall S102-S113 Guide Wall | | | | | | | | | | | | | | | |

-  Remaining Level of Effort
-  Actual Level of Effort
-  Actual Work
-  Remaining Work
-  Critical Remaining Work
-  Milestone

Contract HY/2009/19

Three Month Rolling Programme (21 JAN 2012 - 20 APR 2012)

3MRP

3MRP - Jan 2012 to Apr 2012







Page 3 of 7

| Activity ID | Activity Name | Rem Dur | Start | Finish | 2012 | | | | | | | | | | | | | | | |
|---|---|---------|-------------|-------------|---|----|----|----|----------|----|----|----|-------|----|----|----|-------|----|----|----|
| | | | | | January | | | | February | | | | March | | | | April | | | |
| | | | | | 26 | 02 | 09 | 16 | 23 | 30 | 06 | 13 | 20 | 27 | 05 | 12 | 19 | 26 | 02 | 09 |
| 0530-3111 | Bay 9 - Sheet Piling Works | 12 | 15-Oct-11 A | 11-Feb-12 | Bay 9 - Sheet Piling Works | | | | | | | | | | | | | | | |
| 0530-3113 | Bay 9 - Excavation | 12 | 23-Feb-12 | 07-Mar-12 | Bay 9 - Excavation | | | | | | | | | | | | | | | |
| 0530-3114 | Bay 9 - Box Culvert/Outfall Construction | 48 | 08-Mar-12 | 07-May-12 | | | | | | | | | | | | | | | | |
| 0530-3200 | Storm Drainage 1500 Dia. Within Portlon X (FEHD) | 60 | 21-Mar-12 | 02-Jun-12 | | | | | | | | | | | | | | | | |
| 10 - SECTION X OF THE WORKS | | | | | | | | | | | | | | | | | | | | |
| 10.1 - E/B Bridges (Bridge D, E and F) | | | | | | | | | | | | | | | | | | | | |
| 10.1.1 - Marine Pier Construction | | | | | | | | | | | | | | | | | | | | |
| Prep F02 to F15 | | | | | | | | | | | | | | | | | | | | |
| 1011-1420 | Extract Existing Dolphin Front Pile pier F9 | 0 | 26-Dec-11 A | 26-Dec-11 A | Extract Existing Dolphin Front Pile pier F9 | | | | | | | | | | | | | | | |
| 1011-1425 | Remove Existing Dolphin pier F9 | 0 | 31-Dec-11 A | 03-Jan-12 A | Remove Existing Dolphin pier F9 | | | | | | | | | | | | | | | |
| 1011-1430 | Extract Existing Dolphin Front Pile pier F10 | 0 | 29-Dec-11 A | 29-Dec-11 A | Extract Existing Dolphin Front Pile pier F10 | | | | | | | | | | | | | | | |
| 1011-1435 | Remove Existing Dolphin pier F10 | 0 | 31-Dec-11 A | 03-Jan-12 A | Remove Existing Dolphin pier F10 | | | | | | | | | | | | | | | |
| 1011-1570.30 | F7 piling platform - temporary piles 5 & 6 | 0 | 16-Dec-11 A | 29-Dec-11 A | F7 piling platform - temporary piles 5 & 6 | | | | | | | | | | | | | | | |
| 1011-1570.40 | F7 piling platform - erect steel platform modules 3 & 4 | 0 | 27-Dec-11 A | 07-Jan-12 A | F7 piling platform - erect steel platform modules 3 & 4 | | | | | | | | | | | | | | | |
| 1011-1570.50 | F7 piling platform - ICE | 0 | 04-Jan-12 A | 18-Jan-12 A | F7 piling platform - ICE | | | | | | | | | | | | | | | |
| 1011-1580.20 | F8 piling platform - erect steel platform modules 1 & 2 | 0 | 16-Nov-11 A | 26-Dec-11 A | F8 piling platform - erect steel platform modules 1 & 2 | | | | | | | | | | | | | | | |
| 1011-1580.30 | F8 piling platform - temporary piles 5 & 6 | 0 | 27-Dec-11 A | 03-Jan-12 A | F8 piling platform - temporary piles 5 & 6 | | | | | | | | | | | | | | | |
| 1011-1580.40 | F8 piling platform - erect steel platform modules 3 & 4 | 0 | 04-Jan-12 A | 11-Jan-12 A | F8 piling platform - erect steel platform modules 3 & 4 | | | | | | | | | | | | | | | |
| 1011-1580.50 | F8 piling platform - ICE | 0 | 12-Jan-12 A | 16-Jan-12 A | F8 piling platform - ICE | | | | | | | | | | | | | | | |
| 1011-1590 | Erect marine piling platform pier F9 | 32 | 10-Jan-12 A | 02-Mar-12 | Erect marine piling platform pier F9 | | | | | | | | | | | | | | | |
| 1011-1600 | Erect marine piling platform pier F10 | 32 | 10-Jan-12 A | 02-Mar-12 | Erect marine piling platform pier F10 | | | | | | | | | | | | | | | |
| 1011-1610 | Erect marine piling platform pier F11 | 18 | 20-Oct-11 A | 15-Feb-12 | Erect marine piling platform pier F11 | | | | | | | | | | | | | | | |
| 1011-1620 | Erect marine piling platform pier F12 | 18 | 26-Oct-11 A | 14-Feb-12 | Erect marine piling platform pier F12 | | | | | | | | | | | | | | | |
| 1011-1630 | Erect marine piling platform pier F13 | 18 | 01-Nov-11 A | 20-Apr-12 | Erect marine piling platform pier F13 | | | | | | | | | | | | | | | |
| 1011-1640 | Erect marine piling platform pier F14 | 18 | 08-Nov-11 A | 09-May-12 | Erect marine piling platform pier F14 | | | | | | | | | | | | | | | |
| 1011-1670 | Pre-drill F7 raking dolphin piles (2 nos.) | 3 | 03-Dec-11 A | 27-Jan-12 | Pre-drill F7 raking dolphin piles (2 nos.) | | | | | | | | | | | | | | | |
| 1011-1680 | Pre-drill F8 raking dolphin piles (2 nos.) | 5 | 05-Jan-12 A | 02-Feb-12 | Pre-drill F8 raking dolphin piles (2 nos.) | | | | | | | | | | | | | | | |
| 1011-1690 | Pre-drill F9 raking dolphin piles (2 nos.) | 10 | 02-Mar-12 | 14-Mar-12 | Pre-drill F9 raking dolphin piles (2 nos.) | | | | | | | | | | | | | | | |
| 1011-1700 | Pre-drill F10 raking dolphin piles (2 nos.) | 10 | 14-Mar-12 | 26-Mar-12 | Pre-drill F10 raking dolphin piles (2 nos.) | | | | | | | | | | | | | | | |
| 1011-1710 | Pre-drill F11 raking dolphin piles (2 nos.) | 10 | 16-Feb-12 | 27-Feb-12 | Pre-drill F11 raking dolphin piles (2 nos.) | | | | | | | | | | | | | | | |
| 1011-1720 | Pre-drill F12 raking dolphin piles (2 nos.) | 10 | 28-Feb-12 | 09-Mar-12 | Pre-drill F12 raking dolphin piles (2 nos.) | | | | | | | | | | | | | | | |
| 1011-1760.20 | Pier F3 Marine Bore Pile - F3-4 | 0 | 24-Dec-11 A | 17-Jan-12 A | Pier F3 Marine Bore Pile - F3-4 | | | | | | | | | | | | | | | |
| 1011-1760.30 | Pier F3 Marine Bore Pile - F3-7 | 12 | 21-Jan-12 | 07-Feb-12 | Pier F3 Marine Bore Pile - F3-7 | | | | | | | | | | | | | | | |
| 1011-1760.40 | Pier F3 Marine Bore Pile - F3-3 | 12 | 08-Feb-12 | 21-Feb-12 | Pier F3 Marine Bore Pile - F3-3 | | | | | | | | | | | | | | | |
| 1011-1760.50 | Pier F3 Marine Bore Pile - F3-6 | 12 | 22-Feb-12 | 06-Mar-12 | Pier F3 Marine Bore Pile - F3-6 | | | | | | | | | | | | | | | |
| 1011-1760.60 | Pier F3 Marine Bore Pile - F3-2 | 12 | 07-Mar-12 | 20-Mar-12 | Pier F3 Marine Bore Pile - F3-2 | | | | | | | | | | | | | | | |
| 1011-1760.70 | Pier F3 Marine Bore Pile - F3-5 | 12 | 21-Mar-12 | 03-Apr-12 | Pier F3 Marine Bore Pile - F3-5 | | | | | | | | | | | | | | | |
| 1011-1760.80 | Pier F3 Marine Bore Pile - F3-1 | 12 | 05-Apr-12 | 20-Apr-12 | Pier F3 Marine Bore Pile - F3-1 | | | | | | | | | | | | | | | |
| 1011-1790 | Pier F6 Dolphin Pile (team 4) | 72 | 16-Mar-12 | 13-Jun-12 | Pier F6 Dolphin Pile (team 4) | | | | | | | | | | | | | | | |
| 1011-1800.10 | Pier F6 Marine Bore Pile - F6-2 | 10 | 15-Dec-11 A | 04-Feb-12 | Pier F6 Marine Bore Pile - F6-2 | | | | | | | | | | | | | | | |
| 1011-1800.20 | Pier F6 Marine Bore Pile - F6-3 | 11 | 07-Jan-12 A | 17-Feb-12 | Pier F6 Marine Bore Pile - F6-3 | | | | | | | | | | | | | | | |
| 1011-1800.30 | Pier F6 Marine Bore Pile - F6-1 | 12 | 17-Feb-12 | 02-Mar-12 | Pier F6 Marine Bore Pile - F6-1 | | | | | | | | | | | | | | | |
| 1011-1800.40 | Pier F6 Marine Bore Pile - F6-4 | 12 | 02-Mar-12 | 16-Mar-12 | Pier F6 Marine Bore Pile - F6-4 | | | | | | | | | | | | | | | |
| 1011-1802 | Pier F9 Dolphin Pile (team 4) | 72 | 16-Mar-12 | 13-Jun-12 | Pier F9 Dolphin Pile (team 4) | | | | | | | | | | | | | | | |

Remaining Level of Effort
 Actual Level of Effort
 Actual Work
 Remaining Work
 Critical Remaining Work
 Milestone

Contract HY/2009/19
Three Month Rolling Programme (21 JAN 2012 - 20 APR 2012)

| Activity ID | Activity Name | Rem Dur | Start | Finish | 2012 | | | | | | | | | | | | | | | | | | | | | | | | | | | | | | | | | |
|---|---|---------|-------------|-------------|---|----|----|----|----|----|----|---------|----|----|----|----|----|----|----------|----|----|----|----|----|----|-------|----|----|----|----|----|----|-------|----|--|--|--|--|
| | | | | | 2011 | | | | | | | January | | | | | | | February | | | | | | | March | | | | | | | April | | | | | |
| | | | | | 26 | 02 | 09 | 16 | 23 | 30 | 06 | 13 | 20 | 27 | 05 | 12 | 19 | 26 | 02 | 09 | 16 | 23 | 30 | 06 | 13 | 20 | 27 | 05 | 12 | 19 | 26 | 02 | 09 | 16 | | | | |
| 1012-1015 | Pre-drilling for Piling (D08 to D12) at III (28 no.) (4set) | 16 | 03-Jan-12 A | 13-Feb-12 | Pre-drilling for Piling (D08 to D12) at III (28 no.) (4set) | | | | | | | | | | | | | | | | | | | | | | | | | | | | | | | | | |
| 1012-1020 | Portion III Land Pile G.I. Prelim Report / Founding Level | 6 | 13-Feb-12 | 20-Feb-12 | Portion III Land Pile G.I. Prelim Report / Founding Level | | | | | | | | | | | | | | | | | | | | | | | | | | | | | | | | | |
| 1012-1025 | Portion III Land Pile G.I. Final Report / Founding Level | 24 | 20-Feb-12 | 19-Mar-12 | Portion III Land Pile G.I. Final Report / Founding Level | | | | | | | | | | | | | | | | | | | | | | | | | | | | | | | | | |
| 1012-1030.10 | Pier D08 Bored Pile D8-1 | 12 | 13-Feb-12 | 27-Feb-12 | Pier D08 Bored Pile D8-1 | | | | | | | | | | | | | | | | | | | | | | | | | | | | | | | | | |
| 1012-1030.20 | Pier D08 Bored Pile D8-6 | 12 | 27-Feb-12 | 12-Mar-12 | Pier D08 Bored Pile D8-6 | | | | | | | | | | | | | | | | | | | | | | | | | | | | | | | | | |
| 1012-1030.30 | Pier D08 Bored Pile D8-2 | 12 | 12-Mar-12 | 26-Mar-12 | Pier D08 Bored Pile D8-2 | | | | | | | | | | | | | | | | | | | | | | | | | | | | | | | | | |
| 1012-1030.40 | Pier D08 Bored Pile D8-5 | 12 | 26-Mar-12 | 12-Apr-12 | Pier D08 Bored Pile D8-5 | | | | | | | | | | | | | | | | | | | | | | | | | | | | | | | | | |
| 1012-1030.50 | Pier D08 Bored Pile D8-3 | 12 | 12-Apr-12 | 26-Apr-12 | Pier D08 Bored Pile D8-3 | | | | | | | | | | | | | | | | | | | | | | | | | | | | | | | | | |
| 1012-1040.10 | Pier D09 Bored Pile D9-1 | 12 | 13-Feb-12 | 27-Feb-12 | Pier D09 Bored Pile D9-1 | | | | | | | | | | | | | | | | | | | | | | | | | | | | | | | | | |
| 1012-1040.20 | Pier D09 Bored Pile D9-6 | 12 | 27-Feb-12 | 12-Mar-12 | Pier D09 Bored Pile D9-6 | | | | | | | | | | | | | | | | | | | | | | | | | | | | | | | | | |
| 1012-1040.30 | Pier D09 Bored Pile D9-2 | 12 | 12-Mar-12 | 26-Mar-12 | Pier D09 Bored Pile D9-2 | | | | | | | | | | | | | | | | | | | | | | | | | | | | | | | | | |
| 1012-1040.40 | Pier D09 Bored Pile D9-5 | 12 | 26-Mar-12 | 12-Apr-12 | Pier D09 Bored Pile D9-5 | | | | | | | | | | | | | | | | | | | | | | | | | | | | | | | | | |
| 1012-1040.50 | Pier D09 Bored Pile D9-3 | 12 | 12-Apr-12 | 26-Apr-12 | Pier D09 Bored Pile D9-3 | | | | | | | | | | | | | | | | | | | | | | | | | | | | | | | | | |
| 1012-1050.10 | Pier D10 Bored Pile D10-1 | 12 | 20-Feb-12 | 05-Mar-12 | Pier D10 Bored Pile D10-1 | | | | | | | | | | | | | | | | | | | | | | | | | | | | | | | | | |
| 1012-1050.20 | Pier D10 Bored Pile D10-6 | 12 | 05-Mar-12 | 19-Mar-12 | Pier D10 Bored Pile D10-6 | | | | | | | | | | | | | | | | | | | | | | | | | | | | | | | | | |
| 1012-1050.30 | Pier D10 Bored Pile D10-2 | 12 | 19-Mar-12 | 02-Apr-12 | Pier D10 Bored Pile D10-2 | | | | | | | | | | | | | | | | | | | | | | | | | | | | | | | | | |
| 1012-1050.40 | Pier D10 Bored Pile D10-5 | 12 | 02-Apr-12 | 19-Apr-12 | Pier D10 Bored Pile D10-5 | | | | | | | | | | | | | | | | | | | | | | | | | | | | | | | | | |
| 1012-1060.10 | Pier D11 Bored Pile D11-1 | 12 | 05-Mar-12 | 19-Mar-12 | Pier D11 Bored Pile D11-1 | | | | | | | | | | | | | | | | | | | | | | | | | | | | | | | | | |
| 1012-1060.20 | Pier D11 Bored Pile D11-6 | 12 | 19-Mar-12 | 02-Apr-12 | Pier D11 Bored Pile D11-6 | | | | | | | | | | | | | | | | | | | | | | | | | | | | | | | | | |
| 1012-1060.30 | Pier D11 Bored Pile D11-2 | 12 | 02-Apr-12 | 19-Apr-12 | Pier D11 Bored Pile D11-2 | | | | | | | | | | | | | | | | | | | | | | | | | | | | | | | | | |
| Pier D05 to D07 | | | | | | | | | | | | | | | | | | | | | | | | | | | | | | | | | | | | | | |
| 1012-1260 | Pre-drilling for 18 nos Piling at VIIB (2set) | 11 | 08-Aug-11 A | 06-Feb-12 | Pre-drilling for 18 nos Piling at VIIB (2set) | | | | | | | | | | | | | | | | | | | | | | | | | | | | | | | | | |
| 1012-1265 | Portion VIIB Land Pile G.I. Final Report / Founding Level | 15 | 03-Oct-11 A | 23-Feb-12 | Portion VIIB Land Pile G.I. Final Report / Founding Level | | | | | | | | | | | | | | | | | | | | | | | | | | | | | | | | | |
| 1012-1270 | Pier D07 Bored Piles (6 piles) | 108 | 23-Feb-12 | 05-Jul-12 | Pier D07 Bored Piles (6 piles) | | | | | | | | | | | | | | | | | | | | | | | | | | | | | | | | | |
| 1012-1280.50 | Pier D06 Bored Pile D06-4 | 8 | 03-Jan-12 A | 02-Feb-12 | Pier D06 Bored Pile D06-4 | | | | | | | | | | | | | | | | | | | | | | | | | | | | | | | | | |
| 1012-1280.60 | Pier D06 Bored Pile D06-3 | 0 | 21-Dec-11 A | 18-Jan-12 A | Pier D06 Bored Pile D06-3 | | | | | | | | | | | | | | | | | | | | | | | | | | | | | | | | | |
| 1012-1290.20 | Pier D05 Bored Pile D05-1 | 13 | 02-Dec-11 A | 19-Apr-12 | Pier D05 Bored Pile D05-1 | | | | | | | | | | | | | | | | | | | | | | | | | | | | | | | | | |
| 10.1.3 - E/B Bridge Construction | | | | | | | | | | | | | | | | | | | | | | | | | | | | | | | | | | | | | | |
| Bridge D3 | | | | | | | | | | | | | | | | | | | | | | | | | | | | | | | | | | | | | | |
| 1013-1000 | Design & Procurement of Launching Girder | 75 | 21-Jan-12 | 24-Apr-12 | Design & Procurement of Launching Girder | | | | | | | | | | | | | | | | | | | | | | | | | | | | | | | | | |
| 14 - SECTION 14 OF THE WORKS | | | | | | | | | | | | | | | | | | | | | | | | | | | | | | | | | | | | | | |
| 14.1 - Soft Landscape | | | | | | | | | | | | | | | | | | | | | | | | | | | | | | | | | | | | | | |
| 1410-1000 | Transplant. of ex. Trees to Nursery & upkeep | 1515 | 21-Jan-12 | 09-Feb-17 | Transplant. of ex. Trees to Nursery & upkeep | | | | | | | | | | | | | | | | | | | | | | | | | | | | | | | | | |

-  Remaining Level of Effort
-  Actual Level of Effort
-  Actual Work
-  Remaining Work
-  Critical Remaining Work
-  Milestone

Contract HY/2009/19
Three Month Rolling Programme (21 JAN 2012 - 20 APR 2012)

3MRP
3MRP - Jan 2012 to Apr 2012
Page 7 of 7